

**NOTICE!!**

**These documents have been scanned!**

**Do not place un-scanned documents beneath this notice!**

**Do not remove this notice from this file!**

GPO Jacket No. 560-102  
Print Order 61540  
Rise Business Services, LLC  
Job=AZ15 5/23/2019



Box Number= AZ15083



Claim Begin-End: AMC391101-AMC391153

**1 Initial Receipt**



AZ15083-11

AMC390560-AMC391154



**United States Department of the Interior**

**Bureau of Land Management**  
 BUSINESS & SUPPORT SVCS DIV  
 ONE N CENTRAL AVE SUITE 800  
 PHOENIX, AZ 85004 -4427  
 Phone: (602) 417-9200

Receipt

No: 1688709

<b>Transaction #:</b> 1744421	<b>ENTERED INTO COMPUTER</b>
<b>Date of Transaction:</b> 04/14/2008	
<b>CUSTOMER:</b> BRONCO CREEK EXPLORATION 1815 E WINSETT ST TUCSON, AZ 85719	MAY 01 2008 <i>FB</i>

LINE #	QTY	DESCRIPTION	REMARKS	UNIT PRICE	TOTAL
1	53.00	LOCATABLE MINERALS / MINING CLAIMS- NEW, UNADJUD, ONE OR MORE AUTH NOS / NEW MINING CLAIM PROCESSING FEE \$15 (1930) <b>CASES:</b> AMC391101/\$15.00, AMC391102/\$15.00, AMC391103/\$15.00, AMC391104/\$15.00, AMC391105/ \$15.00, AMC391106/\$15.00, AMC391107/\$15.00, AMC391108/\$15.00, AMC391109/\$15.00, AMC391110/ \$15.00, AMC391111/\$15.00, AMC391112/\$15.00, AMC391113/\$15.00, AMC391114/\$15.00, AMC391115/ \$15.00, AMC391116/\$15.00, AMC391117/\$15.00, AMC391118/\$15.00, AMC391119/\$15.00, AMC391120/ \$15.00, AMC391121/\$15.00, AMC391122/\$15.00, AMC391123/\$15.00, AMC391124/\$15.00, AMC391125/ \$15.00, AMC391126/\$15.00, AMC391127/\$15.00, AMC391128/\$15.00, AMC391129/\$15.00, AMC391130/ \$15.00, AMC391131/\$15.00, AMC391132/\$15.00, AMC391133/\$15.00, AMC391134/\$15.00, AMC391135/ \$15.00, AMC391136/\$15.00, AMC391137/\$15.00, AMC391138/\$15.00, AMC391139/\$15.00, AMC391140/ \$15.00, AMC391141/\$15.00, AMC391142/\$15.00, AMC391143/\$15.00, AMC391144/\$15.00, AMC391145/ \$15.00, AMC391146/\$15.00, AMC391147/\$15.00, AMC391148/\$15.00, AMC391149/\$15.00, AMC391150/ \$15.00, AMC391151/\$15.00, AMC391152/\$15.00, AMC391153/\$15.00		- n/a -	795.00
		LOCATABLE MINERALS / MINING CLAIMS- NEW, UNADJUD, ONE OR MORE AUTH NOS / NEW MINING CLAIM LOCATION FEE \$30 (1993) <b>CASES:</b> AMC391101/\$30.00, AMC391102/\$30.00, AMC391103/\$30.00, AMC391104/\$30.00, AMC391105/ \$30.00, AMC391106/\$30.00, AMC391107/\$30.00, AMC391108/\$30.00, AMC391109/\$30.00, AMC391110/ \$30.00, AMC391111/\$30.00, AMC391112/\$30.00, AMC391113/\$30.00, AMC391114/\$30.00, AMC391115/ \$30.00, AMC391116/\$30.00, AMC391117/\$30.00,			



2	53.00	AMC391118/\$30.00, AMC391119/\$30.00, AMC391120/\$30.00, AMC391121/\$30.00, AMC391122/\$30.00, AMC391123/\$30.00, AMC391124/\$30.00, AMC391125/\$30.00, AMC391126/\$30.00, AMC391127/\$30.00, AMC391128/\$30.00, AMC391129/\$30.00, AMC391130/\$30.00, AMC391131/\$30.00, AMC391132/\$30.00, AMC391133/\$30.00, AMC391134/\$30.00, AMC391135/\$30.00, AMC391136/\$30.00, AMC391137/\$30.00, AMC391138/\$30.00, AMC391139/\$30.00, AMC391140/\$30.00, AMC391141/\$30.00, AMC391142/\$30.00, AMC391143/\$30.00, AMC391144/\$30.00, AMC391145/\$30.00, AMC391146/\$30.00, AMC391147/\$30.00, AMC391148/\$30.00, AMC391149/\$30.00, AMC391150/\$30.00, AMC391151/\$30.00, AMC391152/\$30.00, AMC391153/\$30.00		- n/a -	1590.00
3	53.00	LOCATABLE MINERALS / MINING CLAIMS-NEW, UNADJUD, ONE OR MORE AUTH NOS / NEW MINING CLM MAINT FEE \$125 (1993) <b>CASES:</b> AMC391101/\$125.00, AMC391102/\$125.00, AMC391103/\$125.00, AMC391104/\$125.00, AMC391105/\$125.00, AMC391106/\$125.00, AMC391107/\$125.00, AMC391108/\$125.00, AMC391109/\$125.00, AMC391110/\$125.00, AMC391111/\$125.00, AMC391112/\$125.00, AMC391113/\$125.00, AMC391114/\$125.00, AMC391115/\$125.00, AMC391116/\$125.00, AMC391117/\$125.00, AMC391118/\$125.00, AMC391119/\$125.00, AMC391120/\$125.00, AMC391121/\$125.00, AMC391122/\$125.00, AMC391123/\$125.00, AMC391124/\$125.00, AMC391125/\$125.00, AMC391126/\$125.00, AMC391127/\$125.00, AMC391128/\$125.00, AMC391129/\$125.00, AMC391130/\$125.00, AMC391131/\$125.00, AMC391132/\$125.00, AMC391133/\$125.00, AMC391134/\$125.00, AMC391135/\$125.00, AMC391136/\$125.00, AMC391137/\$125.00, AMC391138/\$125.00, AMC391139/\$125.00, AMC391140/\$125.00, AMC391141/\$125.00, AMC391142/\$125.00, AMC391143/\$125.00, AMC391144/\$125.00, AMC391145/\$125.00, AMC391146/\$125.00, AMC391147/\$125.00, AMC391148/\$125.00, AMC391149/\$125.00, AMC391150/\$125.00, AMC391151/\$125.00, AMC391152/\$125.00, AMC391153/\$125.00		- n/a -	6625.00
<b>TOTAL:</b>					<b>\$9,010.00</b>

PAYMENT INFORMATION				
1	AMOUNT:	\$9,010.00	POSTMARKED:	4/14/08 0:00
	TYPE:	CHECK	RECEIVED:	04/14/2008
	CHECK NO:	1126		
	NAME:	BRONCO CREEK EXPLORATION 1815 E WINSETT ST TUCSON AZ 85719		



REMARKS

This receipt was generated by the automated BLM Collections and Billing System and is a paper representation of a portion of the official electronic record contained therein.



**NOTICE!!**

**These documents have been scanned!**

**Do not place un-scanned documents beneath this notice!**

**Do not remove this notice from this file!**

GPO Jacket No. 560-102  
Print Order 61540  
Rise Business Services, LLC  
Job=AZ15 5/23/2019



Box Number= AZ15083



Claim Begin-End: AMC391101-AMC391153

**2 Correspondence**



AZ15083-11

AMC390560-AMC391154





# United States Department of the Interior



BUREAU OF LAND MANAGEMENT

Arizona State Office

One North Central Avenue, Suite 800

Phoenix, Arizona 85004-4427

[www.blm.gov/az/](http://www.blm.gov/az/)

**NOV 23 2015**

In Reply Refer To:

3800 (9200) PB

AMC388772, AMC391101, AMC400517,

AMC407981, AMC410781, AMC411139,

AMC412453, AMC416697, AMC417328,

AMC424296, AMC426840, AMC427738,

AMC429005

CERTIFIED MAIL - RETURN RECEIPT REQUESTED No. 7015 1730 0000 4049 3710

## DECISION

BRONCO CREEK EXPLORATION INC : This decision affects those claims shown  
1815 E WINSETT ST : on the attached list(s).  
TUCSON, AZ 85719-6547 :

---

SEE ATTACHED LIST OF CLAIMS

---

### MINING CLAIMS DECLARED FORFEIT

The mining claims listed above have been declared forfeit as of September 1, 2015, for failure to timely file the required maintenance fee payment or small miner's maintenance fee waiver (waiver).

Claimants are required to pay an annual non-refundable maintenance fee of \$155 per 20 acres or portion thereof, or submit a waiver, on or before September 1 of each year. These requirements were established by 30 U.S.C. 28f-1, as amended, and 43 CFR 3834 and 3835.

Our records do not show receipt of a maintenance fee payment or small miner waiver filed on or before the due date. Therefore, the claims listed above are forfeit.

### Reclamation Requirements

This decision does not relieve you of the liability for reclamation of all areas disturbed by your activities on lands covered by the subject mining claim(s) and/or site(s). After you complete the reclamation, you must notify the authorized officer of the appropriate surface managing agency so that the authorized officer may conduct a final site inspection and determine whether you may be released from liability. If you fail to reclaim the land to the satisfaction of the authorized officer, the surface management agency may cite you for noncompliance under its surface management regulations. For land administered by the Bureau of Land Management (BLM), if you fail to

reclaim the land to the satisfaction of the authorized officer as required in 43 CFR Subpart 3809, BLM will issue an order of noncompliance under 43 CFR 3809.601(a). If you fail to comply with the non-compliance order, BLM may take further action under 43 CFR 3809.604. Failure to conduct reclamation is a prohibited act that may subject you to criminal penalties. See 43 CFR 3809.605(h) and 43 CFR 3809.700.

### Appeal Procedures

This decision may be appealed to the Interior Board of Land Appeals, Office of the Secretary, in accordance with the regulations contained in 43 CFR, Part 4, and the enclosed Form 1842-1. If an appeal is taken, your notice of appeal must be filed in this office (at the above address) within 30 days from receipt of this decision. The appellant has the burden of showing that the decision appealed from is in error.

If you wish to file a petition pursuant to regulation 43 CFR 4.21 (58 FR 4939, January 19, 1993) for a stay of the effectiveness of this decision during the time that your appeal is being reviewed by the Board, the petition for a stay must accompany your notice of appeal. A petition for a stay is required to show sufficient justification based on the standards listed below. Copies of the notice of appeal and petition for a stay **must** also be submitted to each party named in this decision and to the Interior Board of Land Appeals and to the appropriate Office of the Solicitor (see 43 CFR 4.413) at the same time the original documents are filed with this office. If you request a stay, you have the burden of proof to demonstrate that a stay should be granted.

### Standards for Obtaining a Stay

Except as otherwise provided by law or other pertinent regulation, a petition for a stay of a decision pending appeal shall show sufficient justification based on the following standards:

- (1) The relative harm to the parties if the stay is granted or denied,
- (2) The likelihood of the appellant's success on the merits,
- (3) The likelihood of immediate and irreparable harm if the stay is not granted, and
- (4) Whether the public interest favors granting the stay.


Please include your AMC serial number(s) on all correspondence. If additional information is required, please call Pauline Brown at 602-417-9360.

Sincerely,



Rebecca Heick  
Deputy State Director  
Lands, Minerals and Energy Division

Enclosure(s)


SENDER: COMPLETE THIS SECTION	COMPLETE THIS SECTION ON DELIVERY
<ul style="list-style-type: none"> <li>■ Complete items 1, 2, and 3. Also complete item 4 if Restricted Delivery is desired.</li> <li>■ Print your name and address on the reverse so that we can return the card to you.</li> <li>■ Attach this card to the back of the mailpiece, or on the front if space permits.</li> </ul> <p>1. Article Addressed to:</p> <p>BRONCO CREEK EXPLORATION INC 1815 E WINSETT ST TUCSON, AZ 85719-6547 920/PB/AMC388772/391101/400517/ 407981/410781/411139/412453/ 416697/417328424296/426840/427738</p>	<p>A. Signature X  <input type="checkbox"/> Agent <input type="checkbox"/> Addressee</p> <p>B. Received by (Printed Name) <i>Andrew Faulover</i> C. Date of Delivery <i>11-30-15</i></p> <p>D. Is delivery address different from item 1? <input type="checkbox"/> Yes If YES, enter delivery address below: <input type="checkbox"/> No <i>2015 DEC -2 P 3:00</i> <i>PHOENIX, ARIZONA</i></p> <p>3. Service Type  <input checked="" type="checkbox"/> Certified Mail® <input type="checkbox"/> Priority Mail Express™  <input type="checkbox"/> Registered <input checked="" type="checkbox"/> Return Receipt for Merchandise  <input type="checkbox"/> Insured Mail <input type="checkbox"/> Collect on Delivery</p> <p>4. Restricted Delivery? (Extra Fee) <input type="checkbox"/> Yes</p>
<p>2. Article Number (Transfer from service label)</p>	<p><i>7015 1730 0000 4049 3710</i></p>
<p>PS Form 3811, July 2013 Domestic Return Receipt</p>	

UNITED STATES POSTAL SERVICE  
AZ 852  
30 NOV '15

First-Class Mail  
Postage & Fees Paid  
USPS  
Permit No. G-10

• Sender: Please print your name, address, and ZIP+4® in this box®

UNITED STATES  
 DEPARTMENT OF THE INTERIOR  
 Bureau of Land Management  
 Arizona State Office  
 One N. Central Avenue, Suite 800  
 Phoenix, AZ 85004-4427





**NOTICE!!**

**These documents have been scanned!**

**Do not place un-scanned documents beneath this notice!**

**Do not remove this notice from this file!**

GPO Jacket No. 560-102  
Print Order 61540  
Rise Business Services, LLC  
Job=AZ15 5/23/2019



Box Number= AZ15083



Claim Begin-End: AMC391101-AMC391153

**3 Transfers**



AZ15083-11

AMC390560-AMC391154

**NO  
DOCUMENTS  
FOUND**

NO DOCUMENTS FOUND  
NO DOCUMENTS FOUND



**NOTICE!!**

**These documents have been scanned!**

**Do not place un-scanned documents beneath this notice!**

**Do not remove this notice from this file!**

GPO Jacket No. 560-102  
Print Order 61540  
Rise Business Services, LLC  
Job=AZ15 5/23/2019



Box Number= AZ15083



Claim Begin-End: AMC391101-AMC391153

**4 Annual Filings**



AZ15083-11

AMC390560-AMC391154

Lead Numbers

401706

412740

425528

428408

428570

428572

429002

402770

409194

409984

430131

430583

435191

435573

414593

417985

418586

416924

428770

308091

374566

383591

391101

397169

**Total 24**



otinto

Kennecott Exploration Company - Land Dept.  
2640 West 1700 South  
Salt Lake City, UT 84104  
T: 801-204-3402 or 928/978-1372  
E: donna.fischer@riotinto.com

407110	71727
409194	41798
409984	41858
425528	
428408	
428570	
428572	
429002	

PHOENIX, ARIZONA  
2018 JUL 23 P 2:49  
RECEIVED  
BLM AZ STATE OFFICE  
4169  
4287  
3080  
3745  
3835  
39110  
39711

CERTIFIED MAIL, RETURN RECEIPT REQUESTED  
7014 2120.0000 2747 4999

July 16, 2018

Arizona State Office  
Bureau of Land Management  
One North Central Ave., Suite 800  
Phoenix, AZ 85004-4427

RE: Arizona Affidavits of Payment of Claim Maintenance Fees and Notice of Intent to Hold 2018 - 2019 (3)

- Copper King Project - CK 1 et al (Bronco), for a total of 189 claims
- Superior West Project - New Bonanza 157 et al (Bronco), for a total of 767 claims
- Buckhorn Creek Project - BHC 1A et al (Bronco), for a total of 169 claims

43013j  
430583  
435191  
435573

3745  
3835  
39110  
39711

Gentlemen:

Enclosed for your further handling please find Kennecott Exploration Company's 3 Affidavits as above referenced, and checks which represents the payments for the 2018 - 2019 Claim Maintenance Fees for the above referenced claims owned by Bronco Creek Exploration (Bronco), in which Kennecott Exploration has interest by virtue of its Agreements with Bronco.

Copper King - Check # 80002028 in the amount of \$29,295.00 (189 claims x \$155)  
 Superior West - Check # 80002013 in the amount of \$118,885.00 (767 claims x \$155)  
 Buckhorn Creek - Check # 80002026 in the amount of \$26,195.00 (169 claims x \$155)

Please return the original BLM date stamped document and receipts to Kennecott's new address as follows:

Kennecott Exploration Company  
2640 West 1700 South  
Salt Lake City, UT 84104  
Attn: Land Department.

Telephone numbers for the Land Department are: Donna @ 928-978-1372 and Erik Best @ 801-363-5870. As these are date sensitive documents, please do not hesitate to call if you find anything that requires further attention rather than returning them unprocessed.

Sincerely,

KENNECOTT EXPLORATION COMPANY  
  
 Donna Fischer  
 Mineral Rights Specialist

Enclosures  
CC: Bronco Creek Exploration

#4218230

ENTERED  
JUL 26 2018  
BY: Ram

Recording requested by and return to:  
Kennecott Exploration Company – Land Dept.  
2640 West 1700 South  
Salt Lake City, UT 84104


**ARIZONA AFFIDAVIT OF CLAIM MAINTENANCE FEE PAYMENT AND NOTICE  
OF INTENT TO HOLD UNPATENTED MINING CLAIM FOR SEPTEMBER 1, 2018  
THROUGH SEPTEMBER 1, 2019**

THE UNDERSIGNED, on behalf of Kennecott Exploration Company (“KEC”), 2640 West 1700 South, Salt Lake City, UT 84104, acquainted with said matters, being first duly sworn, deposes and says that he is a citizen of the United States and more than eighteen years of age, and that pursuant to Ariz. Rev. Stat. § 27-208, 30 U.S.C § 28(f), 43 CFR 3830.21(d), and 43 CFR 3834.11(a)(2), One Hundred Fifty-Five Dollars (\$155.00) in maintenance fees were timely paid by or at the expense of KEC to the Bureau of Land Management (the “BLM”) for the assessment year ending at 12:01 A.M on September 1, 2019, for each of the unpatented mining claims further described on **Exhibit A** attached hereto and made a part hereof by this reference. Said fees were paid in lieu of the annual assessment work requirements and were paid for the claims described herein which are owned, worked, controlled or claimed by KEC for the valuable mineral contained therein, and it is the intent of KEC to hold and develop these unpatented mining claims in behalf of Bronco Creek Exploration Inc. whose address is 1815 East Winsett St. Tucson, AZ 85719, the owner of the claims.

IN WITNESS WHEREOF, this instrument is executed as of the 16<sup>th</sup> day of July, 2018.

KENNECOTT EXPLORATION COMPANY

By



Erik Best, Operating Officer

PHOENIX, ARIZONA

2018 JUL 23 P 2:20

RECEIVED  
BLM AT STATE OFFICE




STATE OF UTAH )

:SS

COUNTY OF SALT LAKE )

On this 16<sup>th</sup> day of July, 2018, before me personally appeared Erik Best, who being by me duly sworn, did say that he is the Operating Officer of Kennecott Exploration Company, and that the foregoing instrument was signed by Erik Best on behalf of said company, by authority, and said company executed the same.



*Michelle Lee Barndt*

Michelle Lee Barndt, Notary Public, Utah  
Salt Lake City, Utah

My Commission expires: April 16, 2019

RECEIVED  
BLM AT STATE OFFICE  
2018 JUL 23 P 2:50  
PHOENIX, ARIZONA

Attached to and made a part of that certain 2018 - 2019 Arizona Affidavit of Payment of Claim Maintenance Fees and Notice of Intent to Hold Unpatented Mining Claims for the following group of unpatented lode mining claims in Pinal County, State of Arizona, further described as:

Exhibit A

Group Name: Copper King CK 1 et al (Bronco Creek)

Project: Copper King

Number of Claims: 189

Meridian:

Gila and Salt River Meridian

BLM #	Name	Original Doc # Book & Page	Amended Doc # Book & Page	Township & Range	Section	#
AMC416924 7	CK 1	Pinal: 2012-069009		T1S R12E	10	1
AMC416925	CK 2	Pinal: 2012-069010		T1S R12E	10, 11	2
AMC416926	CK 3	Pinal: 2012-069011		T1S R12E	11	3
AMC416927	CK 4	Pinal: 2012-069012		T1S R12E	11	4
AMC416928	CK 5	Pinal: 2012-069013		T1S R12E	11	5
AMC416929	CK 6	Pinal: 2012-069014		T1S R12E	11	6
AMC416930	CK 7	Pinal: 2012-069015		T1S R12E	11	7
AMC416931	CK 8	Pinal: 2012-069016		T1S R12E	11	8
AMC416932	CK 9	Pinal: 2012-069017		T1S R12E	11	9
AMC416933	CK 10	Pinal: 2012-069018		T1S R12E	11	10
AMC416934	CK 11	Pinal: 2012-069019		T1S R12E	11, 12	11
AMC416935	CK 12	Pinal: 2012-069020		T1S R12E	12	12
AMC416936 1	CK 13	Pinal: 2012-069021		T1S R12E	12	13

Copper King – Bronco Creek  
CK 1 et al (189)  
2018 - 2019

RECEIVED  
BLM AT STATE OFFICE  
2018 JUL 23 P 2:50  
PHOENIX, ARIZONA



AMC416937	CK 14	Pinal: 2012-069022		T1S R12E	12	14
AMC416938	CK 15	Pinal: 2012-069023		T1S R12E	12	15
AMC416939	CK 16	Pinal: 2012-069024		T1S R12E	12	16
AMC416940	CK 17	Pinal: 2012-069025		T1S R12E	12	17
AMC416941	CK 18	Pinal: 2012-069026		T1S R12E	12	18
AMC416942	CK 19	Pinal: 2012-069027		T1S R12E	12	19
AMC416943	CK 20	Pinal: 2012-069028		T1S R12E T1S R13E	12 7	20
AMC416944	CK 21	Pinal: 2012-069029		T1S R13E	7	21
AMC416945	CK 22	Pinal: 2012-069030		T1S R13E	7, 8	22
AMC416946	CK 23	Pinal: 2012-069031		T1S R13E	8	23
AMC416947	CK 24	Pinal: 2012-069032		T1S R13E	8	24
AMC416948	CK 25	Pinal: 2012-069033		T1S R13E	8	25
AMC416949	CK 26	Pinal: 2012-069034		T1S R13E	8	26
AMC416950	CK 27	Pinal: 2012-069035		T1S R12E	10	27
AMC416951	CK 28	Pinal: 2012-069036		T1S R12E	10, 11	28
AMC416952	CK 29	Pinal: 2012-069037		T1S R12E	11	29
AMC416953	CK 30	Pinal: 2012-069038		T1S R12E	11	30
AMC416954	CK 31	Pinal: 2012-069039		T1S R12E	11	31
AMC416955	CK 32	Pinal: 2012-069040		T1S R12E	11	32
AMC416956	CK 33	Pinal: 2012-069041		T1S R12E	11	33
AMC416957	CK 34	Pinal: 2012-069042		T1S R12E	11	34

RECEIVED  
BLM AZ STATE OFFICE  
2018 JUL 23 P 2:50

AMC416958 7	CK 35	Pinal: 2012-069043		T1S R12E	11	35
AMC416959	CK 36	Pinal: 2012-069044		T1S R12E	11	36
AMC416960	CK 37	Pinal: 2012-069045		T1S R12E	11, 12	37
AMC416961	CK 38	Pinal: 2012-069046		T1S R12E	12	38
AMC416962	CK 39	Pinal: 2012-069047		T1S R12E	12	39
AMC416963	CK 40	Pinal: 2012-069048		T1S R12E	12	40
AMC416964	CK 41	Pinal: 2012-069049		T1S R12E	12	41
AMC416965	CK 42	Pinal: 2012-069050		T1S R12E	12	42
AMC416966	CK 43	Pinal: 2012-069051		T1S R12E	12	43
AMC416967	CK 44	Pinal: 2012-069052		T1S R12E	12	44
AMC416968	CK 45	Pinal: 2012-069053		T1S R12E	12	45
AMC416969	CK 46	Pinal: 2012-069054		T1S R12E T1S R13E	12 7	46
AMC416970	CK 47	Pinal: 2012-069055		T1S R13E	7	47
AMC416971	CK 48	Pinal: 2012-069056		T1S R13E	7, 8	48
AMC416972	CK 49	Pinal: 2012-069057		T1S R13E	8	49
AMC416973	CK 50	Pinal: 2012-069058		T1S R13E	8	50
AMC416974	CK 51	Pinal: 2012-069059		T1S R13E	8	51
AMC416975	CK 52	Pinal: 2012-069060		T1S R13E	8	52
AMC416976	CK 53	Pinal: 2012-069061		T1S R12E	10, 15	53
AMC416977	CK 54	Pinal: 2012-069062		T1S R12E	10, 11, 14, 15	54
AMC416978 8	CK 55	Pinal: 2012-069063		T1S R12E	11, 14	55

Copper King – Bronco Creek  
CK 1 et al (189)  
2018 - 2019

RECEIVED  
GLM AZ STATE OFFICE  
2018 JUL 23 P 2:50



AMC416979 7	CK 56	Pinal: 2012-069064		T1S R12E	11, 14	56
AMC416980	CK 57	Pinal: 2012-069065		T1S R12E	11, 14	57
AMC416981	CK 58	Pinal: 2012-069066		T1S R12E	11, 14	58
AMC416982	CK 59	Pinal: 2012-069067		T1S R12E	11, 14	59
AMC416983	CK 60	Pinal: 2012-069068		T1S R12E	11, 14	60
AMC416984	CK 61	Pinal: 2012-069069		T1S R12E	11, 14	61
AMC416985	CK 62	Pinal: 2012-069070		T1S R12E	11, 14	62
AMC416986	CK 63	Pinal: 2012-069071	Pinal: 2012-069198	T1S R12E	11, 12, 13, 14	63
AMC416987	CK 64	Pinal: 2012-069072	Pinal: 2012-069199	T1S R12E	12	64
AMC416988	CK 65	Pinal: 2012-069073	Pinal: 2012-069200	T1S R12E	12	65
AMC416989	<u>CK 66</u>	Pinal: 2012-069074	Pinal: 2012-069201	T1S R12E	12	66
AMC416990	<u>CK 66A</u>	Pinal: 2012-069075		T1S R12E	12, 13	67
AMC416991	CK 67	Pinal: 2012-069076		T1S R12E	12, 13	68
AMC416992	CK 68	Pinal: 2012-069077		T1S R12E	12, 13	69
AMC416993	CK 69	Pinal: 2012-069078		T1S R12E	12, 13	70
AMC416994	CK 70	Pinal: 2012-069079		T1S R12E	12, 13	71
AMC416995	CK 71	Pinal: 2012-069080		T1S R12E	12, 13	72
AMC416996	CK 72	Pinal: 2012-069081		T1S R12E T1S R13E	12, 13 18, 7	73
AMC416997	CK 73	Pinal: 2012-069082		T1S R13E	18, 7	74
AMC416998	CK 74	Pinal: 2012-069083	PHOENIX, ARIZONA	T1S R13E	17, 18, 7, 8	75
AMC416999	CK 75	Pinal: 2012-069084	2018 JUL 23 P 2:50	T1S R13E	17, 8	76

AMC417000 7	CK 76	Pinal: 2012-069085		T1S R13E	17, 8	77
AMC417001	CK 77	Pinal: 2012-069086		T1S R13E	17, 8	78
AMC417002	CK 78	Pinal: 2012-069087		T1S R13E	17, 8	79
AMC417003	CK 79	Pinal: 2012-069088		T1S R12E	15	80
AMC417004	CK 80	Pinal: 2012-069089		T1S R12E	14, 15	81
AMC417005	CK 81	Pinal: 2012-069090		T1S R12E	14	82
AMC417006	CK 82	Pinal: 2012-069091		T1S R12E	14	83
AMC417007	CK 83	Pinal: 2012-069092		T1S R12E	14	84
AMC417008	CK 84	Pinal: 2012-069093		T1S R12E	14	85
AMC417009	CK 85	Pinal: 2012-069094		T1S R12E	14	86
AMC417010	CK 86	Pinal: 2012-069095		T1S R12E	14	87
AMC417011	CK 87	Pinal: 2012-069096		T1S R12E	14	88
AMC417012	CK 88	Pinal: 2012-069097		T1S R12E	14	89
AMC417013	CK 89	Pinal: 2012-069098	Pinal: 2012-069202	T1S R12E	13, 14	90
AMC417014	CK 90	Pinal: 2012-069099	Pinal: 2012-069203	T1S R12E	13	91
AMC417015	<u>CK 91</u>	Pinal: 2012-069100	Pinal: 2012-069204	T1S R12E	13	92
AMC417016	<u>CK 91A</u>	Pinal: 2012-069101		T1S R12E	13	93
AMC417017	CK 92	Pinal: 2012-069102		T1S R12E	13	94
AMC417018	CK 93	Pinal: 2012-069103		T1S R12E	13	95
AMC417019	CK 94	Pinal: 2012-069104		T1S R12E	13	96
AMC417020	CK 95	Pinal: 2012-069105		T1S R12E	13	97
AMC417021	CK 96	Pinal: 2012-069106		T1S R12E	13	98

Copper King - Bronco Creek  
CK 1 et al (189)  
2018 - 2019

RECEIVED  
BLM AZ STATE OFFICE  
2018 JUL 23 P 2:50  
PHOENIX, ARIZONA

AMC417022 7	CK 97	Pinal: 2012-069107		T1S R12E	13	99
AMC417023	CK 98	Pinal: 2012-069108		T1S R12E T1S R13E	13 18	100
AMC417024	CK 99	Pinal: 2012-069109		T1S R13E	17, 18	101
AMC417025	CK 100	Pinal: 2012-069110		T1S R13E	17, 18	102
AMC417026	CK 101	Pinal: 2012-069111		T1S R13E	17, 18	103
AMC417027	CK 102	Pinal: 2012-069112	Pinal: 2012-069205	T1S R13E	18	104
AMC417028	CK 103	Pinal: 2012-069113		T1S R12E	15	105
AMC417029	CK 104	Pinal: 2012-069114		T1S R12E	14, 15	106
AMC417030	CK 105	Pinal: 2012-069115		T1S R12E	14	107
AMC417031	CK 106	Pinal: 2012-069116		T1S R12E	14	108
AMC417032	CK 107	Pinal: 2012-069117		T1S R12E	14	109
AMC417033	CK 108	Pinal: 2012-069118		T1S R12E	14	110
AMC417034	CK 109	Pinal: 2012-069119		T1S R12E	14	111
AMC417035	CK 110	Pinal: 2012-069120		T1S R12E	14	112
AMC417036	CK 111	Pinal: 2012-069121		T1S R12E	14	113
AMC417037	CK 112	Pinal: 2012-069122		T1S R12E	14	114
AMC417038	CK 113	Pinal: 2012-069123		T1S R12E	13, 14	115
AMC417039	CK 114	Pinal: 2012-069124		T1S R12E	13	116
AMC417040	CK 115	Pinal: 2012-069125		T1S R12E	13	117
AMC417041	CK 116	Pinal: 2012-069126		T1S R12E	13	118
AMC417042 7	CK 117	Pinal: 2012-069127		T1S R12E	13	119



AMC417043 7	CK 118	Pinal: 2012-069128		T1S R12E	13	120
AMC417044	CK 119	Pinal: 2012-069129		T1S R12E	13	121
AMC417045	CK 120	Pinal: 2012-069130		T1S R12E	13	122
AMC417046	CK 121	Pinal: 2012-069131		T1S R12E	13	123
AMC417047	CK 122	Pinal: 2012-069132		T1S R12E T1S R13E	13 18	124
AMC417048	CK 123	Pinal: 2012-069133		T1S R12E	15	125
AMC417049	CK 124	Pinal: 2012-069134		T1S R12E	14, 15	126
AMC417050	CK 125	Pinal: 2012-069135		T1S R12E	14	127
AMC417051	CK 126	Pinal: 2012-069136		T1S R12E	14	128
AMC417052	CK 127	Pinal: 2012-069137		T1S R12E	14	129
AMC417053	CK 128	Pinal: 2012-069138		T1S R12E	14	130
AMC417054	CK 129	Pinal: 2012-069139		T1S R12E	14	131
AMC417055	CK 130	Pinal: 2012-069140		T1S R12E	14	132
AMC417056	CK 131	Pinal: 2012-069141		T1S R12E	14	133
AMC417057	CK 132	Pinal: 2012-069142		T1S R12E	14	134
AMC417058	CK 133	Pinal: 2012-069143		T1S R12E	13, 14	135
AMC417059	CK 134	Pinal: 2012-069144		T1S R12E	13	136
AMC417060	CK 135	Pinal: 2012-069145		T1S R12E	13	137
AMC417061	CK 136	Pinal: 2012-069146		T1S R12E	13	138
AMC417062	CK 137	Pinal: 2012-069147		T1S R12E	13	139
AMC417063	CK 138	Pinal: 2012-069148		T1S R12E	15, 22	140

AMC417064 7	CK 139	Pinal: 2012-069149		T1S R12E	14, 15, 22, 23	141
AMC417065	CK 140	Pinal: 2012-069150		T1S R12E	14, 23	142
AMC417066	CK 141	Pinal: 2012-069151		T1S R12E	14, 23	143
AMC417067	CK 142	Pinal: 2012-069152		T1S R12E	14, 23	144
AMC417068	CK 143	Pinal: 2012-069153		T1S R12E	14, 23	145
AMC417069	CK 144	Pinal: 2012-069154		T1S R12E	14, 23	146
AMC417070	CK 145	Pinal: 2012-069155		T1S R12E	14, 23	147
AMC417071	CK 146	Pinal: 2012-069156		T1S R12E	14, 23	148
AMC417072	CK 147	Pinal: 2012-069157		T1S R12E	14, 23	149
AMC417073	CK 148	Pinal: 2012-069158		T1S R12E	13, 14, 23, 24	150
AMC417074	CK 149	Pinal: 2012-069159		T1S R12E	13, 24	151
AMC417075	CK 150	Pinal: 2012-069160		T1S R12E	13, 24	152
AMC417076	CK 151	Pinal: 2012-069161		T1S R12E	13, 24	153
AMC417077	CK 152	Pinal: 2012-069162		T1S R12E	13, 24	154
AMC417078	CK 153	Pinal: 2012-069163		T1S R12E	22	155
AMC417079	CK 154	Pinal: 2012-069164		T1S R12E	22, 23	156
AMC417080	CK 155	Pinal: 2012-069165		T1S R12E	23	157
AMC417081	CK 156	Pinal: 2012-069166		T1S R12E	23	158
AMC417082	CK 157	Pinal: 2012-069167		T1S R12E	23	159
AMC417083	CK 158	Pinal: 2012-069168		T1S R12E	23	160
AMC417084	CK 159	Pinal: 2012-069169		T1S R12E	23	161
AMC417085 7	CK 160	Pinal: 2012-069170		T1S R12E	23	162

AMC417086 7	CK 161	Pinal: 2012-069171		T1S R12E	23	163
AMC417087	CK 162	Pinal: 2012-069172		T1S R12E	23	164
AMC417088	CK 163	Pinal: 2012-069173	Pinal: 2012-069206	T1S R12E	23, 24	165
AMC417089	CK 164	Pinal: 2012-069174	Pinal: 2012-069207	T1S R12E	24	166
AMC417090	CK 165	Pinal: 2012-069175	Pinal: 2012-069208	T1S R12E	24	167
AMC417091	CK 166	Pinal: 2012-069176		T1S R12E	22	168
AMC417092	CK 167	Pinal: 2012-069177	Pinal: 2014-020489	T1S R12E	22, 23	169
AMC417093	CK 168	Pinal: 2012-069178	Pinal: 2014-020490	T1S R12E	23	170
AMC417094	CK 169	Pinal: 2012-069179	Pinal: 2014-020491	T1S R12E	23	171
AMC417095	CK 170	Pinal: 2012-069180	Pinal: 2014-020492	T1S R12E	23	172
AMC417096	CK 171	Pinal: 2012-069181	Pinal: 2014-020493	T1S R12E	23	173
AMC417097	CK 172	Pinal: 2012-069182	Pinal: 2014-020494	T1S R12E	23	174
AMC417098	CK 173	Pinal: 2012-069183	Pinal: 2014-020495	T1S R12E	23	175
AMC417099	<u>CK 174A</u>	Pinal: 2012-069184		T1S R12E	23	176
AMC417100	CK 175	Pinal: 2012-069185		T1S R12E	13	177
AMC417101	CK 176	Pinal: 2012-069186		T1S R12E T1S R13E	13 18	178
AMC417102	CK 177	Pinal: 2012-069187		T1S R12E	13	179
AMC417103	CK 178	Pinal: 2012-069188		T1S R12E T1S R13E	13 18	180
AMC417104	CK 179	Pinal: 2012-069189	Pinal: 2012-069209	T1S R12E	13	181
AMC417105	CK 180	Pinal: 2012-069190		T1S R12E T1S R13E	13 18	182

Copper King – Bronco Creek  
CK 1 et al (189)  
2018 - 2019

RECEIVED  
BLM AZ STATE OFFICE  
JUL 23 2 51 P  
PHOENIX, ARIZONA  
Pinal: 2012-069209



AMC417106 7	CK 181	Pinal: 2012-069191	Pinal: 2012-069210	T1S R12E	13, 24	183
AMC417107	<u>CK 182A</u>	Pinal: 2012-069192		T1S R12E	13, 24	184
AMC417108	CK 183	Pinal: 2012-069193		T1S R12E T1S R13E	13, 24 18, 19	185
AMC417109	CK 184	Pinal: 2012-069194		T1S R12E	24	186
AMC417110	CK 185	Pinal: 2012-069195		T1S R12E	24	187
AMC417111	CK 186	Pinal: 2012-069196		T1S R12E	24	188
AMC417112 2	CK 187	Pinal: 2012-069197		T1S R12E	24	189
<b>Total Claims On This Exhibit A and Affidavit: 189</b>						

PHOENIX, ARIZONA  
2018 JUL 23 P 2:51  
RECEIVED  
BLM AZ STATE OFFICE

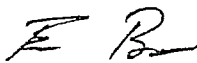
Recording requested by and return to:  
Kennecott Exploration Company – Land Dept.  
2640 West 1700 South  
Salt Lake City, UT 84104

**ARIZONA AFFIDAVIT OF CLAIM MAINTENANCE FEE PAYMENT AND NOTICE  
OF INTENT TO HOLD UNPATENTED MINING CLAIM FOR SEPTEMBER 1, 2018  
THROUGH SEPTEMBER 1, 2019**

THE UNDERSIGNED, on behalf of Kennecott Exploration Company (“KEC”), 2640 West 1700 South, Salt Lake City, UT 84104, acquainted with said matters, being first duly sworn, deposes and says that he is a citizen of the United States and more than eighteen years of age, and that pursuant to Ariz. Rev. Stat. § 27-208, 30 U.S.C § 28(f), 43 CFR 3830.21(d), and 43 CFR 3834.11(a)(2), One Hundred Fifty-Five Dollars (\$155.00) in maintenance fees were timely paid by or at the expense of KEC to the Bureau of Land Management (the “BLM”) for the assessment year ending at 12:01 A.M on September 1, 2019, for each of the unpatented mining claims further described on **Exhibit A** attached hereto and made a part hereof by this reference. Said fees were paid in lieu of the annual assessment work requirements and were paid for the claims described herein which are owned, worked, controlled or claimed by KEC for the valuable mineral contained therein, and it is the intent of KEC to hold and develop these unpatented mining claims in behalf of Bronco Creek Exploration Inc. whose address is 1815 East Winsett St. Tucson, AZ 85719, the owner of the claims.

IN WITNESS WHEREOF, this instrument is executed as of the 16<sup>th</sup> day of July, 2018.

KENNECOTT EXPLORATION COMPANY

By   
Erik Best, Operating Officer

RECEIVED  
BLM AT STATE OFFICE  
2018 JUL 23 P 2:51  
PHOENIX, ARIZONA

STATE OF UTAH )

:SS

COUNTY OF SALT LAKE )

On this 16<sup>th</sup> day of July 2018, before me personally appeared Erik Best, who being by me duly sworn, did say that he is the Operating Officer of Kennecott Exploration Company, and that the foregoing instrument was signed by Erik Best on behalf of said company, by authority, and said company executed the same.



*Michelle Lee Barndt*

Michelle Lee Barndt, Notary Public, Utah  
Salt Lake City, Utah

My Commission expires: April 16, 2019

RECEIVED  
PLM A7 STATE OFFICE  
-2018 JUL 23 P 2:51  
PHOENIX, ARIZONA



Attached to and made a part of that certain 2018 - 2019 Arizona Affidavit of Payment of Claim Maintenance Fees and Notice of Intent to Hold Unpatented Mining Claims for the following group of unpatented lode mining claims in Yavapai County, State of Arizona, further described as:

Exhibit A

Group Name: Buckhorn Creek BHC (169) (Bronco Creek)

Project: Buckhorn Creek

Number of Claims: 169

Meridian: Gila and Salt River Meridian

BLM #	Name	Original Doc # Book & Page	Amended Doc # Book & Page	Township & Range	Section	#
AMC414593 7	BHC 1A	Yavapai: 2012-0016873		T8N R2W	22	1
AMC414594	BHC 2	Yavapai: 2012-0016874	Yavapai: 2012-0016940	T8N R2W	22	2
AMC414595	BHC 3	Yavapai: 2012-0016875	Yavapai: 2012-0016941	T8N R2W	22	3
AMC414596	BHC 4	Yavapai: 2012-0016876	Yavapai: 2012-0016942	T8N R2W	22	4
AMC414597	BHC 5	Yavapai: 2012-0016877	Yavapai: 2012-0016943	T8N R2W	22	5
AMC414598	BHC 6	Yavapai: 2012-0016878	Yavapai: 2012-0016944	T8N R2W	22	6
AMC414599	BHC 7	Yavapai: 2012-0016879	Yavapai: 2012-0016945	T8N R2W	22	7
AMC414600	BHC 8	Yavapai: 2012-0016880	Yavapai: 2012-0016946	T8N R2W	22	8
AMC414601	BHC 9	Yavapai: 2012-0016881	Yavapai: 2012-0016947	T8N R2W	22, 23	9
AMC414602	BHC 10A	Yavapai: 2012-0016882		T8N R2W	15, 22	10
AMC414603	BHC 11	Yavapai: 2012-0016883		T8N R2W	15, 22	11
AMC414604	BHC 12	Yavapai: 2012-0016884		T8N R2W	15, 22	12
AMC414605 7	BHC 13	Yavapai: 2012-0016885		T8N R2W	15, 22	13

BHC 1A et al (169) (Bronco)  
2018 - 2019 Federal Filing

RECEIVED  
BLM AZ STATE OFFICE

AMC414606 7	BHC 14	Yavapai: 2012-0016886		T8N R2W	15, 22	14
AMC414607	BHC 15	Yavapai: 2012-0016887		T8N R2W	15, 22	15
AMC414608	BHC 16	Yavapai: 2012-0016888		T8N R2W	15, 22	16
AMC414609	BHC 17	Yavapai: 2012-0016889		T8N R2W	15, 22	17
AMC414610	BHC 18	Yavapai: 2012-0016890		T8N R2W	14, 15, 22, 23	18
AMC414611	BHC 19	Yavapai: 2012-0016891		T8N R2W	15, 16	19
AMC414612	BHC 20	Yavapai: 2012-0016892		T8N R2W	15	20
AMC414613	BHC 21	Yavapai: 2012-0016893		T8N R2W	15	21
AMC414614	BHC 22	Yavapai: 2012-0016894		T8N R2W	15	22
AMC414615	BHC 23	Yavapai: 2012-0016895		T8N R2W	15	23
AMC414616	BHC 24	Yavapai: 2012-0016896		T8N R2W	15	24
AMC414617	BHC 25	Yavapai: 2012-0016897		T8N R2W	15	25
AMC414618	BHC 26	Yavapai: 2012-0016898		T8N R2W	15	26
AMC414619	BHC 27	Yavapai: 2012-0016899		T8N R2W	14, 15	27
AMC414620	BHC 28	Yavapai: 2012-0016900		T8N R2W	15, 16	28
AMC414621	BHC 29	Yavapai: 2012-0016901		T8N R2W	15	29
AMC414622	BHC 30	Yavapai: 2012-0016902		T8N R2W	15	30
AMC414623	BHC 31	Yavapai: 2012-0016903		T8N R2W	15	31
AMC414624	BHC 32	Yavapai: 2012-0016904		T8N R2W	15	32
AMC414625	BHC 33	Yavapai: 2012-0016905	PHOENIX, ARIZONA	T8N R2W	15	33
AMC414626	BHC 34	Yavapai: 2012-0016906		T8N R2W	15	34
AMC414627	BHC 35	Yavapai: 2012-0016907	2018 JUL 23 P 2:51	T8N R2W	15	35

AMC414628 7	BHC 36	Yavapai: 2012-0016908		T8N R2W	14, 15	36
AMC414629	BHC 37	Yavapai: 2012-0016909		T8N R2W	15, 16	37
AMC414630	BHC 38	Yavapai: 2012-0016910		T8N R2W	15	38
AMC414631	BHC 39	Yavapai: 2012-0016911		T8N R2W	15	39
AMC414632	BHC 40	Yavapai: 2012-0016912		T8N R2W	15	40
AMC414633	BHC 41	Yavapai: 2012-0016913		T8N R2W	15	41
AMC414634	BHC 42	Yavapai: 2012-0016914		T8N R2W	14, 15	42
AMC414635	BHC 43A	Yavapai: 2012-0016915		T8N R2W	23	43
AMC414636	BHC 44	Yavapai: 2012-0016916	Yavapai: 2012-0016948	T8N R2W	23	44
AMC414637	BHC 45	Yavapai: 2012-0016917	Yavapai: 2012-0016949	T8N R2W	23	45
AMC414638	BHC 46	Yavapai: 2012-0016918	Yavapai: 2012-0016950	T8N R2W	23	46
AMC414639	BHC 47	Yavapai: 2012-0016919	Yavapai: 2012-0016951	T8N R2W	23	47
AMC414640	BHC 48	Yavapai: 2012-0016920	Yavapai: 2012-0016952	T8N R2W	23	48
AMC414641	BHC 49A	Yavapai: 2012-0016921		T8N R2W	22, 23	49
AMC414642	BHC 50	Yavapai: 2012-0016922		T8N R2W	23	50
AMC414643	BHC 51	Yavapai: 2012-0016923		T8N R2W	23	51
AMC414644	BHC 52	Yavapai: 2012-0016924		T8N R2W	23	52
AMC414645	BHC 53	Yavapai: 2012-0016925		T8N R2W	23	53
AMC414646	BHC 54	Yavapai: 2012-0016926		T8N R2W	23	54
AMC414647	BHC 55	Yavapai: 2012-0016927		T8N R2W	14, 15, 22, 23	55
AMC414648	BHC 56	Yavapai: 2012-0016928		T8N R2W	14, 23	56
AMC414649 ✓	BHC 57	Yavapai: 2012-0016929		T8N R2W	14, 23	57



AMC414650	BHC 58	Yavapai: 2012-0016930		T8N R2W	14, 23	58
AMC414651	BHC 59	Yavapai: 2012-0016931		T8N R2W	14, 23	59
AMC414652	BHC 60	Yavapai: 2012-0016932		T8N R2W	14, 23	60
AMC414653	BHC 61	Yavapai: 2012-0016933		T8N R2W	14, 23	61
AMC414654	BHC 62	Yavapai: 2012-0016934		T8N R2W	23	62
AMC414655	BHC 63	Yavapai: 2012-0016935		T8N R2W	23	63
AMC414656	BHC 64	Yavapai: 2012-0016936		T8N R2W	23	64
AMC414657	BHC 65	Yavapai: 2012-0016937		T8N R2W	23	65
AMC414658	BHC 66	Yavapai: 2012-0016938		T8N R2W	23	66
AMC414659	BHC 67A	Yavapai: 2012-0016939		T8N R2W	23	67
AMC417985	BHC 68	Yavapai: 2012-0058145		T8N R2W	22	68
AMC417986	BHC 69	Yavapai: 2012-0058146		T8N R2W	22	69
AMC417987	BHC 70	Yavapai: 2012-0058147		T8N R2W	22	70
AMC417988	BHC 71	Yavapai: 2012-0058148		T8N R2W	22	71
AMC417989	BHC 72	Yavapai: 2012-0058149		T8N R2W	22	72
AMC417990	BHC 73	Yavapai: 2012-0058150		T8N R2W	22	73
AMC417991	BHC 74	Yavapai: 2012-0058151		T8N R2W	22	74
AMC417992	BHC 75	Yavapai: 2012-0058152		T8N R2W	22	75
AMC417993	BHC 76	Yavapai: 2012-0058153		T8N R2W	22, 23	76
AMC417994	BHC 77	Yavapai: 2012-0058154	PHOENIX, ARIZONA	T8N R2W	22, 27	77
AMC417995	BHC 79	Yavapai: 2012-0058155	2010 JUL 23 P 2:51	T8N R2W	22, 27	78
AMC417996	BHC 81	Yavapai: 2012-0058156		T8N R2W	22, 27	79

AMC417997 7	<u>BHC 83</u>	Yavapai: 2012-0058157		T8N R2W	22, 27	80
AMC417998	<u>BHC 85</u>	Yavapai: 2012-0058158		T8N R2W	22, 27	81
AMC417999	<u>BHC 87</u>	Yavapai: 2012-0058159		T8N R2W	22, 27	82
AMC418000	<u>BHC 89</u>	Yavapai: 2012-0058160		T8N R2W	22, 27	83
AMC418001	<u>BHC 91</u>	Yavapai: 2012-0058161		T8N R2W	22, 27	84
AMC418002	BHC 93	Yavapai: 2012-0058162		T8N R2W	22, 23, 26, 27	85
AMC418003	BHC 94	Yavapai: 2012-0058163		T8N R2W	26, 27	86
AMC418004	BHC 95	Yavapai: 2012-0058164		T8N R2W	23, 26	87
AMC418005	BHC 96	Yavapai: 2012-0058165		T8N R2W	26	88
AMC418006	BHC 97	Yavapai: 2012-0058166		T8N R2W	23, 26	89
AMC418007	BHC 98	Yavapai: 2012-0058167		T8N R2W	26	90
AMC418008	BHC 99	Yavapai: 2012-0058168		T8N R2W	23, 26	91
AMC418009	BHC 100	Yavapai: 2012-0058169		T8N R2W	26	92
AMC418010	BHC 101	Yavapai: 2012-0058170		T8N R2W	23, 26	93
AMC418011	BHC 102	Yavapai: 2012-0058171		T8N R2W	26	94
AMC418012	BHC 103	Yavapai: 2012-0058172		T8N R2W	23, 26	95
AMC418013	BHC 104	Yavapai: 2012-0058173		T8N R2W	26	96
AMC418014	BHC 105	Yavapai: 2012-0058174		T8N R2W	23, 26	97
AMC418015	BHC 106	Yavapai: 2012-0058175		T8N R2W	26	98
AMC418016	BHC 107	Yavapai: 2012-0058176		T8N R2W	23, 26	99
AMC418017	BHC 108	Yavapai: 2012-0058177		T8N R2W	26	100
AMC418018 J	BHC 109	Yavapai: 2012-0058178		T8N R2W	23, 26	101

2018 JUL 23 P 2:51

PHOENIX, ARIZONA

AMC418019 7	BHC 110	Yavapai: 2012-0058179		T8N R2W	26	102
AMC418020	BHC 111	Yavapai: 2012-0058180		T8N R2W	23, 26	103
AMC418021	<u>BHC 112</u>	Yavapai: 2012-0058181		T8N R2W	26	104
AMC418022	<u>BHC 129</u>	Yavapai: 2012-0058182		T8N R2W	26, 27	105
AMC418023	<u>BHC 133</u>	Yavapai: 2012-0058184		T8N R2W	26	106
AMC418024	<u>BHC 135</u>	Yavapai: 2012-0058185		T8N R2W	26	107
AMC418025	<u>BHC 137</u>	Yavapai: 2012-0058186		T8N R2W	26	108
AMC418026	<u>BHC 139</u>	Yavapai: 2012-0058187		T8N R2W	26	109
AMC418027	<u>BHC 141</u>	Yavapai: 2012-0058188		T8N R2W	26	110
AMC418028	<u>BHC 143</u>	Yavapai: 2012-0058189		T8N R2W	26	111
AMC418029	<u>BHC 145</u>	Yavapai: 2012-0058190		T8N R2W	26	112
AMC418030 J	<u>BHC 147</u>	Yavapai: 2012-0058191		T8N R2W	26	113
AMC418586 7	<u>BHC 78</u>	Yavapai: 2012-0061705		T8N R2W	27	114
AMC418587	<u>BHC 80</u>	Yavapai: 2012-0061706		T8N R2W	27	115
AMC418588	<u>BHC 82</u>	Yavapai: 2012-0061707		T8N R2W	27	116
AMC418589	<u>BHC 84</u>	Yavapai: 2012-0061708		T8N R2W	27	117
AMC418590	<u>BHC 86</u>	Yavapai: 2012-0061709		T8N R2W	27	118
AMC418591	<u>BHC 88</u>	Yavapai: 2012-0061710		T8N R2W	27	119
AMC418592	<u>BHC 90</u>	Yavapai: 2012-0061711		T8N R2W	27	120
AMC418593	<u>BHC 92</u>	Yavapai: 2012-0061712		T8N R2W	27	121
AMC418594	BHC 113	Yavapai: 2012-0061713		T8N R2W	27	122
AMC418595 J	BHC 114	Yavapai: 2012-0061714		T8N R2W	27	123



AMC418596 7	BHC 115	Yavapai: 2012-0061715		T8N R2W	27	124
AMC418597	BHC 116	Yavapai: 2012-0061716		T8N R2W	27	125
AMC418598	BHC 117	Yavapai: 2012-0061717		T8N R2W	27	126
AMC418599	BHC 118	Yavapai: 2012-0061718		T8N R2W	27	127
AMC418600	BHC 119	Yavapai: 2012-0061719		T8N R2W	27	128
AMC418601	BHC 120	Yavapai: 2012-0061720		T8N R2W	27	129
AMC418602	BHC 121	Yavapai: 2012-0061721		T8N R2W	27	130
AMC418603	BHC 122	Yavapai: 2012-0061722		T8N R2W	27	131
AMC418604	BHC 123	Yavapai: 2012-0061723		T8N R2W	27	132
AMC418605	BHC 124	Yavapai: 2012-0061724		T8N R2W	27	133
AMC418606	BHC 125	Yavapai: 2012-0061725		T8N R2W	27	134
AMC418607	BHC 126	Yavapai: 2012-0061726		T8N R2W	27	135
AMC418608	BHC 127	Yavapai: 2012-0061727		T8N R2W	27	136
AMC418609	<u>BHC 128</u>	Yavapai: 2012-0061728		T8N R2W	27	137
AMC418610	BHC 130	Yavapai: 2012-0061729		T8N R2W	26, 27	138
AMC418611	BHC 131	Yavapai: 2012-0058183		T8N R2W	26	139
AMC418612	<u>BHC 132</u>	Yavapai: 2012-0061730		T8N R2W	26	140
AMC418613	<u>BHC 134</u>	Yavapai: 2012-0061731		T8N R2W	26	141
AMC418614	<u>BHC 136</u>	Yavapai: 2012-0061732		T8N R2W	26	142
AMC418615	<u>BHC 138</u>	Yavapai: 2012-0061733		T8N R2W	26	143
AMC418616	<u>BHC 140</u>	Yavapai: 2012-0061734		T8N R2W	26	144
AMC418617 7	<u>BHC 142</u>	Yavapai: 2012-0061735		T8N R2W	26	145

AMC418618 7	<u>BHC 144</u>	Yavapai: 2012-0061736		T8N R2W	26	146
AMC418619	<u>BHC 146</u>	Yavapai: 2012-0061737		T8N R2W	26	147
AMC418620	BHC 148	Yavapai: 2012-0061738		T8N R2W	26	148
AMC418621	BHC 149	Yavapai: 2012-0061739		T8N R2W	27, 34	149
AMC418622	BHC 150	Yavapai: 2012-0061740		T8N R2W	27, 34	150
AMC418623	BHC 151	Yavapai: 2012-0061741		T8N R2W	27	151
AMC418624	BHC 152	Yavapai: 2012-0061742		T8N R2W	26, 27	152
AMC418625	BHC 153	Yavapai: 2012-0061743		T8N R2W	26	153
AMC418626	BHC 154	Yavapai: 2012-0061744		T8N R2W	26	154
<u>AMC418627</u> J	BHC 155	Yavapai: 2012-0061745		T8N R2W	26	155
AMC428770 7	BHC 156	Yavapai: 2014-0031566		T8N R2W	21, 28	156
AMC428771	BHC 157	Yavapai: 2014-0031567		T8N R2W	21, 22, 27, 28	157
AMC428772	BHC 158	Yavapai: 2014-0031568		T8N R2W	28	158
AMC428773	BHC 159	Yavapai: 2014-0031569		T8N R2W	28	159
AMC428774	BHC 160	Yavapai: 2014-0031570		T8N R2W	28	160
AMC428775	BHC 161	Yavapai: 2014-0031571		T8N R2W	27, 28	161
AMC428776	BHC 162	Yavapai: 2014-0031572		T8N R2W	28	162
AMC428777	BHC 163	Yavapai: 2014-0031573		T8N R2W	28	163
AMC428778	BHC 164	Yavapai: 2014-0031574		T8N R2W	28	164
AMC428779	BHC 165	Yavapai: 2014-0031575	PHOENIX, ARIZONA	T8N R2W	27, 28	165
AMC428780	BHC 166	Yavapai: 2014-0031576		T8N R2W	28	166
AMC428781 J	BHC 167	Yavapai: 2014-0031577	2018 JUL 23 P 2:52	T8N R2W	28	167

AMC428782 7	BHC 168	Yavapai: 2014-0031578		T8N R2W	28	168
AMC428783 7	BHC 169	Yavapai: 2014-0031579		T8N R2W	27, 28	169
<b>Total Claims On This Exhibit A and Affidavit: 169</b>						

Underline = break in sequence

BHC 1A et al (169) (Bronco)  
2018 - 2019 Federal Filing

RECEIVED  
BLM AZ STATE OFFICE  
2018 JUL 23 P 2:52  
PHOENIX, ARIZONA




Recording requested by and return to:  
Kennecott Exploration Company – Land Dept.  
2640 West 1700 South  
Salt Lake City, UT 84104

ARIZONA AFFIDAVIT OF CLAIM MAINTENANCE FEE PAYMENT AND NOTICE  
OF INTENT TO HOLD UNPATENTED MINING CLAIM FOR SEPTEMBER 1, 2018  
THROUGH SEPTEMBER 1, 2019

THE UNDERSIGNED, on behalf of Kennecott Exploration Company (“KEC”), 2640 West 1700 South, Salt Lake City, UT 84104, acquainted with said matters, being first duly sworn, deposes and says that he is a citizen of the United States and more than eighteen years of age, and that pursuant to Ariz. Rev. Stat. § 27-208, 30 U.S.C § 28(f), 43 CFR 3830.21(d), and 43 CFR 3834.11(a)(2), One Hundred Fifty-Five Dollars (\$155.00) in maintenance fees were timely paid by or at the expense of KEC to the Bureau of Land Management (the “BLM”) for the assessment year ending at 12:01 A.M on September 1, 2019, for each of the unpatented mining claims further described on **Exhibit A** attached hereto and made a part hereof by this reference. Said fees were paid in lieu of the annual assessment work requirements and were paid for the claims described herein which are owned, worked, controlled or claimed by KEC for the valuable mineral contained therein, and it is the intent of KEC to hold and develop these unpatented mining claims in behalf of Bronco Creek Exploration Inc. whose address is 1815 East Winsett St. Tucson, AZ 85719, the owner of the claims.

IN WITNESS WHEREOF, this instrument is executed as of the 16<sup>th</sup> day of July, 2018.

KENNECOTT EXPLORATION COMPANY

By   
Erik Best, Operating Officer

PHOENIX, ARIZONA

2018 JUL 23 P 2:52


RECEIVED  
BLM AZ STATE OFFICE

STATE OF UTAH )

:SS

COUNTY OF SALT LAKE )

On this 16<sup>th</sup> day of July, 2018, before me personally appeared Erik Best, who being by me duly sworn, did say that he is the Operating Officer of Kennecott Exploration Company, and that the foregoing instrument was signed by Erik Best on behalf of said company, by authority, and said company executed the same.



*Michelle Lee Barndt*

Michelle Lee Barndt, Notary Public, Utah  
Salt Lake City, Utah

My Commission expires: April 16, 2019

RECEIVED  
BLM AZ STATE OFFICE  
2018 JUL 23 P 2:52  
PHOENIX, ARIZONA

Superior West - New Bonanza et al (767) (Bronco Creek)  
2018 - 2019 Assessment filing

Attached to and made a part of that certain 2018 - 2019 Arizona Affidavit of Payment of Claim Maintenance Fees and - Notice of Intent to Hold Unpatented Mining Claims for the following group of unpatented lode mining claims in Pinal County, State of Arizona, further described as:

Exhibit A

Group Name: Superior West - Bronco Creek

Project: Superior West

Number of Claims: 767

Meridian: Gila and Salt River Meridian

BLM #	Name	Original Doc # Book & Page	Amended Doc # Book & Page	Township & Range	Section	#
AMC308105 7	NEW BONANZA NO 157	Pinal: 1990-022087		T1S R12E	33	1
AMC308106	NEW BONANZA NO 158	Pinal: 1990-022088		T1S R12E	33	2
AMC308107	NEW BONANZA NO 159	Pinal: 1990-022089		T1S R12E	33	3
AMC308108	NEW BONANZA NO 160	Pinal: 1990-022090		T1S R12E	33, 34	4
AMC308109	NEW BONANZA NO 161	Pinal: 1990-022091		T1S R12E	34	5
AMC308110 J	NEW BONANZA NO 176	Pinal: 1990-022092		T1S R12E	34	6
AMC308114 7	NEW BONANZA NO 185	Pinal: 1990-022097		T1S R12E	33	7
AMC308115	NEW BONANZA NO 186	Pinal: 1990-022098		T1S R12E	33	8
AMC308116 )	NEW BONANZA NO 187	Pinal: 1990-022099		T1S R12E	33	9

New Bonanza No 157 et al  
(767) Bronco Creek  
2018 - 2019 Filing

2018 JUL 23 P 2:53

RECEIVED  
BLM AZ STATE OFFICE

AMC308117	NEW BONANZA NO 188	Pinal: 1990-022100		T1S R12E	33, 34	10
AMC308118	NEW BONANZA NO 189	Pinal: 1990-022101		T1S R12E	34	11
AMC308119	NEW BONANZA NO 190	Pinal: 1990-022102		T1S R12E	34	12
AMC308120	NEW BONANZA NO 191	Pinal: 1990-022103		T1S R12E	34	13
AMC308121	NEW BONANZA NO 192	Pinal: 1990-022093		T1S R12E	34	14
AMC374570	SUP 5	Pinal: 2006-145208	Pinal: 2011-065566	T1S R12E	29, 32	15
AMC374580	SUP 15	Pinal: 2006-145218		T1S R12E	28, 33	16
AMC374581	SUP 16	Pinal: 2006-145219		T1S R12E	28, 33	17
AMC374582	SUP 17	Pinal: 2006-145220		T1S R12E	28, 33	18
AMC374583	SUP 18	Pinal: 2006-145221		T1S R12E	27, 28, 33, 34	19
AMC374584	SUP 19	Pinal: 2006-145222		T1S R12E	27, 34	20
AMC374585	SUP 20	Pinal: 2006-145223		T1S R12E	27, 34	21
AMC374586	SUP 21	Pinal: 2006-145224		T1S R12E	27, 34	22
AMC374587	SUP 22	Pinal: 2006-145225		T1S R12E	27, 34	23
AMC374588	SUP 23	Pinal: 2006-145226		T1S R12E	31	24
AMC374589	SUP 24	Pinal: 2006-145227		T1S R12E	31	25
AMC374590	SUP 25	Pinal: 2006-145228		T1S R12E	31	26
AMC374591	SUP 26	Pinal: 2006-145229		T1S R12E	31	27
AMC374592	SUP 27	Pinal: 2006-145230	PHOENIX, ARIZONA	T1S R12E	31	28

New Bonanza No 157 et al  
(767) Bronco Creek  
2018 – 2019 Filing

2018 JUL 23 P 2:53

RECEIVED  
BLM AZ STATE OFFICE



AMC374593 7	SUP 28	Pinal: 2006-145231		T1S R12E	31	29
AMC374594	SUP 29	Pinal: 2006-145232		T1S R12E	31, 32	30
AMC374595	SUP 30	Pinal: 2006-145233		T1S R12E	32	31
AMC374596	SUP 31	Pinal: 2006-145234		T1S R12E	32	32
AMC374597	SUP 32	Pinal: 2006-145235		T1S R12E	32	33
AMC374598 J	SUP 33	Pinal: 2006-145236	Pinal: 2011-065567	T1S R12E	32	34
AMC374608 7	SUP 43	Pinal: 2006-145246		T1S R12E	31	35
AMC374609	SUP 44	Pinal: 2006-145247		T1S R12E	31	36
AMC374610	SUP 45	Pinal: 2006-145248		T1S R12E	31	37
AMC374611	SUP 46	Pinal: 2006-145249		T1S R12E	31	38
AMC374612	SUP 47	Pinal: 2006-145250		T1S R12E	31	39
AMC374613	SUP 48	Pinal: 2006-145251		T1S R12E	31	40
AMC374614	SUP 49	Pinal: 2006-145252		T1S R12E	31, 32	41
AMC374615	SUP 50	Pinal: 2006-145253		T1S R12E	32	42
AMC374616	SUP 51	Pinal: 2006-145254		T1S R12E	32	43
AMC374617	SUP 52	Pinal: 2006-145255		T1S R12E	32	44
AMC374618 J	SUP 53	Pinal: 2006-145256	Pinal: 2011-065569	T1S R12E	32	45
AMC374628 7	SUP 63	Pinal: 2006-145266		T1S R12E	31	46
AMC374629	SUP 64	Pinal: 2006-145267		T1S R12E	31	47
AMC374630	SUP 65	Pinal: 2006-145268		T1S R12E	31	48
AMC374631 J	SUP 66	Pinal: 2006-145269	PHOENIX, ARIZONA	T1S R12E	31	49

New Bonanza No 157 et al  
(767) Bronco Creek  
2018 - 2019 Filing

2018 JUL 23 P 2:53

RECEIVED  
BLM AZ STATE OFFICE

AMC374632	SUP 67	Pinal: 2006-145270		T1S R12E	31	50
AMC374633	SUP 68	Pinal: 2006-145271		T1S R12E	31	51
AMC374634	SUP 69	Pinal: 2006-145272		T1S R12E	31, 32	52
AMC374635	SUP 70	Pinal: 2006-145273		T1S R12E	32	53
AMC374636	SUP 71	Pinal: 2006-145274		T1S R12E	32	54
AMC374637	SUP 72	Pinal: 2006-145275		T1S R12E	32	55
AMC374638	SUP 73	Pinal: 2006-145276	Pinal: 2011-101460	T1S R12E	32	56
AMC374648	SUP 83	Pinal: 2006-145286		T1S R12E	33	57
AMC374649	SUP 84	Pinal: 2006-145287		T1S R12E	33	58
AMC374650	SUP 85	Pinal: 2006-145288		T1S R12E	33	59
AMC374651	SUP 86	Pinal: 2006-145289		T1S R12E	33, 34	60
AMC374652	SUP 87	Pinal: 2006-145290		T1S R12E	34	61
AMC374653	SUP 88	Pinal: 2006-145291		T1S R12E	34	62
AMC374654	SUP 89	Pinal: 2006-145292		T1S R12E T2S R11E	31 1	63
AMC374655	SUP 90	Pinal: 2006-145293		T1S R12E T2S R11E	31 1	64
AMC374656	SUP 91	Pinal: 2006-145294		T1S R12E T2S R11E	31 1	65
AMC374657	SUP 92	Pinal: 2006-145295		T1S R12E T2S R11E	31 1	66

PHOENIX, ARIZONA

2018 JUL 23 P 2:53

RECEIVED  
BLM AZ STATE OFFICE

New Bonanza No 157 et al  
(767) Bronco Creek  
2018 - 2019 Filing

AMC374658 )	SUP 93	Pinal: 2006-145296		T1S R12E T2S R11E	31 1	67
AMC374659	SUP 94	Pinal: 2006-145297		T1S R12E T2S R11E T2S R12E	31 1 6	68
AMC374660	SUP 95	Pinal: 2006-145298		T1S R12E T2S R12E	31, 32 6	69
AMC374661	SUP 96	Pinal: 2006-145299		T1S R12E T2S R12E	32 6	70
AMC374662	SUP 97	Pinal: 2006-145300		T1S R12E T2S R12E	32 6	71
AMC374663	SUP 98	Pinal: 2006-145301		T1S R12E T2S R12E	32 6	72
AMC374664	SUP 99	Pinal: 2006-145302	Pinal: 2011-101461	T1S R12E T2S R12E	32 6	73
AMC374665	SUP 100	Pinal: 2006-145303	Pinal: 2011-101462	T1S R12E T2S R12E	32 6	74
AMC374666	SUP 101	Pinal: 2006-145304	Pinal: 2011-101463	T1S R12E T2S R12E	32 6	75
AMC374667	SUP 102	Pinal: 2006-145305	Pinal: 2011-101464	T1S R12E T2S R12E	32 5, 6	76
AMC374668 )	SUP 103	Pinal: 2006-145306	Pinal: 2011- 101465	T1S R12E T2S R12E	32 5	77

New Bonanza No 157 et al  
(767) Bronco Creek  
2018 – 2019 Filing

2018 JUL 23 P 2:53

RECEIVED  
BLM AZ STATE OFFICE

AMC374669 7	SUP 104	Pinal: 2006-145307	Pinal: 2011-101466	T1S R12E T2S R12E	32, 33 5	78
AMC374670	SUP 105	Pinal: 2006-145308	Pinal: 2011-101467	T1S R12E T2S R12E	33 5	79
AMC374671	SUP 106	Pinal: 2006-145309	Pinal: 2011-101468	T1S R12E T2S R12E	33 5	80
AMC374672	SUP 107	Pinal: 2006-145310	Pinal: 2011-101469	T1S R12E T2S R12E	33 5	81
AMC374673	SUP 108	Pinal: 2006-145311	Pinal: 2011-101470	T1S R12E T2S R12E	33 5	82
AMC374674	SUP 109	Pinal: 2006-145312		T1S R12E	33	83
AMC374675	SUP 110	Pinal: 2006-145313		T1S R12E	33, 34	84
AMC374676	<u>SUP 111</u>	Pinal: 2006-145314		T2S R11E	1	85
AMC374677	SUP 115	Pinal: 2006-145318		T2S R12E	6	86
AMC374678	SUP 116	Pinal: 2006-145319		T2S R12E	6	87
AMC374679	<u>SUP 117</u>	Pinal: 2006-145320		T2S R12E	6	88
AMC374680	SUP 112	Pinal: 2006-145315		T2S R11E	1	89
AMC374681	SUP 113	Pinal: 2006-145316		T2S R11E T2S R12E	1 6	90
AMC374682	<u>SUP 114</u>	Pinal: 2006-145317		T2S R12E	6	91
AMC374683	SUP 118	Pinal: 2006-145321		T2S R12E	5, 6	92
AMC374684 1	SUP 119	Pinal: 2006-145322	PHOENIX, ARIZONA	T2S R12E	5	93

New Bonanza No 157 et al  
(767) Bronco Creek  
2018 - 2019 Filing

2018 JUL 23 P 2: 53

RECEIVED  
BLM AZ STATE OFFICE



AMC374685 7	SUP 120	Pinal: 2006-145323		T2S R12E	5	94
AMC374686	SUP 121	Pinal: 2006-145324		T2S R12E	5	95
AMC374687 J	SUP 122	Pinal: 2006-145325		T2S R12E	5	96
AMC383595 7	SUPN 5	Pinal: 2007-68353		T1S R12E	21	97
AMC383596	SUPN 6	Pinal: 2007-68354		T1S R12E	21	98
AMC383597	SUPN 7	Pinal: 2007-68355		T1S R12E	21	99
AMC383598	SUPN 8	Pinal: 2007-68356		T1S R12E	21	100
AMC383599	SUPN 9	Pinal: 2007-68357		T1S R12E	21	101
AMC383600	SUPN 10	Pinal: 2007-68358		T1S R12E	21	102
AMC383601	SUPN 11	Pinal: 2007-68359		T1S R12E	21	103
AMC383602	SUPN 12	Pinal: 2007-68360		T1S R12E	21	104
AMC383603	SUPN 13	Pinal: 2007-68361		T1S R12E	21	105
AMC383604	SUPN 14	Pinal: 2007-68362		T1S R12E	21	106
AMC383605	SUPN 15	Pinal: 2007-68363		T1S R12E	21	107
AMC383606	SUPN 16	Pinal: 2007-68364		T1S R12E	21	108
AMC383607	SUPN 17	Pinal: 2007-68365		T1S R12E	21	109
AMC383608	SUPN 18	Pinal: 2007-68366		T1S R12E	21	110
AMC383609	SUPN 19	Pinal: 2007-68367		T1S R12E	21	111
AMC383610	SUPN 20	Pinal: 2007-68368		T1S R12E	21	112
AMC383611	SUPN 21	Pinal: 2007-68369		T1S R12E	22	113
AMC383612	SUPN 22	Pinal: 2007-68370		T1S R12E	22	114

RECEIVED  
 BLM AZ STATE OFFICE  
 2018 JUL 23 P 2:53  
 PHOENIX, ARIZONA

AMC383613 7	SUPN 23	Pinal: 2007-68371		T1S R12E	22	115
AMC383614	SUPN 24	Pinal: 2007-68372		T1S R12E	22	116
AMC383615	SUPN 25	Pinal: 2007-68373	Pinal: 2011-101471	T1S R12E	20, 21, 28, 29	117
AMC383616	SUPN 26	Pinal: 2007-68374	Pinal: 2011-101472	T1S R12E	21, 28	118
AMC383617	SUPN 27	Pinal: 2007-68375	Pinal: 2011-101473	T1S R12E	21, 28	119
AMC383618	SUPN 28	Pinal: 2007-68376	Pinal: 2011-101474	T1S R12E	21, 28	120
AMC383619	SUPN 29	Pinal: 2007-68377	Pinal: 2011-101475	T1S R12E	21, 28	121
AMC383620	SUPN 30	Pinal: 2007-68378	Pinal: 2011-101476	T1S R12E	21, 28	122
AMC383621	SUPN 31	Pinal: 2007-68379	Pinal: 2011-101477	T1S R12E	21, 28	123
AMC383622	SUPN 32	Pinal: 2007-68380	Pinal: 2011-101478	T1S R12E	21, 28	124
AMC383623	SUPN 33	Pinal: 2007-68381	Pinal: 2011-101479	T1S R12E	21, 22, 27, 28	125
AMC383624	SUPN 34	Pinal: 2007-68382		T1S R12E	22, 27	126
AMC383625	SUPN 35	Pinal: 2007-68383		T1S R12E	22, 27	127
AMC383626	SUPN 36	Pinal: 2007-68384		T1S R12E	22, 27	128
AMC383627 ✓	SUPN 37	Pinal: 2007-68385		T1S R12E	22, 27	129
AMC383633 7	SUPN 43	Pinal: 2007-68391		T1S R12E	29	130
AMC383634	SUPN 44	Pinal: 2007-68392		T1S R12E	29	131
AMC383635	SUPN 45	Pinal: 2007-68393		T1S R12E	29	132
AMC383636 ✓	SUPN 46	Pinal: 2007-68394		T1S R12E	29	133
AMC383646 7	SUPN 56	Pinal: 2007-68404		T1S R12E	27	134
AMC383647 ✓	SUPN 57	Pinal: 2007-68405		T1S R12E	27	135

New Bonanza No 157 et al  
(767) Bronco Creek  
2018 - 2019 Filing

RECEIVED  
BLM AZ STATE OFFICE  
2018 JUL 23 P 2:53  
PHOENIX, ARIZONA

AMC383648 7	SUPN 58	Pinal: 2007-68406		T1S R12E	27	136
AMC383649 J	SUPN 59	Pinal: 2007-68407		T1S R12E	27	137
AMC383655 7	SUPN 65	Pinal: 2007-68413		T1S R12E	29	138
AMC383656	SUPN 66	Pinal: 2007-68414		T1S R12E	29	139
AMC383657	SUPN 67	Pinal: 2007-68415		T1S R12E	29	140
AMC383658 J	SUPN 68	Pinal: 2007-68416		T1S R12E	29	141
AMC383668 7	SUPN 78	Pinal: 2007-68426		T1S R12E	27	142
AMC383669	SUPN 79	Pinal: 2007-68427		T1S R12E	27	143
AMC383670	SUPN 80	Pinal: 2007-68428		T1S R12E	27	144
AMC383671 J	SUPN 81	Pinal: 2007-68429		T1S R12E	27	145
AMC391101 7	MF 1	Pinal: 2008-034656		T2S R12E	6	146
AMC391102	MF 2	Pinal: 2008-034657		T1S R12E T2S R12E	33 5	147
AMC391103	MF 3	Pinal: 2008-034658		T2S R12E	5	148
AMC391104	MF 4	Pinal: 2008-034659		T2S R12E	5	149
AMC391105	MF 5	Pinal: 2008-034660		T2S R12E	8	150
AMC391106	MF 6	Pinal: 2008-034661		T2S R12E	6	151
AMC391107	MF 7	Pinal: 2008-034662		T2S R12E	6	152
AMC391108	MF 8	Pinal: 2008-034663		T2S R12E	6	153
AMC391109	MF 9	Pinal: 2008-034664		T2S R12E	6	154
AMC391110 J	MF 10	Pinal: 2008-034665		T2S R12E	6	155

2018 JUL 23 P 2:54

RECEIVED  
BLM AZ STATE OFFICE  
PHOENIX, ARIZONA

AMC391111 ↗	MF 11	Pinal: 2008-034666		T2S R12E	6	156
AMC391112	MF 12	Pinal: 2008-034667		T2S R12E	5, 6	157
AMC391113 ]	MF 13	Pinal: 2008-034668		T2S R12E	5, 6	158
AMC391115 ↗	MF 15	Pinal: 2008-034670		T2S R12E	5	159
AMC391116 ]	MF 16	Pinal: 2008-034671		T2S R12E	5	160
AMC391120 ↗	MF 20	Pinal: 2008-034675		T2S R12E	5	161
AMC391121	MF 21	Pinal: 2008-034676		T2S R12E	5	162
AMC391122	MF 22	Pinal: 2008-034677		T2S R12E	5	163
AMC391123	MF 23	Pinal: 2008-034678		T2S R12E	5, 8	164
AMC391124	MF 24	Pinal: 2008-034679		T2S R12E	8	165
AMC391125	MF 25	Pinal: 2008-034680		T2S R12E	8	166
AMC391126	MF 26	Pinal: 2008-034681		T2S R12E	8	167
AMC391127	MF 27	Pinal: 2008-034682		T2S R12E	8	168
AMC391128	MF 28	Pinal: 2008-034683		T2S R12E	8	169
AMC391129	MF 29	Pinal: 2008-034684		T2S R12E	8	170
AMC391130	MF 30	Pinal: 2008-034685		T2S R12E	8, 9	171
AMC391131	MF 31	Pinal: 2008-034686		T2S R12E	9	172
AMC391132	MF 32	Pinal: 2008-034687		T2S R12E	8, 9	173
AMC391133	MF 33	Pinal: 2008-034688		T2S R12E	9	174
AMC391134	MF 37	Pinal: 2008-034689		T2S R12E	9	175
AMC391135 ]	MF 38	Pinal: 2008-034690		T2S R12E	9	176

RECEIVED  
 BLM AZ STATE OFFICE  
 PHOENIX, ARIZONA  
 2018 JUL 23 P 2:54

New Bonanza No 157 et al  
 (767) Bronco Creek  
 2018 - 2019 Filing



AMC391136 7	MF 39	Pinal: 2008-034691		T2S R12E	9	177
AMC391137	MF 40	Pinal: 2008-034692		T2S R12E	9	178
AMC391138	MF 41	Pinal: 2008-034693		T2S R12E	10, 9	179
AMC391139	MF 42	Pinal: 2008-034694		T2S R12E	10, 9	180
AMC391140	MF 43	Pinal: 2008-034695		T2S R12E	10, 9	181
AMC391141	MF 44	Pinal: 2008-034696		T2S R12E	10, 9	182
AMC391142	MF 45	Pinal: 2008-034697		T2S R12E	10, 9	183
AMC391143	MF 46	Pinal: 2008-034698		T2S R12E	10, 9	184
AMC391144	MF 47	Pinal: 2008-034699		T2S R12E	10, 15, 16, 9	185
AMC391145	MF 48	Pinal: 2008-034700		T2S R12E	10	186
AMC391146	MF 49	Pinal: 2008-034701		T2S R12E	10	187
AMC391147	MF 50	Pinal: 2008-034702		T2S R12E	10	188
AMC391148	MF 51	Pinal: 2008-034703		T2S R12E	10	189
AMC391149	MF 52	Pinal: 2008-034704		T2S R12E	10	190
AMC391150	<u>MF 53</u>	Pinal: 2008-034705		T2S R12E	10, 15	191
AMC391151	SNB 1	Pinal: 2008--034706		T1S R12E	33	192
AMC391152	SNB 2	Pinal: 2008--034707		T1S R12E	33, 34	193
<u>AMC391153</u> 7	<u>SNB 3</u>	Pinal: 2008--034708		T1S R12E	34	194
AMC397169 7	MF 54	Pinal: 2009-079482		T2S R12E	10	195
AMC397170	MF 55	Pinal: 2009-079483		T2S R12E	10	196
AMC397171 7	<u>MF 56</u>	Pinal: 2009-079484	PHOENIX, ARIZONA	T2S R12E	10, 15	197

New Bonanza No 157 et al  
(767) Bronco Creek  
2018 - 2019 Filing

RECEIVED  
BLM AZ STATE OFFICE  
2018 JUL 23 P 2:54

AMC397172 ↗	<u>MF 59</u>	Pinal: 2009-079485		T2S R12E	10	198
AMC397173	MF 61	Pinal: 2009-079486		T2S R12E	10	199
AMC397174	MF 62	Pinal: 2009-079487		T2S R12E	10	200
AMC397175	MF 63	Pinal: 2009-079488		T2S R12E	10	201
AMC397176	MF 64	Pinal: 2009-079489		T2S R12E	10	202
AMC397177	MF 65	Pinal: 2009-079490		T2S R12E	10	203
AMC397178	MF 66	Pinal: 2009-079491		T2S R12E	10	204
AMC397179	MF 67	Pinal: 2009-079492		T2S R12E	10	205
AMC397180	MF 68	Pinal: 2009-079493		T2S R12E	10	206
AMC397181	MF 69	Pinal: 2009-079494		T2S R12E	10	207
AMC397182	MF 70	Pinal: 2009-079495		T2S R12E	10	208
AMC397183	MF 71	Pinal: 2009-079496		T2S R12E	10	209
AMC397184	MF 72	Pinal: 2009-079497		T2S R12E	10	210
AMC397185	MF 73	Pinal: 2009-079498		T2S R12E	10	211
AMC397186	MF 74	Pinal: 2009-079499		T2S R12E	10, 15	212
AMC397187	MF 75	Pinal: 2009-079500		T2S R12E	10, 15	213
AMC397188	MF 76	Pinal: 2009-079501		T2S R12E	10, 11, 14, 15	214
AMC397189	MF 77	Pinal: 2009-079502		T2S R12E	10, 11	215
AMC397190	MF 78	Pinal: 2009-079503		T2S R12E	10, 11	216
AMC397191 ↘	<u>MF 79</u>	Pinal: 2009-079504		T2S R12E	10, 11	217
AMC401708 ↙	SS-3	Pinal: 2010-075019	PHOENIX, ARIZONA	T2S R12E	15	218

New Bonanza No 157 et al  
(767) Bronco Creek  
2018 – 2019 Filing

RECEIVED  
BLM AT STATE OFFICE  
2018 JUL 23 P 2:54

AMC401709 7	SS-4	Pinal: 2010-075020		T2S R12E	15	219
AMC401710	SS-5	Pinal: 2010-075021		T2S R12E	15	220
AMC401711	SS-6	Pinal: 2010-075022		T2S R12E	15	221
AMC401712	SS-7	Pinal: 2010-075023		T2S R12E	15	222
AMC401713	SS-8	Pinal: 2010-075024		T2S R12E	15	223
AMC401714	SS-9	Pinal: 2010-075025		T2S R12E	15	224
AMC401715	SS-10	Pinal: 2010-075026		T2S R12E	15	225
AMC401716	SS-11	Pinal: 2010-075027		T2S R12E	15	226
AMC401717	SS-12	Pinal: 2010-075028		T2S R12E	15	227
AMC401718	SS-13	Pinal: 2010-075029		T2S R12E	15	228
AMC401719	SS-14	Pinal: 2010-075030		T2S R12E	15	229
AMC401720	SS-15	Pinal: 2010-075031		T2S R12E	15	230
AMC401721	SS-16	Pinal: 2010-075032		T2S R12E	15	231
AMC401722	SS-17	Pinal: 2010-075033		T2S R12E	15	232
AMC401723	SS-18	Pinal: 2010-075034		T2S R12E	15	233
AMC401724	SS-19	Pinal: 2010-075035		T2S R12E	15	234
AMC401725	SS-20	Pinal: 2010-075036		T2S R12E	15	235
AMC401726	SS-21	Pinal: 2010-075037		T2S R12E	15	236
AMC401727	SS-22	Pinal: 2010-075038		T2S R12E	15	237
AMC401728	SS-23	Pinal: 2010-075039		T2S R12E	15	238
AMC401729	SS-24	Pinal: 2010-075040		T2S R12E	15	239

New Bonanza No 157 et al  
(767) Bronco Creek  
2018 – 2019 Filing

RECEIVED  
BLM AZ STATE OFFICE  
2018 JUL 23 P 2:54  
PHOENIX, ARIZONA

AMC401730 7	SS-25	Pinal: 2010-075041		T2S R12E	15	240
AMC401731	SS-26	Pinal: 2010-075042		T2S R12E	15	241
AMC401732	SS-27	Pinal: 2010-075043		T2S R12E	15	242
AMC401733	SS-28	Pinal: 2010-075044		T2S R12E	15	243
AMC401734	SS-29	Pinal: 2010-075045		T2S R12E	15	244
AMC401735	SS-30	Pinal: 2010-075046		T2S R12E	15	245
AMC401736	SS-31	Pinal: 2010-075047		T2S R12E	15	246
AMC401737	SS-32	Pinal: 2010-075048		T2S R12E	15	247
AMC401738	SS-33	Pinal: 2010-075049		T2S R12E	15	248
AMC401739	SS-34	Pinal: 2010-075050		T2S R12E	15	249
AMC401740	SS-35	Pinal: 2010-075051		T2S R12E	22	250
AMC401741	SS-36	Pinal: 2010-075052		T2S R12E	22	251
AMC401742	SS-37	Pinal: 2010-075053		T2S R12E	22	252
AMC401743	SS-38	Pinal: 2010-075054		T2S R12E	22	253
AMC401744	SS-39	Pinal: 2010-075055		T2S R12E	22	254
AMC401745	SS-40	Pinal: 2010-075056		T2S R12E	22	255
AMC401746	SS-41	Pinal: 2010-075057		T2S R12E	22	256
AMC401747 J	SS-42	Pinal: 2010-075058		T2S R12E	22	257
AMC401795 7	SS-90	Pinal: 2010-075106		T2S R12E	23	258
AMC401796 J	SS-91	Pinal: 2010-075107		T2S R12E	23	259
AMC402770 ←	SUPN 1	Pinal: 2010-104771	Pinal: 2014-020496	T1S R12E	21	260

New Bonanza No 157 et al  
(767) Bronco Creek  
2018 - 2019 Filing

2010 JUL 23 P 2:54

RECEIVED  
BLM AZ STATE OFFICE  
PHOENIX, ARIZONA



AMC402771	SUPN 2	Pinal: 2010-104772	Pinal: 2014-020497	T1S R12E	21	261
AMC402772	SUPN 3	Pinal: 2010-104773	Pinal: 2014-020498	T1S R12E	21	262
AMC402773	SUPN 4	Pinal: 2010-104774	Pinal: 2014-020499	T1S R12E	21	263
AMC402774	MF 57	Pinal: 2010-104775		T2S R12E	10	264
AMC402775	MF 57F	Pinal: 2010-104776		T2S R12E	10	265
AMC402776	MF 58	Pinal: 2010-104777		T2S R12E	10	266
AMC402777	MF 60	Pinal: 2010-104778		T2S R12E	10	267
AMC409194	MF 80	Pinal: 2011-055366		T2S R12E	17	268
AMC409195	MF 81	Pinal: 2011-055367		T2S R12E	17	269
AMC409196	MF 82	Pinal: 2011-055368		T2S R12E	16, 17	270
AMC409197	MF 83	Pinal: 2011-055369		T2S R12E	16	271
AMC409198	MF 84	Pinal: 2011-055370		T2S R12E	20	272
AMC409199	MF 85	Pinal: 2011-055371		T2S R12E	17, 20	273
AMC409200	MF 86	Pinal: 2011-055372		T2S R12E	17, 20	274
AMC409201	MF 87	Pinal: 2011-055373		T2S R12E	17, 20	275
AMC409202	MF 88	Pinal: 2011-055374		T2S R12E	17, 20	276
AMC409203	MF 89	Pinal: 2011-055375		T2S R12E	16, 17, 20, 21	277
AMC409204	MF 90	Pinal: 2011-055376		T2S R12E	16, 21	278
AMC409205	MF 91	Pinal: 2011-055377		T2S R12E	16, 21	279
AMC409206	MF 92	Pinal: 2011-055378		T2S R12E	16, 21	280
AMC409207	MF 93	Pinal: 2011-055379		T2S R12E	16, 21	281

New Bonanza No 157 et al  
(767) Bronco Creek  
2018 – 2019 Filing

RECEIVED  
BLM AZ STATE OFFICE  
PHOENIX, ARIZONA  
2018 JUL 23 P 2:54

AMC409208	MF 94	Pinal: 2011-055380	Pinal: 2011-080580	T2S R12E	21	282
AMC409209	MF 95	Pinal: 2011-055381		T2S R12E	20	283
AMC409210	MF 96	Pinal: 2011-055382		T2S R12E	20	284
AMC409211	MF 97	Pinal: 2011-055383		T2S R12E	20	285
AMC409212	MF 98	Pinal: 2011-055384		T2S R12E	20	286
AMC409213	MF 99	Pinal: 2011-055385		T2S R12E	20	287
AMC409214	MF 100	Pinal: 2011-055386		T2S R12E	20, 21	288
AMC409215	MF 101	Pinal: 2011-055387		T2S R12E	21	289
AMC409216	MF 102	Pinal: 2011-055388		T2S R12E	21	290
AMC409217	MF 103	Pinal: 2011-055389		T2S R12E	21	291
AMC409218	MF 104	Pinal: 2011-055390		T2S R12E	21	292
AMC409219	MF 105	Pinal: 2011-055391		T2S R12E	21	293
AMC409220	MF 106	Pinal: 2011-055392		T2S R12E	21	294
AMC409221	MF 107	Pinal: 2011-055393		T2S R12E	21	295
AMC409222	MF 108	Pinal: 2011-055394		T2S R12E	21	296
AMC409223	MF 109	Pinal: 2011-055395		T2S R12E	21, 22	297
AMC409224	MF 110	Pinal: 2011-055396		T2S R12E	20	298
AMC409225	MF 111	Pinal: 2011-055397		T2S R12E	20	299
AMC409226	MF 112	Pinal: 2011-055398		T2S R12E	20	300
AMC409227	MF 113	Pinal: 2011-055399		T2S R12E	20	301
AMC409228	MF 114	Pinal: 2011-055400		T2S R12E	20	302

New Bonanza No 157 et al  
(767) Bronco Creek  
2018 – 2019 Filing

RECEIVED  
BLM AZ STATE OFFICE  
2018 JUL 23 P 2:52

AMC409229 7	MF 115	Pinal: 2011-055401		T2S R12E	20	303
AMC409230	MF 116	Pinal: 2011-055402		T2S R12E	21	304
AMC409231	MF 117	Pinal: 2011-055403		T2S R12E	21	305
AMC409232	MF 118	Pinal: 2011-055404		T2S R12E	21	306
AMC409233	MF 119	Pinal: 2011-055405		T2S R12E	21	307
AMC409234	MF 120	Pinal: 2011-055406		T2S R12E	21	308
AMC409235	MF 121	Pinal: 2011-055407		T2S R12E	21	309
AMC409236	MF 122	Pinal: 2011-055408		T2S R12E	21	310
AMC409237	MF 123	Pinal: 2011-055409		T2S R12E	21	311
AMC409238	MF 124	Pinal: 2011-055410		T2S R12E	21, 22	312
AMC409239	MF 125	Pinal: 2011-055411		T2S R12E	20, 29	313
AMC409240	MF 126	Pinal: 2011-055412		T2S R12E	20, 29	314
AMC409241	MF 127	Pinal: 2011-055413		T2S R12E	20, 29	315
AMC409242	MF 128	Pinal: 2011-055414		T2S R12E	20, 29	316
AMC409243	MF 129	Pinal: 2011-055415		T2S R12E	20, 29	317
AMC409244	MF 130	Pinal: 2011-055416		T2S R12E	20, 29	318
AMC409245	MF 131	Pinal: 2011-055417		T2S R12E	21, 28	319
AMC409246	MF 132	Pinal: 2011-055418		T2S R12E	21, 28	320
AMC409247	MF 133	Pinal: 2011-055419		T2S R12E	21, 28	321
AMC409248	MF 134	Pinal: 2011-055420		T2S R12E	21, 28	322
AMC409249 7	MF 135	Pinal: 2011-055421		T2S R12E	21, 28	323

PHOENIX, ARIZONA

2018 JUL 23 P 2:55

RECEIVED  
BLM AZ STATE OFFICE

AMC409250 ✓	MF 136	Pinal: 2011-055422		T2S R12E	21, 28	324
AMC409251	MF 137	Pinal: 2011-055423		T2S R12E	21, 28	325
AMC409252	MF 138	Pinal: 2011-055424		T2S R12E	21, 28	326
AMC409253	MF 139	Pinal: 2011-055425		T2S R12E	21, 22, 27, 28	327
AMC409254	MF 140	Pinal: 2011-055426		T2S R12E	29	328
AMC409255	MF 141	Pinal: 2011-055427		T2S R12E	29	329
AMC409256	MF 142	Pinal: 2011-055428		T2S R12E	29	330
AMC409257	MF 143	Pinal: 2011-055429		T2S R12E	29	331
AMC409258	MF 144	Pinal: 2011-055430		T2S R12E	29	332
AMC409259	MF 145	Pinal: 2011-055431		T2S R12E	29	333
AMC409260	MF 146	Pinal: 2011-055432		T2S R12E	28, 29	334
AMC409261	MF 147	Pinal: 2011-055433		T2S R12E	28	335
AMC409262	MF 148	Pinal: 2011-055434		T2S R12E	28	336
AMC409263	MF 149	Pinal: 2011-055435		T2S R12E	28	337
AMC409264	MF 150	Pinal: 2011-055436		T2S R12E	28	338
AMC409265	MF 151	Pinal: 2011-055437		T2S R12E	28	339
AMC409266	MF 152	Pinal: 2011-055438		T2S R12E	28	340
AMC409267	MF 153	Pinal: 2011-055439		T2S R12E	28	341
AMC409268	MF 154	Pinal: 2011-055439		T2S R12E	27, 28	342
AMC409269	MF 155	Pinal: 2011-055441		T2S R12E	29	343
AMC409270 ✓	MF 156	Pinal: 2011-055441	PHOENIX, ARIZONA	T2S R12E	29	344

New Bonanza No 157 et al  
(767) Bronco Creek  
2018 – 2019 Filing

2018 JUL 23 P 2:55

RECEIVED  
BLM AZ STATE OFFICE



AMC409271	MF 157	Pinal: 2011-055443	T2S R12E	29	345
AMC409272	MF 158	Pinal: 2011-055444	T2S R12E	29	346
AMC409273	MF 159	Pinal: 2011-055445	T2S R12E	29	347
AMC409274	MF 160	Pinal: 2011-055446	T2S R12E	28, 29	348
AMC409275	MF 161	Pinal: 2011-055447	T2S R12E	28	349
AMC409276	MF 162	Pinal: 2011-055448	T2S R12E	28	350
AMC409277	MF 163	Pinal: 2011-055448	T2S R12E	28	351
AMC409278	MF 164	Pinal: 2011-055450	T2S R12E	28	352
AMC409279	MF 165	Pinal: 2011-055451	T2S R12E	28	353
AMC409280	MF 166	Pinal: 2011-055452	T2S R12E	28	354
AMC409281	MF 167	Pinal: 2011-055453	T2S R12E	28	355
AMC409282	MF 168	Pinal: 2011-055454	T2S R12E	28	356
AMC409283	MF 169	Pinal: 2011-055455	T2S R12E	27, 28	357
AMC409284	MF 170	Pinal: 2011-055456	T2S R12E	29	358
AMC409285	MF 171	Pinal: 2011-055457	T2S R12E	29	359
AMC409286	MF 172	Pinal: 2011-055458	T2S R12E	29	360
AMC409287	MF 173	Pinal: 2011-055459	T2S R12E	29	361
AMC409288	MF 174	Pinal: 2011-055460	T2S R12E	29	362
AMC409289	MF 175	Pinal: 2011-055461	T2S R12E	28, 29	363
AMC409290	MF 176	Pinal: 2011-055462	T2S R12E	28	364
AMC409291	MF 177	Pinal: 2011-055463	T2S R12E	28	365

PHOENIX, ARIZONA

2018 JUL 23 P 2:55

RECEIVED  
BLM AZ STATE OFFICE

AMC409292 ↗	MF 178	Pinal: 2011-055464		T2S R12E	28	366
AMC409293	MF 179	Pinal: 2011-055465		T2S R12E	28	367
AMC409294	MF 180	Pinal: 2011-055466		T2S R12E	28	368
AMC409295	MF 181	Pinal: 2011-055467		T2S R12E	28	369
AMC409296	MF 182	Pinal: 2011-055468		T2S R12E	28	370
AMC409297	MF 183	Pinal: 2011-055469		T2S R12E	16	371
AMC409298 ↘	MF 184	Pinal: 2011-055470		T2S R12E	16	372
AMC409984 ↗	SUP 6 New	Pinal: 2011-065573		T1S R12E	29, 32	373
AMC409985	SUP 7 New	Pinal: 2011-065574		T1S R12E	29, 32	374
AMC409986	SUP 8 New	Pinal: 2011-065575		T1S R12E	29, 32	375
AMC409987	SUP 9 New	Pinal: 2011-065576		T1S R12E	29, 32	376
AMC409988	SUP 34 New	Pinal: 2011-065577		T1S R12E	32	377
AMC409989	SUP 35 New	Pinal: 2011-065578	Pinal: 2011-072807	T1S R12E	32	378
AMC409990	SUP 36 New	Pinal: 2011-065579	Pinal: 2011-072808	T1S R12E	32	379
AMC409991 ↘	SUP 37 New	Pinal: 2011-065580	Pinal: 2011-072809	T1S R12E	32	380
AMC412740 ↗	SUP 10 New	Pinal: 2011-101414	Pinal: 2014-054587	T1S R12E	28, 33	381
AMC412741	SUP 11 New	Pinal: 2011-101415	Pinal: 2014-054588	T1S R12E	28, 33	382
AMC412742	SUP 12 New	Pinal: 2011-101416	Pinal: 2014-054589	T1S R12E	28, 33	383
AMC412743	SUP 13 New	Pinal: 2011-101417		T1S R12E	28, 33	384
AMC412744	SUP 14 New	Pinal: 2011-101418		T1S R12E	28, 33	385
AMC412745 ↘	SUP 38 New	Pinal: 2011-101419		T1S R12E	32, 33	386

New Bonanza No 157 et al  
(767) Bronco Creek  
2018 – 2019 Filing

2018 JUL 23 P 2:55

RECEIVED  
BLM AZ STATE OFFICE

AMC412746	SUP 39 New	Pinal: 2011-101420		T1S R12E	33	387
AMC412747	SUP 40 New	Pinal: 2011-101421		T1S R12E	33	388
AMC412748	SUP 41 New	Pinal: 2011-101422		T1S R12E	33	389
AMC412749	<u>SUP 42 New</u>	Pinal: 2011-101423		T1S R12E	33	390
AMC412750	SUP 54 New	Pinal: 2011-101424		T1S R12E	32	391
AMC412751	SUP 55 New	Pinal: 2011-101425		T1S R12E	32	392
AMC412752	SUP 56 New	Pinal: 2011-101426		T1S R12E	32	393
AMC412753	SUP 57 New	Pinal: 2011-101427		T1S R12E	32	394
AMC412754	SUP 58 New	Pinal: 2011-101428		T1S R12E	32, 33	395
AMC412755	SUP 59 New	Pinal: 2011-101429		T1S R12E	33	396
AMC412756	SUP 60 New	Pinal: 2011-101430		T1S R12E	33	397
AMC412757	SUP 61 New	Pinal: 2011-101431		T1S R12E	33	398
AMC412758	<u>SUP 62 New</u>	Pinal: 2011-101432		T1S R12E	33	399
AMC412759	SUP 74 New	Pinal: 2011-101433		T1S R12E	32	400
AMC412760	SUP 75 New	Pinal: 2011-101434		T1S R12E	32	401
AMC412761	SUP 76 New	Pinal: 2011-101435		T1S R12E	32	402
AMC412762	SUP 77 New	Pinal: 2011-101436		T1S R12E	32	403
AMC412763	SUP 78 New	Pinal: 2011-101437		T1S R12E	32, 33	404
AMC412764	SUP 79 New	Pinal: 2011-101438		T1S R12E	33	405
AMC412765	SUP 80 New	Pinal: 2011-101439		T1S R12E	33	406
AMC412766	SUP 81 New	Pinal: 2011-101440	PHOENIX, ARIZONA	T1S R12E	33	407

New Bonanza No 157 et al  
(767) Bronco Creek  
2018 – 2019 Filing

2018 JUL 23 P 2:55

RECEIVED  
BLM AZ STATE OFFICE

AMC412767 7	<u>SUP 82 New</u>	Pinal: 2011-101441		T1S R12E	33	408
AMC412768	SUPN 47 New	Pinal: 2011-101442		T1S R12E	28, 29	409
AMC412769	SUPN 48 New	Pinal: 2011-101443		T1S R12E	28	410
AMC412770	SUPN 49 New	Pinal: 2011-101444		T1S R12E	28	411
AMC412771	SUPN 50 New	Pinal: 2011-101445		T1S R12E	28	412
AMC412772	SUPN 51 New	Pinal: 2011-101446		T1S R12E	28	413
AMC412773	SUPN 52 New	Pinal: 2011-101447		T1S R12E	28	414
AMC412774	SUPN 53 New	Pinal: 2011-101448		T1S R12E	28	415
AMC412775	SUPN 54 New	Pinal: 2011-101449		T1S R12E	28	416
AMC412776	<u>SUPN 55 New</u>	Pinal: 2011-101450		T1S R12E	27, 28	417
AMC412777	SUPN 69 New	Pinal: 2011-101451		T1S R12E	28, 29	418
AMC412778	SUPN 70 New	Pinal: 2011-101452		T1S R12E	28	419
AMC412779	SUPN 71 New	Pinal: 2011-101453	Pinal: 2014-054584	T1S R12E	28	420
AMC412780	SUPN 72 New	Pinal: 2011-101454	Pinal: 2014-054585	T1S R12E	28	421
AMC412781	SUPN 73 New	Pinal: 2011-101455	Pinal: 2014-054586	T1S R12E	28	422
AMC412782	SUPN 74 New	Pinal: 2011-101456		T1S R12E	28	423
AMC412783	SUPN 75 New	Pinal: 2011-101457		T1S R12E	28	424
AMC412784	SUPN 76 New	Pinal: 2011-101458		T1S R12E	28	425
AMC412785 7	<u>SUPN 77 New</u>	Pinal: 2011-101459		T1S R12E	27, 28	426
AMC425528 7	SUP 1	Pinal: 2013-090559	PHOENIX, ARIZONA	T1S R12E	29, 30, 31, 32	427
AMC425529 7	SUP 2	Pinal: 2013-090560		T1S R12E	29, 32	428

New Bonanza No 157 et al  
(767) Bronco Creek  
2018 – 2019 Filing

2018 JUL 23 P 2:55

RECEIVED  
BLM AZ STATE OFFICE



AMC425530 7	SUP 3	Pinal: 2013-090561		T1S R12E	29, 32	429
<u>AMC425531</u> J	<u>SUP 4</u>	Pinal: 2013-090562		T1S R12E	29, 32	430
AMC428408 7	MF 185	Pinal: 2014-036061		T2S R12E	10, 11, 14, 15	431
AMC428409	MF186	Pinal: 2014-036062		T2S R12E	14, 15	432
AMC428410	MF 187	Pinal: 2014-036063		T2S R12E	14, 15	433
AMC428411	MF 188	Pinal: 2014-036064		T2S R12E	14, 15	434
AMC428412	MF 189	Pinal: 2014-036065		T2S R12E	14, 15	435
AMC428413	MF 190	Pinal: 2014-036066		T2S R12E	14, 15	436
AMC428414	<u>MF 191</u>	Pinal: 2014-036067		T2S R12E	14, 15	437
AMC428415	MF 194	Pinal: 2014-036068		T2S R12E	11, 14	438
AMC428416	MF 195	Pinal: 2014-036069		T2S R12E	14	439
AMC428417	MF 196	Pinal: 2014-036070		T2S R12E	14	440
AMC428418	MF 197	Pinal: 2014-036071		T2S R12E	14	441
AMC428419	MF 198	Pinal: 2014-036072		T2S R12E	14	442
AMC428420	MF 199	Pinal: 2014-036073		T2S R12E	14	443
<u>AMC428421</u> J	<u>MF 200</u>	Pinal: 2014-036074		T2S R12E	14	444
AMC428570 7	MF 192	Pinal: 2014-039317		T2S R12E	14, 15	445
AMC428571	<u>MF 193</u>	Pinal: 2014-039318		T2S R12E	14, 15, 22, 23	446
AMC428572	SSX 1	Pinal: 2014-039319		T2S R12E	13	447
AMC428573	SSX 2	Pinal: 2014-039320		T2S R12E	13	448
AMC428574 J	SSX 3	Pinal: 2014-039321		T2S R12E	13	449

New Bonanza No 157 et al  
(767) Bronco Creek  
2018 – 2019 Filing

2018 JUL 23 P 2:50

RECEIVED  
BLM AZ STATE OFFICE  
PHOENIX, ARIZONA

AMC428575 7	SSX 4	Pinal: 2014-039322		T2S R12E T2S R13E	13 18	450
AMC428576	SSX 5	Pinal: 2014-039323		T2S R13E	18	451
AMC428577	SSX 6	Pinal: 2014-039324		T2S R13E	18	452
AMC428578	SSX 7	Pinal: 2014-039325		T2S R13E	18	453
AMC428579	SSX 8	Pinal: 2014-039326		T2S R13E	18	454
AMC428580	SSX 9	Pinal: 2014-039327		T2S R13E	18	455
AMC428581	SSX 10	Pinal: 2014-039328		T2S R12E	13	456
AMC428582	SSX 11	Pinal: 2014-039329		T2S R12E	13	457
AMC428583	SSX 12	Pinal: 2014-039330		T2S R12E	13	458
AMC428584	SSX 13	Pinal: 2014-039331		T2S R12E T2S R13E	13 18	459
AMC428585	SSX 14	Pinal: 2014-039332		T2S R13E	18	460
AMC428586	SSX 15	Pinal: 2014-039333		T2S R13E	18	461
AMC428587	SSX 16	Pinal: 2014-039334		T2S R13E	18	462
AMC428588	SSX 17	Pinal: 2014-039335		T2S R13E	18	463
AMC428589	SSX 18	Pinal: 2014-039336		T2S R13E	18	464
AMC428590	SSX 19	Pinal: 2014-039337		T2S R12E	13, 24	465
AMC428591	SSX 20	Pinal: 2014-039338		T2S R12E	13, 24	466
AMC428592	SSX 21	Pinal: 2014-039339		T2S R12E	13, 24	467
AMC428593 J	SSX 22	Pinal: 2014-039340	PHOENIX, ARIZONA	T2S R12E T2S R13E	13, 24 18, 19	468

New Bonanza No 157 et al  
(767) Bronco Creek  
2018 – 2019 Filing

2018 JUL 23 P 2:56

RECEIVED  
BLM AZ STATE OFFICE

AMC428594 7	SSX 23	Pinal: 2014-039341		T2S R13E	18, 19	469.
AMC428595	SSX 24	Pinal: 2014-039342		T2S R13E	18, 19	470
AMC428596	SSX 25	Pinal: 2014-039343		T2S R13E	18, 19	471
AMC428597	SSX 26	Pinal: 2014-039344		T2S R13E	18, 19	472
AMC428598	SSX 27	Pinal: 2014-039345		T2S R13E	18, 19	473
AMC428599	SSX 28	Pinal: 2014-039346		T2S R13E	17, 18, 19, 20	474
AMC428600	SSX 29	Pinal: 2014-039347		T2S R13E	17, 20	475
AMC428601	SSX 30	Pinal: 2014-039348		T2S R13E	17, 20	476
AMC428602	SSX 31	Pinal: 2014-039349		T2S R13E	17, 20	477
AMC428603	SSX 32	Pinal: 2014-039350		T2S R13E	17, 20	478
AMC428604	SSX 33	Pinal: 2014-039351		T2S R13E	17, 20	479
AMC428605	SSX 34	Pinal: 2014-039352		T2S R13E	17, 20	480
AMC428606	SSX 35	Pinal: 2014-039353		T2S R13E	17, 20	481
AMC428607	SSX 36	Pinal: 2014-039354		T2S R13E	17, 20	482
AMC428608	SSX 37	Pinal: 2014-039355		T2S R12E	13	483
AMC428609	SSX 38	Pinal: 2014-039356		T2S R12E	13	484
AMC428610	SSX 39	Pinal: 2014-039357		T2S R12E	13	485
AMC428611	SSX 40	Pinal: 2014-039358		T2S R12E	13	486
AMC428612	SSX 41	Pinal: 2014-039359		T2S R12E	13	487
AMC428613	SSX 42	Pinal: 2014-039360		T2S R12E	13, 24	488
AMC428614 1	SSX 43	Pinal: 2014-039361		T2S R12E	24	489

RECEIVED  
 BLM AZ STATE OFFICE  
 PHOENIX, ARIZONA  
 2018 JUL 23 P 2:56

AMC428615 7	SSX 44	Pinal: 2014-039362		T2S R12E	23, 24	490
AMC428616	SSX 45	Pinal: 2014-039363		T2S R12E	24	491
AMC428617	SSX 46	Pinal: 2014-039364		T2S R12E	24	492
AMC428618	SSX 47	Pinal: 2014-039365		T2S R12E	24	493
AMC428619	SSX 48	Pinal: 2014-039366		T2S R12E	24	494
AMC428620	SSX 49	Pinal: 2014-039367		T2S R12E	24	495
AMC428621	SSX 50	Pinal: 2014-039368		T2S R12E	24	496
AMC428622	SSX 51	Pinal: 2014-039369		T2S R12E	24	497
AMC428623	SSX 52	Pinal: 2014-039370		T2S R12E	24	498
AMC428624	SSX 53	Pinal: 2014-039371		T2S R12E T2S R13E	24 19	499
AMC428625	SSX 54	Pinal: 2014-039372		T2S R13E	19	500
AMC428626	SSX 55	Pinal: 2014-039373		T2S R13E	19	501
AMC428627	SSX 56	Pinal: 2014-039374		T2S R13E	19	502
AMC428628	SSX 57	Pinal: 2014-039375		T2S R13E	19	503
AMC428629	SSX 58	Pinal: 2014-039376		T2S R13E	19	504
AMC428630	SSX 59	Pinal: 2014-039377		T2S R13E	19, 20	505
AMC428631	SSX 60	Pinal: 2014-039378		T2S R13E	20	506
AMC428632	SSX 61	Pinal: 2014-039379		T2S R13E	20	507
AMC428633	SSX 62	Pinal: 2014-039380		T2S R13E	20	508
AMC428634 J	SSX 63	Pinal: 2014-039381	PHOENIX, ARIZONA	T2S R13E	20	509

New Bonanza No 157 et al  
(767) Bronco Creek  
2018 – 2019 Filing

RECEIVED  
BLM AZ STATE OFFICE  
2018 JUL 23 P 2:56



AMC428635	7	SSX 64	Pinal: 2014-039382		T2S R13E	20	510
AMC428636		SSX 65	Pinal: 2014-039383		T2S R13E	20	511
AMC428637		SSX 66	Pinal: 2014-039384		T2S R13E	20	512
AMC428638		SSX 67	Pinal: 2014-039385		T2S R13E	20	513
AMC428639		SSX 68	Pinal: 2014-039386		T2S R12E	23, 24	514
AMC428640		SSX 69	Pinal: 2014-039387		T2S R12E	24	515
AMC428641		SSX 70	Pinal: 2014-039388		T2S R12E	24	516
AMC428642		SSX 71	Pinal: 2014-039389		T2S R12E	24	517
AMC428643		SSX 72	Pinal: 2014-039390		T2S R12E	24	518
AMC428644		SSX 73	Pinal: 2014-039391		T2S R12E	24	519
AMC428645		SSX 74	Pinal: 2014-039392		T2S R12E	24	520
AMC428646		SSX 75	Pinal: 2014-039393		T2S R12E	24	521
AMC428647		SSX 76	Pinal: 2014-039394		T2S R12E	24	522
AMC428648		SSX 77	Pinal: 2014-039395		T2S R12E T2S R13E	24 19	523
AMC428649		SSX 78	Pinal: 2014-039396		T2S R13E	19	524
AMC428650		SSX 79	Pinal: 2014-039397		T2S R13E	19	525
AMC428651		SSX 80	Pinal: 2014-039398		T2S R13E	19	526
AMC428652		SSX 81	Pinal: 2014-039399		T2S R13E	19	527
AMC428653		SSX 82	Pinal: 2014-039400		T2S R13E	19	528
AMC428654		SSX 83	Pinal: 2014-039401		T2S R13E	19, 20	529

PHOENIX, ARIZONA

RECEIVED  
BLM AZ STATE OFFICE  
2018 JUL 23 P 2: 56

AMC428655	SSX 84	Pinal: 2014-039402		T2S R13E	20	530
AMC428656	SSX 85	Pinal: 2014-039403		T2S R13E	20	531
AMC428657	SSX 86	Pinal: 2014-039404		T2S R13E	20	532
AMC428658	SSX 87	Pinal: 2014-039405		T2S R13E	20	533
AMC428659	SSX 88	Pinal: 2014-039406		T2S R13E	20	534
AMC428660	SSX 89	Pinal: 2014-039407		T2S R13E	20	535
AMC428661	SSX 90	Pinal: 2014-039408		T2S R13E	20	536
AMC428662	SSX 91	Pinal: 2014-039409		T2S R13E	20	537
AMC428663	SSX 92	Pinal: 2014-039410		T2S R12E	23, 24, 25, 26	538
AMC428664	SSX 93	Pinal: 2014-039411		T2S R12E	24, 25	539
AMC428665	SSX 94	Pinal: 2014-039412		T2S R12E	24, 25	540
AMC428666	SSX 95	Pinal: 2014-039413		T2S R12E	24, 25	541
AMC428667	SSX 96	Pinal: 2014-039414		T2S R12E	24, 25	542
AMC428668	SSX 97	Pinal: 2014-039415		T2S R12E	24, 25	543
AMC428669	SSX 98	Pinal: 2014-039416		T2S R12E	24, 25	544
AMC428670	SSX 99	Pinal: 2014-039417		T2S R12E	24, 25	545
AMC428671	SSX 100	Pinal: 2014-039418		T2S R12E	24, 25	546
AMC428672	SSX 101	Pinal: 2014-039419		T2S R12E T2S R13E	24, 25 19, 30	547
AMC428673	SSX 102	Pinal: 2014-039420		T2S R13E	19, 30	548
AMC428674	SSX 103	Pinal: 2014-039421	PHOENIX, ARIZONA	T2S R13E	19, 30	549

New Bonanza No 157 et al  
(767) Bronco Creek  
2018 – 2019 Filing

2018 JUL 23 P 2:56

RECEIVED  
BLM AZ STATE OFFICE

AMC428675	SSX 104	Pinal: 2014-039422		T2S R13E	19, 30	550
AMC428676	SSX 105	Pinal: 2014-039423		T2S R13E	19, 30	551
AMC428677	SSX 106	Pinal: 2014-039424		T2S R13E	19, 30	552
AMC428678	SSX 107	Pinal: 2014-039425		T2S R13E	19, 20, 29, 30	553
AMC428679	SSX 108	Pinal: 2014-039426		T2S R13E	20, 29	554
AMC428680	SSX 109	Pinal: 2014-039427		T2S R13E	20, 29	555
AMC428681	SSX 110	Pinal: 2014-039428		T2S R12E	26	556
AMC428682	SSX 111	Pinal: 2014-039429		T2S R12E	26	557
AMC428683	SSX 112	Pinal: 2014-039430		T2S R12E	26	558
AMC428684	SSX 113	Pinal: 2014-039431		T2S R12E	26	559
AMC428685	SSX 114	Pinal: 2014-039432		T2S R12E	26	560
AMC428686	SSX 115	Pinal: 2014-039433		T2S R12E	26	561
AMC428687	SSX 116	Pinal: 2014-039434		T2S R12E	25, 26	562
AMC428688	SSX 117	Pinal: 2014-039435		T2S R12E	25	563
AMC428689	SSX 118	Pinal: 2014-039436		T2S R12E	25	564
AMC428690	SSX 119	Pinal: 2014-039437		T2S R12E	25	565
AMC428691	SSX 120	Pinal: 2014-039438		T2S R12E	25	566
AMC428692	SSX 121	Pinal: 2014-039439		T2S R12E	25	567
AMC428693	SSX 122	Pinal: 2014-039440		T2S R12E	25	568
AMC428694	SSX 123	Pinal: 2014-039441		T2S R12E	25	569
AMC428695	SSX 124	Pinal: 2014-039442	PHOENIX, ARIZONA	T2S R12E	25	570

New Bonanza No 157 et al  
(767) Bronco Creek  
2018 - 2019 Filing

RECEIVED  
BLM AZ STATE OFFICE  
2018 JUL 23 P 2:56

AMC428696 7	SSX 125	Pinal: 2014-039443		T2S R12E T2S R13E	25 30	571
AMC428697	SSX 126	Pinal: 2014-039444		T2S R13E	30	572
AMC428698	SSX 127	Pinal: 2014-039445		T2S R13E	30	573
AMC428699	SSX 128	Pinal: 2014-039446		T2S R13E	30	574
AMC428700	SSX 129	Pinal: 2014-039447		T2S R13E	30	575
AMC428701	SSX 130	Pinal: 2014-039448		T2S R13E	30	576
AMC428702	SSX 131	Pinal: 2014-039449		T2S R13E	29, 30	577
AMC428703	SSX 132	Pinal: 2014-039450		T2S R13E	29	578
AMC428704	SSX 133	Pinal: 2014-039451		T2S R13E	29	579
AMC428705	SSX 134	Pinal: 2014-039452		T2S R12E	26	580
AMC428706	SSX 135	Pinal: 2014-039453		T2S R12E	26	581
AMC428707	SSX 136	Pinal: 2014-039454		T2S R12E	26	582
AMC428708	SSX 137	Pinal: 2014-039455		T2S R12E	26	583
AMC428709	SSX 138	Pinal: 2014-039456		T2S R12E	26	584
AMC428710	SSX 139	Pinal: 2014-039457		T2S R12E	25, 26	585
AMC428711	SSX 140	Pinal: 2014-039458		T2S R12E	25	586
AMC428712	SSX 141	Pinal: 2014-039459		T2S R12E	25	587
AMC428713	SSX 142	Pinal: 2014-039460		T2S R12E	25	588
AMC428714	SSX 143	Pinal: 2014-039461		T2S R12E	25	589
AMC428715	SSX 144	Pinal: 2014-039462	PHOENIX, ARIZONA	T2S R12E	25	590

RECEIVED  
BLM AZ STATE OFFICE  
2018 JUL 23 P 2:51



AMC428716 ↗	SSX 145	Pinal: 2014-039463		T2S R12E	25	591
AMC428717	SSX 146	Pinal: 2014-039464		T2S R12E	25	592
AMC428718	SSX 147	Pinal: 2014-039465		T2S R12E	25	593
AMC428719	SSX 148	Pinal: 2014-039466		T2S R12E T2S R13E	25 30	594
AMC428720	SSX 149	Pinal: 2014-039467		T2S R13E	30	595
AMC428721	SSX 150	Pinal: 2014-039468		T2S R13E	30	596
AMC428722	SSX 151	Pinal: 2014-039469		T2S R13E	30	597
AMC428723	SSX 152	Pinal: 2014-039470		T2S R13E	30	598
AMC428724	SSX 153	Pinal: 2014-039471		T2S R13E	30	599
AMC428725	SSX 154	Pinal: 2014-039472		T2S R13E	29, 30	600
AMC428726	SSX 155	Pinal: 2014-039473		T2S R13E	29	601
AMC428727	SSX 156	Pinal: 2014-039474		T2S R13E	29	602
AMC428728	SSX 157	Pinal: 2014-039475		T2S R12E	26, 27	603
AMC428729	SSX 158	Pinal: 2014-039476		T2S R12E	26	604
AMC428730	SSX 159	Pinal: 2014-039477		T2S R12E	26	605
AMC428731	SSX 160	Pinal: 2014-039478		T2S R12E	26	606
AMC428732	SSX 161	Pinal: 2014-039479		T2S R12E	26	607
AMC428733	SSX 162	Pinal: 2014-039480		T2S R12E	26	608
AMC428734	SSX 163	Pinal: 2014-039481		T2S R12E	26	609
AMC428735 ↘	SSX 164	Pinal: 2014-039482		T2S R12E	26	610

2018 JUL 23 P 2:51

RECEIVED  
BLM AZ STATE OFFICE

AMC428736 7	SSX 165	Pinal: 2014-039483		T2S R12E	26	611
AMC428737	SSX 166	Pinal: 2014-039484		T2S R12E	25, 26	612
AMC428738	SSX 167	Pinal: 2014-039485		T2S R12E	25	613
AMC428739	SSX 168	Pinal: 2014-039486		T2S R12E	25	614
AMC428740	SSX 169	Pinal: 2014-039487		T2S R12E	25	615
AMC428741	SSX 170	Pinal: 2014-039488		T2S R12E	25	616
AMC428742	SSX 171	Pinal: 2014-039489		T2S R12E	25	617
AMC428743	SSX 172	Pinal: 2014-039490		T2S R12E	25	618
AMC428744	SSX 173	Pinal: 2014-039491		T2S R12E	25	619
AMC428745	SSX 174	Pinal: 2014-039492		T2S R12E	25	620
AMC428746	SSX 175	Pinal: 2014-039493		T2S R12E T2S R13E	25 30	621
AMC428747	SSX 176	Pinal: 2014-039494		T2S R13E	30	622
AMC428748	SSX 177	Pinal: 2014-039495		T2S R13E	30	623
AMC428749	SSX 178	Pinal: 2014-039496		T2S R13E	30	624
AMC428750	SSX 179	Pinal: 2014-039497		T2S R13E	30	625
AMC428751	SSX 180	Pinal: 2014-039498		T2S R13E	30	626
AMC428752	SSX 181	Pinal: 2014-039499		T2S R13E	29, 30	627
AMC428753	SSX 182	Pinal: 2014-039500		T2S R13E	29	628
AMC428754	SSX 183	Pinal: 2014-039501		T2S R13E	29	629
AMC428755	SSX 184	Pinal: 2014-039502	PHOENIX, ARIZONA	T2S R12E	26, 27	630

2018 JUL 23 P 2:57

RECEIVED  
BLM AZ STATE OFFICE

AMC428756 ←	SSX 185	Pinal: 2014-039503		T2S R12E	26	631
AMC429002 ]	MF 201	Pinal: 2014-053014		T2S R12E	15, 16	632
AMC429003 ]	MF 202	Pinal: 2014-053015		T2S R12E	15	633
AMC430131 ]	MF 203	Pinal: 2014-072334		T2S R12E	11	634
AMC430132	MF 204	Pinal: 2014-072335		T2S R12E	11	635
AMC430133	MF 205	Pinal: 2014-072336		T2S R12E	11	636
AMC430134	MF 206	Pinal: 2014-072337		T2S R12E	11	637
AMC430135	MF 207	Pinal: 2014-072338		T2S R12E	11	638
AMC430136	MF 208	Pinal: 2014-072339		T2S R12E	11	639
AMC430137	MF 209	Pinal: 2014-072340		T2S R12E	11	640
AMC430138	MF 210	Pinal: 2014-072341		T2S R12E	10, 11, 2, 3	641
AMC430139	SSX-A	Pinal: 2014-072342		T2S R12E	11, 12	642
AMC430140	SSX-B	Pinal: 2014-072343		T2S R12E	11, 12, 13, 14	643
AMC430141	SSX-C	Pinal: 2014-072344		T2S R12E	14	644
AMC430142	SSX 184B	Pinal: 2014-072345	Pinal: 2015-006234	T2S R12E	12	645
AMC430143	SSX 185B	Pinal: 2014-072346	Pinal: 2015-006235	T2S R12E	12	646
AMC430144	SSX 186	Pinal: 2014-072347		T2S R12E	12, 13	647
AMC430145	SSX 187	Pinal: 2014-072348		T2S R12E	12, 13	648
AMC430146	SSX 188	Pinal: 2014-072349		T2S R12E	12, 13	649
AMC430147	SSX 189	Pinal: 2014-072350		T2S R12E	12, 13	650
AMC430148 ]	SSX 190	Pinal: 2014-072351		T2S R12E	12, 13	651

RECEIVED  
 BLM AZ STATE OFFICE  
 PHOENIX, ARIZONA  
 2018 JUL 23 P 2:57

AMC430149 7	SSX 191	Pinal: 2014-072352		T2S R12E	12, 13	652
AMC430150	SSX 192	Pinal: 2014-072353		T2S R12E	12, 13	653
AMC430151	SSX 193	Pinal: 2014-072354		T2S R12E	12, 13	654
AMC430152	SSX 194	Pinal: 2014-072355		T2S R12E	12, 13	655
AMC430153	SSX 195	Pinal: 2014-072356		T2S R12E T2S R13E	12 7	656
AMC430154	SSX 196	Pinal: 2014-072357		T2S R12E T2S R13E	12 7	657
AMC430155	SSX 197	Pinal: 2014-072358		T2S R12E T2S R13E	12, 13 18, 7	658
AMC430156	SSX 198	Pinal: 2014-072359		T2S R12E	13	659
AMC430157	SSX 199	Pinal: 2014-072360		T2S R12E	13	660
AMC430158	SSX 200	Pinal: 2014-072361		T2S R12E	13	661
AMC430159	SSX 201	Pinal: 2014-072362		T2S R12E	13, 14	662
AMC430160	SSX 202	Pinal: 2014-072363		T2S R12E	13	663
AMC430161	SSX 203	Pinal: 2014-072364		T2S R12E	13	664
AMC430162	SSX 204	Pinal: 2014-072365		T2S R12E	13	665
AMC430163	SSX 205	Pinal: 2014-072366		T2S R12E	13	666
AMC430164	SSX 206	Pinal: 2014-072367		T2S R12E	13	667
AMC430165	SSX 207	Pinal: 2014-072368		T2S R12E	13	668
AMC430166	SSX 208	Pinal: 2014-072369	PHOENIX, ARIZONA	T2S R12E T2S R13E	13 18	669

New Bonanza No 157 et al  
(767) Bronco Creek  
2018 -- 2019 Filing

2018 JUL 23 P 2:58

RECEIVED  
BLM AZ STATE OFFICE



AMC435195 7	MFF 5	Pinal: 2015-075692		T2S R12E	21, 22	688
AMC435196	MFF 6	Pinal: 2015-075693		T2S R12E	21, 22, 27, 28	689
AMC435197	MFF 7	Pinal: 2015-075694		T2S R12E	22	690
AMC435198	MFF 8	Pinal: 2015-075695		T2S R12E	22	691
AMC435199	MFF 9	Pinal: 2015-075696		T2S R12E	22	692
AMC435200	MFF 10	Pinal: 2015-075697		T2S R12E	22	693
AMC435201	MFF 11	Pinal: 2015-075698		T2S R12E	22	694
AMC435202	MFF 12	Pinal: 2015-075699		T2S R12E	22, 27	695
AMC435203	MFF 13	Pinal: 2015-075700		T2S R12E	22	696
AMC435204	MFF 14	Pinal: 2015-075701		T2S R12E	22	697
AMC435205	MFF 15	Pinal: 2015-075702		T2S R12E	22	698
AMC435206	MFF 16	Pinal: 2015-075703		T2S R12E	22	699
AMC435207	MFF 17	Pinal: 2015-075704		T2S R12E	22	700
AMC435208	MFF 18	Pinal: 2015-075705		T2S R12E	22, 27	701
AMC435209	MFF 19	Pinal: 2015-075706		T2S R12E	22	702
AMC435210	MFF 20	Pinal: 2015-075707		T2S R12E	22	703
AMC435211	MFF 21	Pinal: 2015-075708		T2S R12E	22	704
AMC435212	MFF 22	Pinal: 2015-075709		T2S R12E	22	705
AMC435213	MFF 23	Pinal: 2015-075710		T2S R12E	22	706
AMC435214	MFF 24	Pinal: 2015-075711		T2S R12E	22	707
AMC435215	MFF 25	Pinal: 2015-075712	PHOENIX, ARIZONA	T2S R12E	22, 27	708

2018 JUL 23 P 2: 58

RECEIVED  
BLM AZ STATE OFFICE

AMC430167 7	SSX 209	Pinal: 2014-072370		T2S R13E	18	670
AMC430168	SSX 210	Pinal: 2014-072371		T2S R13E	18	671
AMC430169	SSX 211	Pinal: 2014-072372		T2S R13E	18	672
AMC430170	SSX 212	Pinal: 2014-072373		T2S R13E	18	673
AMC430171 7	SSX 213	Pinal: 2014-072374		T2S R13E	18	674
AMC430583 7	MFR 1	Pinal: 2015-014223		T2S R12E	6	675
AMC430584	MFR 2	Pinal: 2015-014224		T1S R12E T2S R12E	33 5	676
AMC430585	MFR 3	Pinal: 2015-014225		T1S R12E T2S R12E	33, 34 4, 5	677
AMC430586	MFR 4	Pinal: 2015-014226		T1S R12E T2S R12E	34 4	678
AMC430587	MFR 5	Pinal: 2015-014227		T1S R12E T2S R12E	34 4	679
AMC430588	MFR 6	Pinal: 2015-014228		T1S R12E	34	680
AMC430589	MFR 7	Pinal: 2015-014229	Pinal: 2015-060880	T2S R12E	4, 5	681
AMC430590	MFR 8	Pinal: 2015-014230		T2S R12E	5	682
AMC430591 7	MFR 9	Pinal: 2015-014231		T2S R12E	5, 8	683
AMC435191 7	MFF 1	Pinal: 2015-075688		T2S R12E	21, 22	684
AMC435192	MFF 2	Pinal: 2015-075689		T2S R12E	21, 22	685
AMC435193	MFF 3	Pinal: 2015-075690		T2S R12E	21, 22	686
AMC435194 7	MFF 4	Pinal: 2015-075691		T2S R12E	21, 22	687

New Bonanza No 157 et al  
(767) Bronco Creek  
2018 -- 2019 Filing

2018 JUL 23 P 2:58

RECEIVED  
BLM AZ STATE OFFICE  
PHOENIX, ARIZONA

AMC435216 7	MFF 26	Pinal: 2015-075713		T2S R12E	23	709
AMC435217	MFF 27	Pinal: 2015-075714		T2S R12E	23	710
AMC435218	MFF 28	Pinal: 2015-075715		T2S R12E	23	711
AMC435219	MFF 29	Pinal: 2015-075716		T2S R12E	23	712
AMC435220	MFF 30	Pinal: 2015-075717		T2S R12E	23	713
AMC435221	MFF 31	Pinal: 2015-075718		T2S R12E	23	714
AMC435222	MFF 32	Pinal: 2015-075719		T2S R12E	23, 26	715
AMC435223	MFF 33	Pinal: 2015-075720		T2S R12E	23	716
AMC435224	MFF 34	Pinal: 2015-075721		T2S R12E	23	717
AMC435225	MFF 35	Pinal: 2015-075722		T2S R12E	23	718
AMC435226	MFF 36	Pinal: 2015-075723		T2S R12E	23	719
AMC435227	MFF 37	Pinal: 2015-075724		T2S R12E	23	720
AMC435228	MFF 38	Pinal: 2015-075725		T2S R12E	23	721
AMC435229	MFF 39	Pinal: 2015-075726		T2S R12E	23, 26	722
AMC435230	MFF 40	Pinal: 2015-075727		T2S R12E	23	723
AMC435231	MFF 41	Pinal: 2015-075728		T2S R12E	23	724
AMC435232	MFF 42	Pinal: 2015-075729		T2S R12E	23	725
AMC435233	MFF 43	Pinal: 2015-075730		T2S R12E	23	726
AMC435234	MFF 44	Pinal: 2015-075731		T2S R12E	23	727
AMC435235	MFF 45	Pinal: 2015-075732		T2S R12E	23	728
AMC435236	MFF 46	Pinal: 2015-075733	PHOENIX, ARIZONA	T2S R12E	23, 26	729

New Bonanza No 157 et al  
(767) Bronco Creek  
2018 – 2019 Filing

RECEIVED  
BLM AZ STATE OFFICE  
2018 JUL 23 P 2:59

AMC435237 7	MFF 47	Pinal: 2015-075734		T2S R12E	23	730
AMC435238	MFF 48	Pinal: 2015-075735		T2S R12E	23	731
AMC435239	MFF 49	Pinal: 2015-075736		T2S R12E	23, 26	732
AMC435240	MFF 50	Pinal: 2015-075737		T2S R12E	23	733
AMC435241	MFF 51	Pinal: 2015-075738		T2S R12E	23	734
AMC435242	MFF 52	Pinal: 2015-075739		T2S R12E	23	735
AMC435243	MFF 53	Pinal: 2015-075740		T2S R12E	23	736
AMC435244	MFF 54	Pinal: 2015-075741		T2S R12E	23	737
AMC435245	MFF 55	Pinal: 2015-075742		T2S R12E	23	738
AMC435246	MFF 56	Pinal: 2015-075743		T2S R12E	23, 24	739
AMC435247	MFF 57	Pinal: 2015-075744		T2S R12E	24	740
AMC435248	MFF 58	Pinal: 2015-075745		T2S R12E	24	741
AMC435249	MFF 59	Pinal: 2015-075746		T2S R12E	14, 23	742
AMC435250	MFF 60	Pinal: 2015-075747		T2S R12E	14	743
AMC435251	MFF 61	Pinal: 2015-075748		T2S R12E	14	744
AMC435252	MFF 62	Pinal: 2015-075749		T2S R12E	14	745
AMC435253	MFF 63	Pinal: 2015-075750		T2S R12E	14	746
AMC435254	MFF 64	Pinal: 2015-075751		T2S R12E	14	747
AMC435255	MFF 65	Pinal: 2015-075752		T2S R12E	14	748
AMC435256	MFF 66	Pinal: 2015-075753		T2S R12E	14	749
AMC435257	MFF 67	Pinal: 2015-075754		T2S R12E	11, 14	750

PHOENIX, ARIZONA

2018 JUL 23 P 2:59

RECEIVED  
BLM AZ STATE OFFICE



AMC435258 7	MFF 68	Pinal: 2015-075755		T2S R12E	11	751
AMC435259	MFF 69	Pinal: 2015-075756		T2S R12E	11	752
AMC435260	MFF 70	Pinal: 2015-075757		T2S R12E	14, 23	753
AMC435261	MFF 71	Pinal: 2015-075758		T2S R12E	14	754
AMC435262	MFF 72	Pinal: 2015-075759		T2S R12E	13, 14, 23, 24	755
AMC435263	MFF 73	Pinal: 2015-075760		T2S R12E	14	756
AMC435264	MFF 74	Pinal: 2015-075761		T2S R12E	14	757
AMC435265	MFF 75	Pinal: 2015-075762		T2S R12E	13	758
AMC435266	MFF 76	Pinal: 2015-075763		T2S R12E	14	759
AMC435267	MFF 77	Pinal: 2015-075764		T2S R12E	14	760
AMC435268	MFF 78	Pinal: 2015-075765		T2S R12E	13, 14	761
AMC435269	MFF 79	Pinal: 2015-075766		T2S R12E	14	762
AMC435270	MFF 80	Pinal: 2015-075767		T2S R12E	11, 14	763
AMC435271	MFF 81	Pinal: 2015-075768		T2S R12E	11	764
AMC435272	<u>MFF 82</u>	Pinal: 2015-075769		T2S R12E	11	765
AMC435274	<u>MFF 84</u>	Pinal: 2015-075771		T2S R12E	11	766
AMC435573 7	MFF 83A	Pinal: 2015-080801		T2S R12E	11	767
<b>Total Claims On This Exhibit A and Affidavit: 767</b>						

Underline = break in sequence

New Bonanza No 157 et al  
 (767) Bronco Creek  
 2018 - 2019 Filing

PHOENIX, ARIZONA  
 2016 JUL 23 P 2:59  
 RECEIVED  
 BLM AZ STATE OFFICE

**United States Department of the Interior  
Bureau of Land Management**

Receipt

DIV OF LANDS, MINRLS & ENERGY

ONE N CENTRAL AVE

PHOENIX, AZ 85004 -4427

Phone: 602-417-9200

No:

4218230

<b>Transaction #:</b> 4333389	
<b>Date of Transaction:</b> 07/24/2018	
<b>CUSTOMER:</b>	
KENNECOTT EXPLORATION COMPANY 2640 W 1700 S ATTN: LAND DEPT SALT LAKE CITY, UT 84104-4269 US	

LINE #	QTY	DESCRIPTION	REMARKS	UNIT PRICE	TOTAL
1	1.00	LOCATABLE MINERALS / MINING CLAIMS-NOT NEW-UNADJUD, ONE AUTH NO. ONLY / MINING CLAIM MONEY RECEIVED CASES: AMC416924/\$174375.00	MAINT 2019/1125	- n/a -	174375.00
<b>TOTAL:</b>					<b>\$174,375.00</b>


PAYMENT INFORMATION					
1	AMOUNT:	118885.00	POSTMARKED:	N/A	
	TYPE:	CHECK	RECEIVED:	07/23/2018	
	CHECK NO:	0080002013			
	NAME:	KENNECOTT EXPLORATION COMPANY 4700 SOUTH DAYBREAK PARKWAY SOUTH JORDAN UT 84095 US			
2	AMOUNT:	26195.00	POSTMARKED:	N/A	
	TYPE:	CHECK	RECEIVED:	07/23/2018	
	CHECK NO:	0080002026			
	NAME:	KENNECOTT EXPLORATION COMPANY 4700 SOUTH DAYBREAK PARKWAY SOUTH JORDAN UT 84095 US			
3	AMOUNT:	29295.00	POSTMARKED:	N/A	
	TYPE:	CHECK	RECEIVED:	07/23/2018	
	CHECK NO:	0080002028			
	NAME:				

	KENNECOTT EXPLORATION COMPANY 4700 SOUTH DAYBREAK PARKWAY SOUTH JORDAN UT 84095 US
--	--

REMARKS
---------

This receipt was generated by the automated BLM Collections and Billing System and is a paper representation of a portion of the official electronic record contained therein.

Rennecott Exploration Company  
2640 West 1700 South  
Salt Lake City, UT 84104  
Attn: Land Department



U.S. POSTAGE PINNEY DOWNS  
ZIP 84000 9 000.51<sup>0</sup>  
0001300176 JUL 19 2010

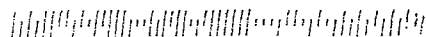
RECEIVED  
BLM AZ STATE OFFICE  
2010 JUL 23 P 2:49  
PHOENIX, ARIZONA

CK, BH, SW



7014 2120 0000 2747 4999

Arizona State Office  
Bureau of Land Management  
One North Central Ave., Suite 800  
Phoenix, AZ 85004-4427



RioTinto

Donna Fischer  
Mineral Rights Specialist  
Kennecott Exploration Company - Land Dept.  
2640 West 1700 South  
Salt Lake City, UT 84104  
T: 801-204-3402 or 928/978-1372  
E: donna.fischer@riotinto.com

CERTIFIED MAIL, RETURN RECEIPT REQUESTED  
7014 2120 0000 2747 4999

July 16, 2018

Arizona State Office  
Bureau of Land Management  
One North Central Ave., Suite 800  
Phoenix, AZ 85004-4427

RE: Arizona Affidavits of Payment of Claim Maintenance Fees and Notice of Intent to Hold 2018 - 2019 (3)

- Copper King Project - CK 1 et al (Bronco), for a total of 189 claims
- Superior West Project - New Bonanza 157 et al (Bronco), for a total of 767 claims
- Buckhorn Creek Project - BHC 1A et al (Bronco), for a total of 169 claims

Gentlemen:

Enclosed for your further handling please find Kennecott Exploration Company's 3 Affidavits as above referenced, and checks which represents the payments for the 2018 - 2019 Claim Maintenance Fees for the above referenced claims owned by Bronco Creek Exploration (Bronco), in which Kennecott Exploration has interest by virtue of its Agreements with Bronco.

Copper King - Check # 80002028 in the amount of \$29,295.00 (189 claims x \$155)  
Superior West - Check # 80002013 in the amount of \$118,885.00 (767 claims x \$155)  
Buckhorn Creek - Check # 80002026 in the amount of \$26,195.00 (169 claims x \$155)

Please return the original BLM date stamped document and receipts to Kennecott's new address as follows:

Kennecott Exploration Company  
2640 West 1700 South  
Salt Lake City, UT 84104  
Attn: Land Department.

Telephone numbers for the Land Department are: Donna @ 928-978-1372 and Erik Best @ 801-363-5870. As these are date sensitive documents, please do not hesitate to call if you find anything that requires further attention rather than returning them unprocessed.

Sincerely,

KENNECOTT EXPLORATION COMPANY  
  
Donna Fischer  
Mineral Rights Specialist

Enclosures  
CC: Bronco Creek Exploration

401706	416924
402770	414593
409194	417985
412740	409984
425528	418586

PHOENIX, ARIZONA  
 428408  
 428570  
 428572  
 429002

2018 JUL 23 P 2:49

RECEIVED  
BLM AT STATE OFFICE

430131	42877
430583	308091
435191	374566
435573	383591
	391101
	397169

#4218230

JUL 26 2018



Recording requested by and return to:  
Kennecott Exploration Company – Land Dept.  
2640 West 1700 South  
Salt Lake City, UT 84104

**ARIZONA AFFIDAVIT OF CLAIM MAINTENANCE FEE PAYMENT AND NOTICE  
OF INTENT TO HOLD UNPATENTED MINING CLAIM FOR SEPTEMBER 1, 2018  
THROUGH SEPTEMBER 1, 2019**

THE UNDERSIGNED, on behalf of Kennecott Exploration Company (“KEC”), 2640 West 1700 South, Salt Lake City, UT 84104, acquainted with said matters, being first duly sworn, deposes and says that he is a citizen of the United States and more than eighteen years of age, and that pursuant to Ariz. Rev. Stat. § 27-208, 30 U.S.C § 28(f), 43 CFR 3830.21(d), and 43 CFR 3834.11(a)(2), One Hundred Fifty-Five Dollars (\$155.00) in maintenance fees were timely paid by or at the expense of KEC to the Bureau of Land Management (the “BLM”) for the assessment year ending at 12:01 A.M on September 1, 2019, for each of the unpatented mining claims further described on **Exhibit A** attached hereto and made a part hereof by this reference. Said fees were paid in lieu of the annual assessment work requirements and were paid for the claims described herein which are owned, worked, controlled or claimed by KEC for the valuable mineral contained therein, and it is the intent of KEC to hold and develop these unpatented mining claims in behalf of Bronco Creek Exploration Inc. whose address is 1815 East Winsett St. Tucson, AZ 85719, the owner of the claims.

IN WITNESS WHEREOF, this instrument is executed as of the 16<sup>th</sup> day of July, 2018.

KENNECOTT EXPLORATION COMPANY

By




Erik Best, Operating Officer

RECEIVED  
BLM AT STATE OFFICE  
2018 JUL 23 P 2:20  
PHOENIX, ARIZONA

STATE OF UTAH )  
 )  
 :SS  
 )  
COUNTY OF SALT LAKE )

On this 16<sup>th</sup> day of July, 2018, before me personally appeared Erik Best, who being by me duly sworn, did say that he is the Operating Officer of Kennecott Exploration Company, and that the foregoing instrument was signed by Erik Best on behalf of said company, by authority, and said company executed the same.



*Michelle Lee Barndt*

Michelle Lee Barndt, Notary Public, Utah  
Salt Lake City, Utah  
My Commission expires: April 16, 2019

RECEIVED  
BLM AT STATE OFFICE  
2018 JUL 23 P 2:50  
PHOENIX, ARIZONA

Attached to and made a part of that certain 2018 - 2019 Arizona Affidavit of Payment of Claim Maintenance Fees and Notice of Intent to Hold Unpatented Mining Claims for the following group of unpatented lode mining claims in Pinal County, State of Arizona, further described as:

Exhibit A

Group Name: Copper King CK 1 et al (Bronco Creek)

Project: Copper King

Number of Claims: 189

Meridian:

Gila and Salt River Meridian

BLM #	Name	Original Doc # Book & Page	Amended Doc # Book & Page	Township & Range	Section	#
AMC416924 7	CK 1	Pinal: 2012-069009		T1S R12E	10	1
AMC416925	CK 2	Pinal: 2012-069010		T1S R12E	10, 11	2
AMC416926	CK 3	Pinal: 2012-069011		T1S R12E	11	3
AMC416927	CK 4	Pinal: 2012-069012		T1S R12E	11	4
AMC416928	CK 5	Pinal: 2012-069013		T1S R12E	11	5
AMC416929	CK 6	Pinal: 2012-069014		T1S R12E	11	6
AMC416930	CK 7	Pinal: 2012-069015		T1S R12E	11	7
AMC416931	CK 8	Pinal: 2012-069016		T1S R12E	11	8
AMC416932	CK 9	Pinal: 2012-069017		T1S R12E	11	9
AMC416933	CK 10	Pinal: 2012-069018		T1S R12E	11	10
AMC416934	CK 11	Pinal: 2012-069019		T1S R12E	11, 12	11
AMC416935	CK 12	Pinal: 2012-069020		T1S R12E	12	12
AMC416936 7	CK 13	Pinal: 2012-069021		T1S R12E	12	13

AMC416937	CK 14	Pinal: 2012-069022		T1S R12E	12	14
AMC416938	CK 15	Pinal: 2012-069023		T1S R12E	12	15
AMC416939	CK 16	Pinal: 2012-069024		T1S R12E	12	16
AMC416940	CK 17	Pinal: 2012-069025		T1S R12E	12	17
AMC416941	CK 18	Pinal: 2012-069026		T1S R12E	12	18
AMC416942	CK 19	Pinal: 2012-069027		T1S R12E	12	19
AMC416943	CK 20	Pinal: 2012-069028		T1S R12E T1S R13E	12 7	20
AMC416944	CK 21	Pinal: 2012-069029		T1S R13E	7	21
AMC416945	CK 22	Pinal: 2012-069030		T1S R13E	7, 8	22
AMC416946	CK 23	Pinal: 2012-069031		T1S R13E	8	23
AMC416947	CK 24	Pinal: 2012-069032		T1S R13E	8	24
AMC416948	CK 25	Pinal: 2012-069033		T1S R13E	8	25
AMC416949	CK 26	Pinal: 2012-069034		T1S R13E	8	26
AMC416950	CK 27	Pinal: 2012-069035		T1S R12E	10	27
AMC416951	CK 28	Pinal: 2012-069036		T1S R12E	10, 11	28
AMC416952	CK 29	Pinal: 2012-069037		T1S R12E	11	29
AMC416953	CK 30	Pinal: 2012-069038		T1S R12E	11	30
AMC416954	CK 31	Pinal: 2012-069039		T1S R12E	11	31
AMC416955	CK 32	Pinal: 2012-069040		T1S R12E	11	32
AMC416956	CK 33	Pinal: 2012-069041		T1S R12E	11	33
AMC416957	CK 34	Pinal: 2012-069042		T1S R12E	11	34

AMC416958 7	CK 35	Pinal: 2012-069043		T1S R12E	11	35
AMC416959	CK 36	Pinal: 2012-069044		T1S R12E	11	36
AMC416960	CK 37	Pinal: 2012-069045		T1S R12E	11, 12	37
AMC416961	CK 38	Pinal: 2012-069046		T1S R12E	12	38
AMC416962	CK 39	Pinal: 2012-069047		T1S R12E	12	39
AMC416963	CK 40	Pinal: 2012-069048		T1S R12E	12	40
AMC416964	CK 41	Pinal: 2012-069049		T1S R12E	12	41
AMC416965	CK 42	Pinal: 2012-069050		T1S R12E	12	42
AMC416966	CK 43	Pinal: 2012-069051		T1S R12E	12	43
AMC416967	CK 44	Pinal: 2012-069052		T1S R12E	12	44
AMC416968	CK 45	Pinal: 2012-069053		T1S R12E	12	45
AMC416969	CK 46	Pinal: 2012-069054		T1S R12E T1S R13E	12 7	46
AMC416970	CK 47	Pinal: 2012-069055		T1S R13E	7	47
AMC416971	CK 48	Pinal: 2012-069056		T1S R13E	7, 8	48
AMC416972	CK 49	Pinal: 2012-069057		T1S R13E	8	49
AMC416973	CK 50	Pinal: 2012-069058		T1S R13E	8	50
AMC416974	CK 51	Pinal: 2012-069059		T1S R13E	8	51
AMC416975	CK 52	Pinal: 2012-069060		T1S R13E	8	52
AMC416976	CK 53	Pinal: 2012-069061		T1S R12E	10, 15	53
AMC416977	CK 54	Pinal: 2012-069062		T1S R12E	10, 11, 14, 15	54
AMC416978	CK 55	Pinal: 2012-069063		T1S R12E	11, 14	55

RECEIVED  
 GDM AZ STATE OFFICE  
 2018 JUL 23 P 2:50  
 PHOENIX, ARIZONA



AMC416979 7	CK 56	Pinal: 2012-069064		T1S R12E	11, 14	56
AMC416980	CK 57	Pinal: 2012-069065		T1S R12E	11, 14	57
AMC416981	CK 58	Pinal: 2012-069066		T1S R12E	11, 14	58
AMC416982	CK 59	Pinal: 2012-069067		T1S R12E	11, 14	59
AMC416983	CK 60	Pinal: 2012-069068		T1S R12E	11, 14	60
AMC416984	CK 61	Pinal: 2012-069069		T1S R12E	11, 14	61
AMC416985	CK 62	Pinal: 2012-069070		T1S R12E	11, 14	62
AMC416986	CK 63	Pinal: 2012-069071	Pinal: 2012-069198	T1S R12E	11, 12, 13, 14	63
AMC416987	CK 64	Pinal: 2012-069072	Pinal: 2012-069199	T1S R12E	12	64
AMC416988	CK 65	Pinal: 2012-069073	Pinal: 2012-069200	T1S R12E	12	65
AMC416989	<u>CK 66</u>	Pinal: 2012-069074	Pinal: 2012-069201	T1S R12E	12	66
AMC416990	<u>CK 66A</u>	Pinal: 2012-069075		T1S R12E	12, 13	67
AMC416991	CK 67	Pinal: 2012-069076		T1S R12E	12, 13	68
AMC416992	CK 68	Pinal: 2012-069077		T1S R12E	12, 13	69
AMC416993	CK 69	Pinal: 2012-069078		T1S R12E	12, 13	70
AMC416994	CK 70	Pinal: 2012-069079		T1S R12E	12, 13	71
AMC416995	CK 71	Pinal: 2012-069080		T1S R12E	12, 13	72
AMC416996	CK 72	Pinal: 2012-069081		T1S R12E T1S R13E	12, 13 18, 7	73
AMC416997	CK 73	Pinal: 2012-069082		T1S R13E	18, 7	74
AMC416998	CK 74	Pinal: 2012-069083		T1S R13E	17, 18, 7, 8	75
AMC416999	CK 75	Pinal: 2012-069084		T1S R13E	17, 8	76

AMC417000 7	CK 76	Pinal: 2012-069085		T1S R13E	17, 8	77
AMC417001	CK 77	Pinal: 2012-069086		T1S R13E	17, 8	78
AMC417002	CK 78	Pinal: 2012-069087		T1S R13E	17, 8	79
AMC417003	CK 79	Pinal: 2012-069088		T1S R12E	15	80
AMC417004	CK 80	Pinal: 2012-069089		T1S R12E	14, 15	81
AMC417005	CK 81	Pinal: 2012-069090		T1S R12E	14	82
AMC417006	CK 82	Pinal: 2012-069091		T1S R12E	14	83
AMC417007	CK 83	Pinal: 2012-069092		T1S R12E	14	84
AMC417008	CK 84	Pinal: 2012-069093		T1S R12E	14	85
AMC417009	CK 85	Pinal: 2012-069094		T1S R12E	14	86
AMC417010	CK 86	Pinal: 2012-069095		T1S R12E	14	87
AMC417011	CK 87	Pinal: 2012-069096		T1S R12E	14	88
AMC417012	CK 88	Pinal: 2012-069097		T1S R12E	14	89
AMC417013	CK 89	Pinal: 2012-069098	Pinal: 2012-069202	T1S R12E	13, 14	90
AMC417014	CK 90	Pinal: 2012-069099	Pinal: 2012-069203	T1S R12E	13	91
AMC417015	<u>CK 91</u>	Pinal: 2012-069100	Pinal: 2012-069204	T1S R12E	13	92
AMC417016	<u>CK 91A</u>	Pinal: 2012-069101		T1S R12E	13	93
AMC417017	CK 92	Pinal: 2012-069102		T1S R12E	13	94
AMC417018	CK 93	Pinal: 2012-069103		T1S R12E	13	95
AMC417019	CK 94	Pinal: 2012-069104		T1S R12E	13	96
AMC417020	CK 95	Pinal: 2012-069105		T1S R12E	13	97
AMC417021 7	CK 96	Pinal: 2012-069106		T1S R12E	13	98

RECEIVED  
 BLM AZ STATE OFFICE  
 2018 JUL 23 P 2:50  
 PHOENIX, ARIZONA

AMC417022 7	CK 97	Pinal: 2012-069107		T1S R12E	13	99
AMC417023	CK 98	Pinal: 2012-069108		T1S R12E T1S R13E	13 18	100
AMC417024	CK 99	Pinal: 2012-069109		T1S R13E	17, 18	101
AMC417025	CK 100	Pinal: 2012-069110		T1S R13E	17, 18	102
AMC417026	CK 101	Pinal: 2012-069111		T1S R13E	17, 18	103
AMC417027	CK 102	Pinal: 2012-069112	Pinal: 2012-069205	T1S R13E	18	104
AMC417028	CK 103	Pinal: 2012-069113		T1S R12E	15	105
AMC417029	CK 104	Pinal: 2012-069114		T1S R12E	14, 15	106
AMC417030	CK 105	Pinal: 2012-069115		T1S R12E	14	107
AMC417031	CK 106	Pinal: 2012-069116		T1S R12E	14	108
AMC417032	CK 107	Pinal: 2012-069117		T1S R12E	14	109
AMC417033	CK 108	Pinal: 2012-069118		T1S R12E	14	110
AMC417034	CK 109	Pinal: 2012-069119		T1S R12E	14	111
AMC417035	CK 110	Pinal: 2012-069120		T1S R12E	14	112
AMC417036	CK 111	Pinal: 2012-069121		T1S R12E	14	113
AMC417037	CK 112	Pinal: 2012-069122		T1S R12E	14	114
AMC417038	CK 113	Pinal: 2012-069123		T1S R12E	13, 14	115
AMC417039	CK 114	Pinal: 2012-069124		T1S R12E	13	116
AMC417040	CK 115	Pinal: 2012-069125		T1S R12E	13	117
AMC417041	CK 116	Pinal: 2012-069126		T1S R12E	13	118
AMC417042 7	CK 117	Pinal: 2012-069127		T1S R12E	13	119

RECEIVED  
 BLM AZ STATE OFFICE  
 2018 JUL 23 P 2:50  
 PHOENIX, ARIZONA

AMC417043 7	CK 118	Pinal: 2012-069128		T1S R12E	13	120
AMC417044	CK 119	Pinal: 2012-069129		T1S R12E	13	121
AMC417045	CK 120	Pinal: 2012-069130		T1S R12E	13	122
AMC417046	CK 121	Pinal: 2012-069131		T1S R12E	13	123
AMC417047	CK 122	Pinal: 2012-069132		T1S R12E T1S R13E	13 18	124
AMC417048	CK 123	Pinal: 2012-069133		T1S R12E	15	125
AMC417049	CK 124	Pinal: 2012-069134		T1S R12E	14, 15	126
AMC417050	CK 125	Pinal: 2012-069135		T1S R12E	14	127
AMC417051	CK 126	Pinal: 2012-069136		T1S R12E	14	128
AMC417052	CK 127	Pinal: 2012-069137		T1S R12E	14	129
AMC417053	CK 128	Pinal: 2012-069138		T1S R12E	14	130
AMC417054	CK 129	Pinal: 2012-069139		T1S R12E	14	131
AMC417055	CK 130	Pinal: 2012-069140		T1S R12E	14	132
AMC417056	CK 131	Pinal: 2012-069141		T1S R12E	14	133
AMC417057	CK 132	Pinal: 2012-069142		T1S R12E	14	134
AMC417058	CK 133	Pinal: 2012-069143		T1S R12E	13, 14	135
AMC417059	CK 134	Pinal: 2012-069144		T1S R12E	13	136
AMC417060	CK 135	Pinal: 2012-069145		T1S R12E	13	137
AMC417061	CK 136	Pinal: 2012-069146		T1S R12E	13	138
AMC417062	CK 137	Pinal: 2012-069147		T1S R12E	13	139
AMC417063	CK 138	Pinal: 2012-069148		T1S R12E	15, 22	140

AMC417064 7	CK 139	Pinal: 2012-069149		T1S R12E	14, 15, 22, 23	141
AMC417065	CK 140	Pinal: 2012-069150		T1S R12E	14, 23	142
AMC417066	CK 141	Pinal: 2012-069151		T1S R12E	14, 23	143
AMC417067	CK 142	Pinal: 2012-069152		T1S R12E	14, 23	144
AMC417068	CK 143	Pinal: 2012-069153		T1S R12E	14, 23	145
AMC417069	CK 144	Pinal: 2012-069154		T1S R12E	14, 23	146
AMC417070	CK 145	Pinal: 2012-069155		T1S R12E	14, 23	147
AMC417071	CK 146	Pinal: 2012-069156		T1S R12E	14, 23	148
AMC417072	CK 147	Pinal: 2012-069157		T1S R12E	14, 23	149
AMC417073	CK 148	Pinal: 2012-069158		T1S R12E	13, 14, 23, 24	150
AMC417074	CK 149	Pinal: 2012-069159		T1S R12E	13, 24	151
AMC417075	CK 150	Pinal: 2012-069160		T1S R12E	13, 24	152
AMC417076	CK 151	Pinal: 2012-069161		T1S R12E	13, 24	153
AMC417077	CK 152	Pinal: 2012-069162		T1S R12E	13, 24	154
AMC417078	CK 153	Pinal: 2012-069163		T1S R12E	22	155
AMC417079	CK 154	Pinal: 2012-069164		T1S R12E	22, 23	156
AMC417080	CK 155	Pinal: 2012-069165		T1S R12E	23	157
AMC417081	CK 156	Pinal: 2012-069166		T1S R12E	23	158
AMC417082	CK 157	Pinal: 2012-069167		T1S R12E	23	159
AMC417083	CK 158	Pinal: 2012-069168		T1S R12E	23	160
AMC417084	CK 159	Pinal: 2012-069169		T1S R12E	23	161
AMC417085 7	CK 160	Pinal: 2012-069170		T1S R12E	23	162

PHOENIX, ARIZONA

2018 JUL 23 P 2:51

RECEIVED  
BLM AZ STATE OFFICE



AMC417086 7	CK 161	Pinal: 2012-069171		T1S R12E	23	163
AMC417087	CK 162	Pinal: 2012-069172		T1S R12E	23	164
AMC417088	CK 163	Pinal: 2012-069173	Pinal: 2012-069206	T1S R12E	23, 24	165
AMC417089	CK 164	Pinal: 2012-069174	Pinal: 2012-069207	T1S R12E	24	166
AMC417090	CK 165	Pinal: 2012-069175	Pinal: 2012-069208	T1S R12E	24	167
AMC417091	CK 166	Pinal: 2012-069176		T1S R12E	22	168
AMC417092	CK 167	Pinal: 2012-069177	Pinal: 2014-020489	T1S R12E	22, 23	169
AMC417093	CK 168	Pinal: 2012-069178	Pinal: 2014-020490	T1S R12E	23	170
AMC417094	CK 169	Pinal: 2012-069179	Pinal: 2014-020491	T1S R12E	23	171
AMC417095	CK 170	Pinal: 2012-069180	Pinal: 2014-020492	T1S R12E	23	172
AMC417096	CK 171	Pinal: 2012-069181	Pinal: 2014-020493	T1S R12E	23	173
AMC417097	CK 172	Pinal: 2012-069182	Pinal: 2014-020494	T1S R12E	23	174
AMC417098	CK 173	Pinal: 2012-069183	Pinal: 2014-020495	T1S R12E	23	175
AMC417099	<u>CK 174A</u>	Pinal: 2012-069184		T1S R12E	23	176
AMC417100	CK 175	Pinal: 2012-069185		T1S R12E	13	177
AMC417101	CK 176	Pinal: 2012-069186		T1S R12E T1S R13E	13 18	178
AMC417102	CK 177	Pinal: 2012-069187		T1S R12E	13	179
AMC417103	CK 178	Pinal: 2012-069188		T1S R12E T1S R13E	13 18	180
AMC417104	CK 179	Pinal: 2012-069189	Pinal: 2012-069209	T1S R12E	13	181
AMC417105 7	CK 180	Pinal: 2012-069190		T1S R12E T1S R13E	13 18	182

AMC417106 7	CK 181	Pinal: 2012-069191	Pinal: 2012-069210	T1S R12E	13, 24	183
AMC417107	<u>CK 182A</u>	Pinal: 2012-069192		T1S R12E	13, 24	184
AMC417108	CK 183	Pinal: 2012-069193		T1S R12E T1S R13E	13, 24 18, 19	185
AMC417109	CK 184	Pinal: 2012-069194		T1S R12E	24	186
AMC417110	CK 185	Pinal: 2012-069195		T1S R12E	24	187
AMC417111	CK 186	Pinal: 2012-069196		T1S R12E	24	188
AMC417112 J	CK 187	Pinal: 2012-069197		T1S R12E	24	189
<b>Total Claims On This Exhibit A and Affidavit: 189</b>						

PHOENIX, ARIZONA

2018 JUL 23 P 2:51

RECEIVED  
BLM AZ STATE OFFICE

Recording requested by and return to:  
Kennecott Exploration Company – Land Dept.  
2640 West 1700 South  
Salt Lake City, UT 84104

**ARIZONA AFFIDAVIT OF CLAIM MAINTENANCE FEE PAYMENT AND NOTICE  
OF INTENT TO HOLD UNPATENTED MINING CLAIM FOR SEPTEMBER 1, 2018  
THROUGH SEPTEMBER 1, 2019**

THE UNDERSIGNED, on behalf of Kennecott Exploration Company (“KEC”), 2640 West 1700 South, Salt Lake City, UT 84104, acquainted with said matters, being first duly sworn, deposes and says that he is a citizen of the United States and more than eighteen years of age, and that pursuant to Ariz. Rev. Stat. § 27-208, 30 U.S.C § 28(f), 43 CFR 3830.21(d), and 43 CFR 3834.11(a)(2), One Hundred Fifty-Five Dollars (\$155.00) in maintenance fees were timely paid by or at the expense of KEC to the Bureau of Land Management (the “BLM”) for the assessment year ending at 12:01 A.M on September 1, 2019, for each of the unpatented mining claims further described on **Exhibit A** attached hereto and made a part hereof by this reference. Said fees were paid in lieu of the annual assessment work requirements and were paid for the claims described herein which are owned, worked, controlled or claimed by KEC for the valuable mineral contained therein, and it is the intent of KEC to hold and develop these unpatented mining claims in behalf of Bronco Creek Exploration Inc. whose address is 1815 East Winsett St. Tucson, AZ 85719, the owner of the claims.

IN WITNESS WHEREOF, this instrument is executed as of the 16<sup>th</sup> day of July, 2018.

KENNECOTT EXPLORATION COMPANY

By E. Best

Erik Best, Operating Officer


RECEIVED  
BLM AT STATE OFFICE  
2018 JUL 23 P 2:51  
PHOENIX, ARIZONA

STATE OF UTAH )

:SS

COUNTY OF SALT LAKE )

On this 16<sup>th</sup> day of July 2018, before me personally appeared Erik Best, who being by me duly sworn, did say that he is the Operating Officer of Kennecott Exploration Company, and that the foregoing instrument was signed by Erik Best on behalf of said company, by authority, and said company executed the same.



*Michelle Lee Barndt*

Michelle Lee Barndt, Notary Public, Utah  
Salt Lake City, Utah

My Commission expires: April 16, 2019

RECEIVED  
PLM A7 STATE OFFICE  
2018 JUL 23 P 2:51  
PHOENIX, ARIZONA

Attached to and made a part of that certain 2018 - 2019 Arizona Affidavit of Payment of Claim Maintenance Fees and Notice of Intent to Hold Unpatented Mining Claims for the following group of unpatented lode mining claims in Yavapai County, State of Arizona, further described as:

Exhibit A

Group Name: Buckhorn Creek BHC (169) (Bronco Creek)

Project: Buckhorn Creek

Number of Claims: 169

Meridian: Gila and Salt River Meridian

BLM #	Name	Original Doc # Book & Page	Amended Doc # Book & Page	Township & Range	Section	#
AMC414593 7	BHC 1A	Yavapai: 2012-0016873		T8N R2W	22	1
AMC414594	BHC 2	Yavapai: 2012-0016874	Yavapai: 2012-0016940	T8N R2W	22	2
AMC414595	BHC 3	Yavapai: 2012-0016875	Yavapai: 2012-0016941	T8N R2W	22	3
AMC414596	BHC 4	Yavapai: 2012-0016876	Yavapai: 2012-0016942	T8N R2W	22	4
AMC414597	BHC 5	Yavapai: 2012-0016877	Yavapai: 2012-0016943	T8N R2W	22	5
AMC414598	BHC 6	Yavapai: 2012-0016878	Yavapai: 2012-0016944	T8N R2W	22	6
AMC414599	BHC 7	Yavapai: 2012-0016879	Yavapai: 2012-0016945	T8N R2W	22	7
AMC414600	BHC 8	Yavapai: 2012-0016880	Yavapai: 2012-0016946	T8N R2W	22	8
AMC414601	BHC 9	Yavapai: 2012-0016881	Yavapai: 2012-0016947	T8N R2W	22, 23	9
AMC414602	BHC 10A	Yavapai: 2012-0016882		T8N R2W	15, 22	10
AMC414603	BHC 11	Yavapai: 2012-0016883		T8N R2W	15, 22	11
AMC414604	BHC 12	Yavapai: 2012-0016884		T8N R2W	15, 22	12
AMC414605 ]	BHC 13	Yavapai: 2012-0016885		T8N R2W	15, 22	13

BHC 1A et al (169) (Bronco)  
2018 - 2019 Federal Filing

RECEIVED  
BLM AZ STATE OFFICE  
2018 JUL 23 P 2:51



AMC414606 7	BHC 14	Yavapai: 2012-0016886		T8N R2W	15, 22	14
AMC414607	BHC 15	Yavapai: 2012-0016887		T8N R2W	15, 22	15
AMC414608	BHC 16	Yavapai: 2012-0016888		T8N R2W	15, 22	16
AMC414609	BHC 17	Yavapai: 2012-0016889		T8N R2W	15, 22	17
AMC414610	BHC 18	Yavapai: 2012-0016890		T8N R2W	14, 15, 22, 23	18
AMC414611	BHC 19	Yavapai: 2012-0016891		T8N R2W	15, 16	19
AMC414612	BHC 20	Yavapai: 2012-0016892		T8N R2W	15	20
AMC414613	BHC 21	Yavapai: 2012-0016893		T8N R2W	15	21
AMC414614	BHC 22	Yavapai: 2012-0016894		T8N R2W	15	22
AMC414615	BHC 23	Yavapai: 2012-0016895		T8N R2W	15	23
AMC414616	BHC 24	Yavapai: 2012-0016896		T8N R2W	15	24
AMC414617	BHC 25	Yavapai: 2012-0016897		T8N R2W	15	25
AMC414618	BHC 26	Yavapai: 2012-0016898		T8N R2W	15	26
AMC414619	BHC 27	Yavapai: 2012-0016899		T8N R2W	14, 15	27
AMC414620	BHC 28	Yavapai: 2012-0016900		T8N R2W	15, 16	28
AMC414621	BHC 29	Yavapai: 2012-0016901		T8N R2W	15	29
AMC414622	BHC 30	Yavapai: 2012-0016902		T8N R2W	15	30
AMC414623	BHC 31	Yavapai: 2012-0016903		T8N R2W	15	31
AMC414624	BHC 32	Yavapai: 2012-0016904		T8N R2W	15	32
AMC414625	BHC 33	Yavapai: 2012-0016905	PHOENIX, ARIZONA	T8N R2W	15	33
AMC414626	BHC 34	Yavapai: 2012-0016906		T8N R2W	15	34
AMC414627	BHC 35	Yavapai: 2012-0016907	2018 JUL 23 P 2:51	T8N R2W	15	35

AMC414628 7	BHC 36	Yavapai: 2012-0016908		T8N R2W	14, 15	36
AMC414629	BHC 37	Yavapai: 2012-0016909		T8N R2W	15, 16	37
AMC414630	BHC 38	Yavapai: 2012-0016910		T8N R2W	15	38
AMC414631	BHC 39	Yavapai: 2012-0016911		T8N R2W	15	39
AMC414632	BHC 40	Yavapai: 2012-0016912		T8N R2W	15	40
AMC414633	BHC 41	Yavapai: 2012-0016913		T8N R2W	15	41
AMC414634	BHC 42	Yavapai: 2012-0016914		T8N R2W	14, 15	42
AMC414635	BHC 43A	Yavapai: 2012-0016915		T8N R2W	23	43
AMC414636	BHC 44	Yavapai: 2012-0016916	Yavapai: 2012-0016948	T8N R2W	23	44
AMC414637	BHC 45	Yavapai: 2012-0016917	Yavapai: 2012-0016949	T8N R2W	23	45
AMC414638	BHC 46	Yavapai: 2012-0016918	Yavapai: 2012-0016950	T8N R2W	23	46
AMC414639	BHC 47	Yavapai: 2012-0016919	Yavapai: 2012-0016951	T8N R2W	23	47
AMC414640	BHC 48	Yavapai: 2012-0016920	Yavapai: 2012-0016952	T8N R2W	23	48
AMC414641	BHC 49A	Yavapai: 2012-0016921		T8N R2W	22, 23	49
AMC414642	BHC 50	Yavapai: 2012-0016922		T8N R2W	23	50
AMC414643	BHC 51	Yavapai: 2012-0016923		T8N R2W	23	51
AMC414644	BHC 52	Yavapai: 2012-0016924		T8N R2W	23	52
AMC414645	BHC 53	Yavapai: 2012-0016925		T8N R2W	23	53
AMC414646	BHC 54	Yavapai: 2012-0016926		T8N R2W	23	54
AMC414647	BHC 55	Yavapai: 2012-0016927		T8N R2W	14, 15, 22, 23	55
AMC414648	BHC 56	Yavapai: 2012-0016928		T8N R2W	14, 23	56
AMC414649 ✓	BHC 57	Yavapai: 2012-0016929		T8N R2W	14, 23	57

AMC414650	BHC 58	Yavapai: 2012-0016930		T8N R2W	14, 23	58
AMC414651	BHC 59	Yavapai: 2012-0016931		T8N R2W	14, 23	59
AMC414652	BHC 60	Yavapai: 2012-0016932		T8N R2W	14, 23	60
AMC414653	BHC 61	Yavapai: 2012-0016933		T8N R2W	14, 23	61
AMC414654	BHC 62	Yavapai: 2012-0016934		T8N R2W	23	62
AMC414655	BHC 63	Yavapai: 2012-0016935		T8N R2W	23	63
AMC414656	BHC 64	Yavapai: 2012-0016936		T8N R2W	23	64
AMC414657	BHC 65	Yavapai: 2012-0016937		T8N R2W	23	65
AMC414658	BHC 66	Yavapai: 2012-0016938		T8N R2W	23	66
AMC414659	BHC 67A	Yavapai: 2012-0016939		T8N R2W	23	67
AMC417985	BHC 68	Yavapai: 2012-0058145		T8N R2W	22	68
AMC417986	BHC 69	Yavapai: 2012-0058146		T8N R2W	22	69
AMC417987	BHC 70	Yavapai: 2012-0058147		T8N R2W	22	70
AMC417988	BHC 71	Yavapai: 2012-0058148		T8N R2W	22	71
AMC417989	BHC 72	Yavapai: 2012-0058149		T8N R2W	22	72
AMC417990	BHC 73	Yavapai: 2012-0058150		T8N R2W	22	73
AMC417991	BHC 74	Yavapai: 2012-0058151		T8N R2W	22	74
AMC417992	BHC 75	Yavapai: 2012-0058152		T8N R2W	22	75
AMC417993	BHC 76	Yavapai: 2012-0058153		T8N R2W	22, 23	76
AMC417994	<u>BHC 77</u>	Yavapai: 2012-0058154	PHOENIX, ARIZONA	T8N R2W	22, 27	77
AMC417995	<u>BHC 79</u>	Yavapai: 2012-0058155	2010 JUL 23 P 2:51	T8N R2W	22, 27	78
AMC417996	<u>BHC 81</u>	Yavapai: 2012-0058156		T8N R2W	22, 27	79

AMC417997 7	<u>BHC 83</u>	Yavapai: 2012-0058157		T8N R2W	22, 27	80
AMC417998	<u>BHC 85</u>	Yavapai: 2012-0058158		T8N R2W	22, 27	81
AMC417999	<u>BHC 87</u>	Yavapai: 2012-0058159		T8N R2W	22, 27	82
AMC418000	<u>BHC 89</u>	Yavapai: 2012-0058160		T8N R2W	22, 27	83
AMC418001	<u>BHC 91</u>	Yavapai: 2012-0058161		T8N R2W	22, 27	84
AMC418002	BHC 93	Yavapai: 2012-0058162		T8N R2W	22, 23, 26, 27	85
AMC418003	BHC 94	Yavapai: 2012-0058163		T8N R2W	26, 27	86
AMC418004	BHC 95	Yavapai: 2012-0058164		T8N R2W	23, 26	87
AMC418005	BHC 96	Yavapai: 2012-0058165		T8N R2W	26	88
AMC418006	BHC 97	Yavapai: 2012-0058166		T8N R2W	23, 26	89
AMC418007	BHC 98	Yavapai: 2012-0058167		T8N R2W	26	90
AMC418008	BHC 99	Yavapai: 2012-0058168		T8N R2W	23, 26	91
AMC418009	BHC 100	Yavapai: 2012-0058169		T8N R2W	26	92
AMC418010	BHC 101	Yavapai: 2012-0058170		T8N R2W	23, 26	93
AMC418011	BHC 102	Yavapai: 2012-0058171		T8N R2W	26	94
AMC418012	BHC 103	Yavapai: 2012-0058172		T8N R2W	23, 26	95
AMC418013	BHC 104	Yavapai: 2012-0058173		T8N R2W	26	96
AMC418014	BHC 105	Yavapai: 2012-0058174		T8N R2W	23, 26	97
AMC418015	BHC 106	Yavapai: 2012-0058175		T8N R2W	26	98
AMC418016	BHC 107	Yavapai: 2012-0058176		T8N R2W	23, 26	99
AMC418017	BHC 108	Yavapai: 2012-0058177		T8N R2W	26	100
AMC418018 J	BHC 109	Yavapai: 2012-0058178		T8N R2W	23, 26	101

2018 JUL 23 P 2:51

PHOENIX, ARIZONA

AMC418019 7	BHC 110	Yavapai: 2012-0058179		T8N R2W	26	102
AMC418020	BHC 111	Yavapai: 2012-0058180		T8N R2W	23, 26	103
AMC418021	<u>BHC 112</u>	Yavapai: 2012-0058181		T8N R2W	26	104
AMC418022	<u>BHC 129</u>	Yavapai: 2012-0058182		T8N R2W	26, 27	105
AMC418023	<u>BHC 133</u>	Yavapai: 2012-0058184		T8N R2W	26	106
AMC418024	<u>BHC 135</u>	Yavapai: 2012-0058185		T8N R2W	26	107
AMC418025	<u>BHC 137</u>	Yavapai: 2012-0058186		T8N R2W	26	108
AMC418026	<u>BHC 139</u>	Yavapai: 2012-0058187		T8N R2W	26	109
AMC418027	<u>BHC 141</u>	Yavapai: 2012-0058188		T8N R2W	26	110
AMC418028	<u>BHC 143</u>	Yavapai: 2012-0058189		T8N R2W	26	111
AMC418029	<u>BHC 145</u>	Yavapai: 2012-0058190		T8N R2W	26	112
AMC418030 J	<u>BHC 147</u>	Yavapai: 2012-0058191		T8N R2W	26	113
AMC418586 7	<u>BHC 78</u>	Yavapai: 2012-0061705		T8N R2W	27	114
AMC418587	<u>BHC 80</u>	Yavapai: 2012-0061706		T8N R2W	27	115
AMC418588	<u>BHC 82</u>	Yavapai: 2012-0061707		T8N R2W	27	116
AMC418589	<u>BHC 84</u>	Yavapai: 2012-0061708		T8N R2W	27	117
AMC418590	<u>BHC 86</u>	Yavapai: 2012-0061709		T8N R2W	27	118
AMC418591	<u>BHC 88</u>	Yavapai: 2012-0061710		T8N R2W	27	119
AMC418592	<u>BHC 90</u>	Yavapai: 2012-0061711		T8N R2W	27	120
AMC418593	<u>BHC 92</u>	Yavapai: 2012-0061712		T8N R2W	27	121
AMC418594	BHC 113	Yavapai: 2012-0061713		T8N R2W	27	122
AMC418595 J	BHC 114	Yavapai: 2012-0061714		T8N R2W	27	123



AMC418596 7	BHC 115	Yavapai: 2012-0061715		T8N R2W	27	124
AMC418597	BHC 116	Yavapai: 2012-0061716		T8N R2W	27	125
AMC418598	BHC 117	Yavapai: 2012-0061717		T8N R2W	27	126
AMC418599	BHC 118	Yavapai: 2012-0061718		T8N R2W	27	127
AMC418600	BHC 119	Yavapai: 2012-0061719		T8N R2W	27	128
AMC418601	BHC 120	Yavapai: 2012-0061720		T8N R2W	27	129
AMC418602	BHC 121	Yavapai: 2012-0061721		T8N R2W	27	130
AMC418603	BHC 122	Yavapai: 2012-0061722		T8N R2W	27	131
AMC418604	BHC 123	Yavapai: 2012-0061723		T8N R2W	27	132
AMC418605	BHC 124	Yavapai: 2012-0061724		T8N R2W	27	133
AMC418606	BHC 125	Yavapai: 2012-0061725		T8N R2W	27	134
AMC418607	BHC 126	Yavapai: 2012-0061726		T8N R2W	27	135
AMC418608	BHC 127	Yavapai: 2012-0061727		T8N R2W	27	136
AMC418609	<u>BHC 128</u>	Yavapai: 2012-0061728		T8N R2W	27	137
AMC418610	BHC 130	Yavapai: 2012-0061729		T8N R2W	26, 27	138
AMC418611	BHC 131	Yavapai: 2012-0058183		T8N R2W	26	139
AMC418612	<u>BHC 132</u>	Yavapai: 2012-0061730		T8N R2W	26	140
AMC418613	<u>BHC 134</u>	Yavapai: 2012-0061731		T8N R2W	26	141
AMC418614	<u>BHC 136</u>	Yavapai: 2012-0061732		T8N R2W	26	142
AMC418615	<u>BHC 138</u>	Yavapai: 2012-0061733	PHOENIX, ARIZONA	T8N R2W	26	143
AMC418616	<u>BHC 140</u>	Yavapai: 2012-0061734		T8N R2W	26	144
AMC418617 J	<u>BHC 142</u>	Yavapai: 2012-0061735	2018 JUL 23 P 2: 52	T8N R2W	26	145

AMC418618 7	<u>BHC 144</u>	Yavapai: 2012-0061736		T8N R2W	26	146
AMC418619	<u>BHC 146</u>	Yavapai: 2012-0061737		T8N R2W	26	147
AMC418620	BHC 148	Yavapai: 2012-0061738		T8N R2W	26	148
AMC418621	BHC 149	Yavapai: 2012-0061739		T8N R2W	27, 34	149
AMC418622	BHC 150	Yavapai: 2012-0061740		T8N R2W	27, 34	150
AMC418623	BHC 151	Yavapai: 2012-0061741		T8N R2W	27	151
AMC418624	BHC 152	Yavapai: 2012-0061742		T8N R2W	26, 27	152
AMC418625	BHC 153	Yavapai: 2012-0061743		T8N R2W	26	153
AMC418626	BHC 154	Yavapai: 2012-0061744		T8N R2W	26	154
<u>AMC418627</u> J	BHC 155	Yavapai: 2012-0061745		T8N R2W	26	155
AMC428770 7	BHC 156	Yavapai: 2014-0031566		T8N R2W	21, 28	156
AMC428771	BHC 157	Yavapai: 2014-0031567		T8N R2W	21, 22, 27, 28	157
AMC428772	BHC 158	Yavapai: 2014-0031568		T8N R2W	28	158
AMC428773	BHC 159	Yavapai: 2014-0031569		T8N R2W	28	159
AMC428774	BHC 160	Yavapai: 2014-0031570		T8N R2W	28	160
AMC428775	BHC 161	Yavapai: 2014-0031571		T8N R2W	27, 28	161
AMC428776	BHC 162	Yavapai: 2014-0031572		T8N R2W	28	162
AMC428777	BHC 163	Yavapai: 2014-0031573		T8N R2W	28	163
AMC428778	BHC 164	Yavapai: 2014-0031574		T8N R2W	28	164
AMC428779	BHC 165	Yavapai: 2014-0031575	PHOENIX, ARIZONA	T8N R2W	27, 28	165
AMC428780	BHC 166	Yavapai: 2014-0031576		T8N R2W	28	166
AMC428781	BHC 167	Yavapai: 2014-0031577	2018 JUL 23 P 2:52	T8N R2W	28	167

AMC428782 7	BHC 168	Yavapai: 2014-0031578		T8N R2W	28	168
AMC428783 J	BHC 169	Yavapai: 2014-0031579		T8N R2W	27, 28	169
<b>Total Claims On This Exhibit A and Affidavit: 169</b>						

Underline = break in sequence

RECEIVED  
BLM AZ STATE OFFICE  
2018 JUL 23 P 2: 52  
PHOENIX, ARIZONA

Recording requested by and return to:  
Kennecott Exploration Company – Land Dept.  
2640 West 1700 South  
Salt Lake City, UT 84104

**ARIZONA AFFIDAVIT OF CLAIM MAINTENANCE FEE PAYMENT AND NOTICE  
OF INTENT TO HOLD UNPATENTED MINING CLAIM FOR SEPTEMBER 1, 2018  
THROUGH SEPTEMBER 1, 2019**

THE UNDERSIGNED, on behalf of Kennecott Exploration Company (“KEC”), 2640 West 1700 South, Salt Lake City, UT 84104, acquainted with said matters, being first duly sworn, deposes and says that he is a citizen of the United States and more than eighteen years of age, and that pursuant to Ariz. Rev. Stat. § 27-208, 30 U.S.C § 28(f), 43 CFR 3830.21(d), and 43 CFR 3834.11(a)(2), One Hundred Fifty-Five Dollars (\$155.00) in maintenance fees were timely paid by or at the expense of KEC to the Bureau of Land Management (the “BLM”) for the assessment year ending at 12:01 A.M on September 1, 2019, for each of the unpatented mining claims further described on **Exhibit A** attached hereto and made a part hereof by this reference. Said fees were paid in lieu of the annual assessment work requirements and were paid for the claims described herein which are owned, worked, controlled or claimed by KEC for the valuable mineral contained therein, and it is the intent of KEC to hold and develop these unpatented mining claims in behalf of Bronco Creek Exploration Inc. whose address is 1815 East Winsett St. Tucson, AZ 85719, the owner of the claims.

IN WITNESS WHEREOF, this instrument is executed as of the 16<sup>th</sup> day of July, 2018.

KENNECOTT EXPLORATION COMPANY

By 

Erik Best, Operating Officer


RECEIVED  
BLM AT STATE OFFICE  
2018 JUL 23 P 2:51  
PHOENIX, ARIZONA

STATE OF UTAH )

:SS

COUNTY OF SALT LAKE )

On this 16<sup>th</sup> day of July 2018, before me personally appeared Erik Best, who being by me duly sworn, did say that he is the Operating Officer of Kennecott Exploration Company, and that the foregoing instrument was signed by Erik Best on behalf of said company, by authority, and said company executed the same.



*Michelle Lee Barndt*

Michelle Lee Barndt, Notary Public, Utah  
Salt Lake City, Utah

My Commission expires: April 16, 2019

RECEIVED  
PLM AZ STATE OFFICE  
2018 JUL 23 P 2:51  
PHOENIX, ARIZONA



Attached to and made a part of that certain 2018 - 2019 Arizona Affidavit of Payment of Claim Maintenance Fees and Notice of Intent to Hold Unpatented Mining Claims for the following group of unpatented lode mining claims in Yavapai County, State of Arizona, further described as:

Exhibit A

Group Name: Buckhorn Creek BHC (169) (Bronco Creek)

Project: Buckhorn Creek

Number of Claims: 169

Meridian: Gila and Salt River Meridian

BLM #	Name	Original Doc # Book & Page	Amended Doc # Book & Page	Township & Range	Section	#
AMC414593 7	BHC 1A	Yavapai: 2012-0016873		T8N R2W	22	1
AMC414594	BHC 2	Yavapai: 2012-0016874	Yavapai: 2012-0016940	T8N R2W	22	2
AMC414595	BHC 3	Yavapai: 2012-0016875	Yavapai: 2012-0016941	T8N R2W	22	3
AMC414596	BHC 4	Yavapai: 2012-0016876	Yavapai: 2012-0016942	T8N R2W	22	4
AMC414597	BHC 5	Yavapai: 2012-0016877	Yavapai: 2012-0016943	T8N R2W	22	5
AMC414598	BHC 6	Yavapai: 2012-0016878	Yavapai: 2012-0016944	T8N R2W	22	6
AMC414599	BHC 7	Yavapai: 2012-0016879	Yavapai: 2012-0016945	T8N R2W	22	7
AMC414600	BHC 8	Yavapai: 2012-0016880	Yavapai: 2012-0016946	T8N R2W	22	8
AMC414601	BHC 9	Yavapai: 2012-0016881	Yavapai: 2012-0016947	T8N R2W	22, 23	9
AMC414602	BHC 10A	Yavapai: 2012-0016882		T8N R2W	15, 22	10
AMC414603	BHC 11	Yavapai: 2012-0016883		T8N R2W	15, 22	11
AMC414604	BHC 12	Yavapai: 2012-0016884		T8N R2W	15, 22	12
AMC414605 1	BHC 13	Yavapai: 2012-0016885		T8N R2W	15, 22	13

BHC 1A et al (169) (Bronco)  
2018 - 2019 Federal Filing

RECEIVED  
BLM AZ STATE OFFICE  
2018 JUL 23 P 2:51

AMC414606 7	BHC 14	Yavapai: 2012-0016886		T8N R2W	15, 22	14
AMC414607	BHC 15	Yavapai: 2012-0016887		T8N R2W	15, 22	15
AMC414608	BHC 16	Yavapai: 2012-0016888		T8N R2W	15, 22	16
AMC414609	BHC 17	Yavapai: 2012-0016889		T8N R2W	15, 22	17
AMC414610	BHC 18	Yavapai: 2012-0016890		T8N R2W	14, 15, 22, 23	18
AMC414611	BHC 19	Yavapai: 2012-0016891		T8N R2W	15, 16	19
AMC414612	BHC 20	Yavapai: 2012-0016892		T8N R2W	15	20
AMC414613	BHC 21	Yavapai: 2012-0016893		T8N R2W	15	21
AMC414614	BHC 22	Yavapai: 2012-0016894		T8N R2W	15	22
AMC414615	BHC 23	Yavapai: 2012-0016895		T8N R2W	15	23
AMC414616	BHC 24	Yavapai: 2012-0016896		T8N R2W	15	24
AMC414617	BHC 25	Yavapai: 2012-0016897		T8N R2W	15	25
AMC414618	BHC 26	Yavapai: 2012-0016898		T8N R2W	15	26
AMC414619	BHC 27	Yavapai: 2012-0016899		T8N R2W	14, 15	27
AMC414620	BHC 28	Yavapai: 2012-0016900		T8N R2W	15, 16	28
AMC414621	BHC 29	Yavapai: 2012-0016901		T8N R2W	15	29
AMC414622	BHC 30	Yavapai: 2012-0016902		T8N R2W	15	30
AMC414623	BHC 31	Yavapai: 2012-0016903		T8N R2W	15	31
AMC414624	BHC 32	Yavapai: 2012-0016904		T8N R2W	15	32
AMC414625	BHC 33	Yavapai: 2012-0016905	PHOENIX, ARIZONA	T8N R2W	15	33
AMC414626	BHC 34	Yavapai: 2012-0016906		T8N R2W	15	34
AMC414627	BHC 35	Yavapai: 2012-0016907	2018 JUL 23 P 2:51	T8N R2W	15	35

AMC414628 7	BHC 36	Yavapai: 2012-0016908		T8N R2W	14, 15	36
AMC414629	BHC 37	Yavapai: 2012-0016909		T8N R2W	15, 16	37
AMC414630	BHC 38	Yavapai: 2012-0016910		T8N R2W	15	38
AMC414631	BHC 39	Yavapai: 2012-0016911		T8N R2W	15	39
AMC414632	BHC 40	Yavapai: 2012-0016912		T8N R2W	15	40
AMC414633	BHC 41	Yavapai: 2012-0016913		T8N R2W	15	41
AMC414634	BHC 42	Yavapai: 2012-0016914		T8N R2W	14, 15	42
AMC414635	BHC 43A	Yavapai: 2012-0016915		T8N R2W	23	43
AMC414636	BHC 44	Yavapai: 2012-0016916	Yavapai: 2012-0016948	T8N R2W	23	44
AMC414637	BHC 45	Yavapai: 2012-0016917	Yavapai: 2012-0016949	T8N R2W	23	45
AMC414638	BHC 46	Yavapai: 2012-0016918	Yavapai: 2012-0016950	T8N R2W	23	46
AMC414639	BHC 47	Yavapai: 2012-0016919	Yavapai: 2012-0016951	T8N R2W	23	47
AMC414640	BHC 48	Yavapai: 2012-0016920	Yavapai: 2012-0016952	T8N R2W	23	48
AMC414641	BHC 49A	Yavapai: 2012-0016921		T8N R2W	22, 23	49
AMC414642	BHC 50	Yavapai: 2012-0016922		T8N R2W	23	50
AMC414643	BHC 51	Yavapai: 2012-0016923		T8N R2W	23	51
AMC414644	BHC 52	Yavapai: 2012-0016924		T8N R2W	23	52
AMC414645	BHC 53	Yavapai: 2012-0016925		T8N R2W	23	53
AMC414646	BHC 54	Yavapai: 2012-0016926		T8N R2W	23	54
AMC414647	BHC 55	Yavapai: 2012-0016927		T8N R2W	14, 15, 22, 23	55
AMC414648	BHC 56	Yavapai: 2012-0016928		T8N R2W	14, 23	56
AMC414649 ✓	BHC 57	Yavapai: 2012-0016929		T8N R2W	14, 23	57

AMC414650	BHC 58	Yavapai: 2012-0016930		T8N R2W	14, 23	58
AMC414651	BHC 59	Yavapai: 2012-0016931		T8N R2W	14, 23	59
AMC414652	BHC 60	Yavapai: 2012-0016932		T8N R2W	14, 23	60
AMC414653	BHC 61	Yavapai: 2012-0016933		T8N R2W	14, 23	61
AMC414654	BHC 62	Yavapai: 2012-0016934		T8N R2W	23	62
AMC414655	BHC 63	Yavapai: 2012-0016935		T8N R2W	23	63
AMC414656	BHC 64	Yavapai: 2012-0016936		T8N R2W	23	64
AMC414657	BHC 65	Yavapai: 2012-0016937		T8N R2W	23	65
AMC414658	BHC 66	Yavapai: 2012-0016938		T8N R2W	23	66
AMC414659	BHC 67A	Yavapai: 2012-0016939		T8N R2W	23	67
AMC417985	BHC 68	Yavapai: 2012-0058145		T8N R2W	22	68
AMC417986	BHC 69	Yavapai: 2012-0058146		T8N R2W	22	69
AMC417987	BHC 70	Yavapai: 2012-0058147		T8N R2W	22	70
AMC417988	BHC 71	Yavapai: 2012-0058148		T8N R2W	22	71
AMC417989	BHC 72	Yavapai: 2012-0058149		T8N R2W	22	72
AMC417990	BHC 73	Yavapai: 2012-0058150		T8N R2W	22	73
AMC417991	BHC 74	Yavapai: 2012-0058151		T8N R2W	22	74
AMC417992	BHC 75	Yavapai: 2012-0058152		T8N R2W	22	75
AMC417993	BHC 76	Yavapai: 2012-0058153		T8N R2W	22, 23	76
AMC417994	<u>BHC 77</u>	Yavapai: 2012-0058154	PHOENIX, ARIZONA	T8N R2W	22, 27	77
AMC417995	<u>BHC 79</u>	Yavapai: 2012-0058155	2010 JUL 23 P 2:51	T8N R2W	22, 27	78
AMC417996	<u>BHC 81</u>	Yavapai: 2012-0058156		T8N R2W	22, 27	79



AMC417997 7	<u>BHC 83</u>	Yavapai: 2012-0058157		T8N R2W	22, 27	80
AMC417998	<u>BHC 85</u>	Yavapai: 2012-0058158		T8N R2W	22, 27	81
AMC417999	<u>BHC 87</u>	Yavapai: 2012-0058159		T8N R2W	22, 27	82
AMC418000	<u>BHC 89</u>	Yavapai: 2012-0058160		T8N R2W	22, 27	83
AMC418001	<u>BHC 91</u>	Yavapai: 2012-0058161		T8N R2W	22, 27	84
AMC418002	BHC 93	Yavapai: 2012-0058162		T8N R2W	22, 23, 26, 27	85
AMC418003	BHC 94	Yavapai: 2012-0058163		T8N R2W	26, 27	86
AMC418004	BHC 95	Yavapai: 2012-0058164		T8N R2W	23, 26	87
AMC418005	BHC 96	Yavapai: 2012-0058165		T8N R2W	26	88
AMC418006	BHC 97	Yavapai: 2012-0058166		T8N R2W	23, 26	89
AMC418007	BHC 98	Yavapai: 2012-0058167		T8N R2W	26	90
AMC418008	BHC 99	Yavapai: 2012-0058168		T8N R2W	23, 26	91
AMC418009	BHC 100	Yavapai: 2012-0058169		T8N R2W	26	92
AMC418010	BHC 101	Yavapai: 2012-0058170		T8N R2W	23, 26	93
AMC418011	BHC 102	Yavapai: 2012-0058171		T8N R2W	26	94
AMC418012	BHC 103	Yavapai: 2012-0058172		T8N R2W	23, 26	95
AMC418013	BHC 104	Yavapai: 2012-0058173		T8N R2W	26	96
AMC418014	BHC 105	Yavapai: 2012-0058174		T8N R2W	23, 26	97
AMC418015	BHC 106	Yavapai: 2012-0058175		T8N R2W	26	98
AMC418016	BHC 107	Yavapai: 2012-0058176		T8N R2W	23, 26	99
AMC418017	BHC 108	Yavapai: 2012-0058177		T8N R2W	26	100
AMC418018	BHC 109	Yavapai: 2012-0058178		T8N R2W	23, 26	101

RECEIVED  
 BLM AZ STATE OFFICE  
 PHOENIX, ARIZONA  
 2018 JUL 23 P 2:51



AMC418019 7	BHC 110	Yavapai: 2012-0058179		T8N R2W	26	102
AMC418020	BHC 111	Yavapai: 2012-0058180		T8N R2W	23, 26	103
AMC418021	<u>BHC 112</u>	Yavapai: 2012-0058181		T8N R2W	26	104
AMC418022	<u>BHC 129</u>	Yavapai: 2012-0058182		T8N R2W	26, 27	105
AMC418023	<u>BHC 133</u>	Yavapai: 2012-0058184		T8N R2W	26	106
AMC418024	<u>BHC 135</u>	Yavapai: 2012-0058185		T8N R2W	26	107
AMC418025	<u>BHC 137</u>	Yavapai: 2012-0058186		T8N R2W	26	108
AMC418026	<u>BHC 139</u>	Yavapai: 2012-0058187		T8N R2W	26	109
AMC418027	<u>BHC 141</u>	Yavapai: 2012-0058188		T8N R2W	26	110
AMC418028	<u>BHC 143</u>	Yavapai: 2012-0058189		T8N R2W	26	111
AMC418029	<u>BHC 145</u>	Yavapai: 2012-0058190		T8N R2W	26	112
<u>AMC418030</u> J	<u>BHC 147</u>	Yavapai: 2012-0058191		T8N R2W	26	113
AMC418586 7	<u>BHC 78</u>	Yavapai: 2012-0061705		T8N R2W	27	114
AMC418587	<u>BHC 80</u>	Yavapai: 2012-0061706		T8N R2W	27	115
AMC418588	<u>BHC 82</u>	Yavapai: 2012-0061707		T8N R2W	27	116
AMC418589	<u>BHC 84</u>	Yavapai: 2012-0061708		T8N R2W	27	117
AMC418590	<u>BHC 86</u>	Yavapai: 2012-0061709		T8N R2W	27	118
AMC418591	<u>BHC 88</u>	Yavapai: 2012-0061710		T8N R2W	27	119
AMC418592	<u>BHC 90</u>	Yavapai: 2012-0061711		T8N R2W	27	120
AMC418593	<u>BHC 92</u>	Yavapai: 2012-0061712		T8N R2W	27	121
AMC418594	BHC 113	Yavapai: 2012-0061713		T8N R2W	27	122
AMC418595 J	BHC 114	Yavapai: 2012-0061714		T8N R2W	27	123

PHOENIX, ARIZONA  
2018 JUL 23 P 2:52

AMC418596 7	BHC 115	Yavapai: 2012-0061715		T8N R2W	27	124
AMC418597	BHC 116	Yavapai: 2012-0061716		T8N R2W	27	125
AMC418598	BHC 117	Yavapai: 2012-0061717		T8N R2W	27	126
AMC418599	BHC 118	Yavapai: 2012-0061718		T8N R2W	27	127
AMC418600	BHC 119	Yavapai: 2012-0061719		T8N R2W	27	128
AMC418601	BHC 120	Yavapai: 2012-0061720		T8N R2W	27	129
AMC418602	BHC 121	Yavapai: 2012-0061721		T8N R2W	27	130
AMC418603	BHC 122	Yavapai: 2012-0061722		T8N R2W	27	131
AMC418604	BHC 123	Yavapai: 2012-0061723		T8N R2W	27	132
AMC418605	BHC 124	Yavapai: 2012-0061724		T8N R2W	27	133
AMC418606	BHC 125	Yavapai: 2012-0061725		T8N R2W	27	134
AMC418607	BHC 126	Yavapai: 2012-0061726		T8N R2W	27	135
AMC418608	BHC 127	Yavapai: 2012-0061727		T8N R2W	27	136
AMC418609	<u>BHC 128</u>	Yavapai: 2012-0061728		T8N R2W	27	137
AMC418610	BHC 130	Yavapai: 2012-0061729		T8N R2W	26, 27	138
AMC418611	BHC 131	Yavapai: 2012-0058183		T8N R2W	26	139
AMC418612	<u>BHC 132</u>	Yavapai: 2012-0061730		T8N R2W	26	140
AMC418613	<u>BHC 134</u>	Yavapai: 2012-0061731		T8N R2W	26	141
AMC418614	<u>BHC 136</u>	Yavapai: 2012-0061732		T8N R2W	26	142
AMC418615	<u>BHC 138</u>	Yavapai: 2012-0061733		T8N R2W	26	143
AMC418616	<u>BHC 140</u>	Yavapai: 2012-0061734		T8N R2W	26	144
AMC418617 7	<u>BHC 142</u>	Yavapai: 2012-0061735		T8N R2W	26	145

AMC418618 7	BHC 144	Yavapai: 2012-0061736		T8N R2W	26	146
AMC418619	BHC 146	Yavapai: 2012-0061737		T8N R2W	26	147
AMC418620	BHC 148	Yavapai: 2012-0061738		T8N R2W	26	148
AMC418621	BHC 149	Yavapai: 2012-0061739		T8N R2W	27, 34	149
AMC418622	BHC 150	Yavapai: 2012-0061740		T8N R2W	27, 34	150
AMC418623	BHC 151	Yavapai: 2012-0061741		T8N R2W	27	151
AMC418624	BHC 152	Yavapai: 2012-0061742		T8N R2W	26, 27	152
AMC418625	BHC 153	Yavapai: 2012-0061743		T8N R2W	26	153
AMC418626	BHC 154	Yavapai: 2012-0061744		T8N R2W	26	154
AMC418627 J	BHC 155	Yavapai: 2012-0061745		T8N R2W	26	155
AMC428770 7	BHC 156	Yavapai: 2014-0031566		T8N R2W	21, 28	156
AMC428771	BHC 157	Yavapai: 2014-0031567		T8N R2W	21, 22, 27, 28	157
AMC428772	BHC 158	Yavapai: 2014-0031568		T8N R2W	28	158
AMC428773	BHC 159	Yavapai: 2014-0031569		T8N R2W	28	159
AMC428774	BHC 160	Yavapai: 2014-0031570		T8N R2W	28	160
AMC428775	BHC 161	Yavapai: 2014-0031571		T8N R2W	27, 28	161
AMC428776	BHC 162	Yavapai: 2014-0031572		T8N R2W	28	162
AMC428777	BHC 163	Yavapai: 2014-0031573		T8N R2W	28	163
AMC428778	BHC 164	Yavapai: 2014-0031574		T8N R2W	28	164
AMC428779	BHC 165	Yavapai: 2014-0031575		T8N R2W	27, 28	165
AMC428780	BHC 166	Yavapai: 2014-0031576		T8N R2W	28	166
AMC428781 J	BHC 167	Yavapai: 2014-0031577		T8N R2W	28	167

AMC428782 7	BHC 168	Yavapai: 2014-0031578		T8N R2W	28	168
AMC428783 1	BHC 169	Yavapai: 2014-0031579		T8N R2W	27, 28	169
<b>Total Claims On This Exhibit A and Affidavit: 169</b>						

Underline = break in sequence

RECEIVED  
BLM AZ STATE OFFICE  
2018 JUL 23 P 2:52  
PHOENIX, ARIZONA


Recording requested by and return to:  
Kennecott Exploration Company – Land Dept.  
2640 West 1700 South  
Salt Lake City, UT 84104

**ARIZONA AFFIDAVIT OF CLAIM MAINTENANCE FEE PAYMENT AND NOTICE  
OF INTENT TO HOLD UNPATENTED MINING CLAIM FOR SEPTEMBER 1, 2018  
THROUGH SEPTEMBER 1, 2019**

THE UNDERSIGNED, on behalf of Kennecott Exploration Company (“KEC”), 2640 West 1700 South, Salt Lake City, UT 84104, acquainted with said matters, being first duly sworn, deposes and says that he is a citizen of the United States and more than eighteen years of age, and that pursuant to Ariz. Rev. Stat. § 27-208, 30 U.S.C § 28(f), 43 CFR 3830.21(d), and 43 CFR 3834.11(a)(2), One Hundred Fifty-Five Dollars (\$155.00) in maintenance fees were timely paid by or at the expense of KEC to the Bureau of Land Management (the “BLM”) for the assessment year ending at 12:01 A.M on September 1, 2019, for each of the unpatented mining claims further described on **Exhibit A** attached hereto and made a part hereof by this reference. Said fees were paid in lieu of the annual assessment work requirements and were paid for the claims described herein which are owned, worked, controlled or claimed by KEC for the valuable mineral contained therein, and it is the intent of KEC to hold and develop these unpatented mining claims in behalf of Bronco Creek Exploration Inc. whose address is 1815 East Winsett St. Tucson, AZ 85719, the owner of the claims.

IN WITNESS WHEREOF, this instrument is executed as of the 16<sup>th</sup> day of July, 2018.

KENNECOTT EXPLORATION COMPANY

By   
Erik Best, Operating Officer

PHOENIX, ARIZONA

2018 JUL 23 P 2:52

RECEIVED  
BLM AZ STATE OFFICE




STATE OF UTAH )

:SS

COUNTY OF SALT LAKE )

On this 16<sup>th</sup> day of July, 2018, before me personally appeared Erik Best, who being by me duly sworn, did say that he is the Operating Officer of Kennecott Exploration Company, and that the foregoing instrument was signed by Erik Best on behalf of said company, by authority, and said company executed the same.



*Michelle Lee Barndt*

Michelle Lee Barndt, Notary Public, Utah  
Salt Lake City, Utah

My Commission expires: April 16, 2019

RECEIVED  
BLM AZ STATE OFFICE  
2018 JUL 23 P 2:52  
PHOENIX, ARIZONA

Attached to and made a part of that certain 2018 - 2019 Arizona Affidavit of Payment of Claim Maintenance Fees and Notice of Intent to Hold Unpatented Mining Claims for the following group of unpatented lode mining claims in Pinal County, State of Arizona, further described as:

Exhibit A

Group Name: Superior West - Bronco Creek

Project: Superior West

Number of Claims: 767

Meridian: Gila and Salt River Meridian

BLM #	Name	Original Doc # Book & Page	Amended Doc # Book & Page	Township & Range	Section	#
AMC308105 7	NEW BONANZA NO 157	Pinal: 1990-022087		T1S R12E	33	1
AMC308106	NEW BONANZA NO 158	Pinal: 1990-022088		T1S R12E	33	2
AMC308107	NEW BONANZA NO 159	Pinal: 1990-022089		T1S R12E	33	3
AMC308108	NEW BONANZA NO 160	Pinal: 1990-022090		T1S R12E	33, 34	4
AMC308109	<u>NEW BONANZA NO 161</u>	Pinal: 1990-022091		T1S R12E	34	5
<u>AMC308110</u> J	<u>NEW BONANZA NO 176</u>	Pinal: 1990-022092		T1S R12E	34	6
AMC308114 7	NEW BONANZA NO 185	Pinal: 1990-022097		T1S R12E	33	7
AMC308115	NEW BONANZA NO 186	Pinal: 1990-022098		T1S R12E	33	8
AMC308116 )	NEW BONANZA NO 187	Pinal: 1990-022099		T1S R12E	33	9

New Bonanza No 157 et al  
(767) Bronco Creek  
2018 - 2019 Filing

RECEIVED  
BLM AZ STATE OFFICE  
2018 JUL 23 P 2:53  
PHOENIX, ARIZONA

AMC308117 7	NEW BONANZA NO 188	Pinal: 1990-022100		T1S R12E	33, 34	10
AMC308118	NEW BONANZA NO 189	Pinal: 1990-022101		T1S R12E	34	11
AMC308119	NEW BONANZA NO 190	Pinal: 1990-022102		T1S R12E	34	12
AMC308120	NEW BONANZA NO 191	Pinal: 1990-022103		T1S R12E	34	13
AMC308121 7	NEW BONANZA NO 192	Pinal: 1990-022093		T1S R12E	34	14
AMC374570 ←	SUP 5	Pinal: 2006-145208	Pinal: 2011-065566	T1S R12E	29, 32	15
AMC374580 7	SUP 15	Pinal: 2006-145218		T1S R12E	28, 33	16
AMC374581	SUP 16	Pinal: 2006-145219		T1S R12E	28, 33	17
AMC374582	SUP 17	Pinal: 2006-145220		T1S R12E	28, 33	18
AMC374583	SUP 18	Pinal: 2006-145221		T1S R12E	27, 28, 33, 34	19
AMC374584	SUP 19	Pinal: 2006-145222		T1S R12E	27, 34	20
AMC374585	SUP 20	Pinal: 2006-145223		T1S R12E	27, 34	21
AMC374586	SUP 21	Pinal: 2006-145224		T1S R12E	27, 34	22
AMC374587	SUP 22	Pinal: 2006-145225		T1S R12E	27, 34	23
AMC374588	SUP 23	Pinal: 2006-145226		T1S R12E	31	24
AMC374589	SUP 24	Pinal: 2006-145227		T1S R12E	31	25
AMC374590	SUP 25	Pinal: 2006-145228		T1S R12E	31	26
AMC374591	SUP 26	Pinal: 2006-145229		T1S R12E	31	27
AMC374592 7	SUP 27	Pinal: 2006-145230	PHOENIX, ARIZONA	T1S R12E	31	28

New Bonanza No 157 et al  
(767) Bronco Creek  
2018 - 2019 Filing

2018 JUL 23 P 2:53

RECEIVED  
BLM AZ STATE OFFICE

AMC374593 7	SUP 28	Pinal: 2006-145231		T1S R12E	31	29
AMC374594	SUP 29	Pinal: 2006-145232		T1S R12E	31, 32	30
AMC374595	SUP 30	Pinal: 2006-145233		T1S R12E	32	31
AMC374596	SUP 31	Pinal: 2006-145234		T1S R12E	32	32
AMC374597	SUP 32	Pinal: 2006-145235		T1S R12E	32	33
<u>AMC374598</u> J	<u>SUP 33</u>	Pinal: 2006-145236	Pinal: 2011-065567	T1S R12E	32	34
AMC374608 7	SUP 43	Pinal: 2006-145246		T1S R12E	31	35
AMC374609	SUP 44	Pinal: 2006-145247		T1S R12E	31	36
AMC374610	SUP 45	Pinal: 2006-145248		T1S R12E	31	37
AMC374611	SUP 46	Pinal: 2006-145249		T1S R12E	31	38
AMC374612	SUP 47	Pinal: 2006-145250		T1S R12E	31	39
AMC374613	SUP 48	Pinal: 2006-145251		T1S R12E	31	40
AMC374614	SUP 49	Pinal: 2006-145252		T1S R12E	31, 32	41
AMC374615	SUP 50	Pinal: 2006-145253		T1S R12E	32	42
AMC374616	SUP 51	Pinal: 2006-145254		T1S R12E	32	43
AMC374617	SUP 52	Pinal: 2006-145255		T1S R12E	32	44
<u>AMC374618</u> J	<u>SUP 53</u>	Pinal: 2006-145256	Pinal: 2011-065569	T1S R12E	32	45
AMC374628 7	SUP 63	Pinal: 2006-145266		T1S R12E	31	46
AMC374629	SUP 64	Pinal: 2006-145267		T1S R12E	31	47
AMC374630	SUP 65	Pinal: 2006-145268		T1S R12E	31	48
AMC374631 J	SUP 66	Pinal: 2006-145269	PHOENIX, ARIZONA	T1S R12E	31	49

AMC374632	SUP 67	Pinal: 2006-145270		T1S R12E	31	50
AMC374633	SUP 68	Pinal: 2006-145271		T1S R12E	31	51
AMC374634	SUP 69	Pinal: 2006-145272		T1S R12E	31, 32	52
AMC374635	SUP 70	Pinal: 2006-145273		T1S R12E	32	53
AMC374636	SUP 71	Pinal: 2006-145274		T1S R12E	32	54
AMC374637	SUP 72	Pinal: 2006-145275		T1S R12E	32	55
AMC374638	SUP 73	Pinal: 2006-145276	Pinal: 2011-101460	T1S R12E	32	56
AMC374648	SUP 83	Pinal: 2006-145286		T1S R12E	33	57
AMC374649	SUP 84	Pinal: 2006-145287		T1S R12E	33	58
AMC374650	SUP 85	Pinal: 2006-145288		T1S R12E	33	59
AMC374651	SUP 86	Pinal: 2006-145289		T1S R12E	33, 34	60
AMC374652	SUP 87	Pinal: 2006-145290		T1S R12E	34	61
AMC374653	SUP 88	Pinal: 2006-145291		T1S R12E	34	62
AMC374654	SUP 89	Pinal: 2006-145292		T1S R12E T2S R11E	31 1	63
AMC374655	SUP 90	Pinal: 2006-145293		T1S R12E T2S R11E	31 1	64
AMC374656	SUP 91	Pinal: 2006-145294		T1S R12E T2S R11E	31 1	65
AMC374657	SUP 92	Pinal: 2006-145295		T1S R12E T2S R11E	31 1	66

PHOENIX, ARIZONA

2018 JUL 23 P 2:53

RECEIVED  
BLM AZ STATE OFFICE

New Bonanza No 157 et al  
(767) Bronco Creek  
2018 - 2019 Filing



AMC374658 7	SUP 93	Pinal: 2006-145296		T1S R12E T2S R11E	31 1	67
AMC374659	SUP 94	Pinal: 2006-145297		T1S R12E T2S R11E T2S R12E	31 1 6	68
AMC374660	SUP 95	Pinal: 2006-145298		T1S R12E T2S R12E	31, 32 6	69
AMC374661	SUP 96	Pinal: 2006-145299		T1S R12E T2S R12E	32 6	70
AMC374662	SUP 97	Pinal: 2006-145300		T1S R12E T2S R12E	32 6	71
AMC374663	SUP 98	Pinal: 2006-145301		T1S R12E T2S R12E	32 6	72
AMC374664	SUP 99	Pinal: 2006-145302	Pinal: 2011-101461	T1S R12E T2S R12E	32 6	73
AMC374665	SUP 100	Pinal: 2006-145303	Pinal: 2011-101462	T1S R12E T2S R12E	32 6	74
AMC374666	SUP 101	Pinal: 2006-145304	Pinal: 2011-101463	T1S R12E T2S R12E	32 6	75
AMC374667	SUP 102	Pinal: 2006-145305	Pinal: 2011-101464	T1S R12E T2S R12E	32 5, 6	76
AMC374668 1	SUP 103	Pinal: 2006-145306	Pinal: 2011-101465	T1S R12E T2S R12E	32 5	77

New Bonanza No 157 et al  
(767) Bronco Creek  
2018 – 2019 Filing

2018 JUL 23 P 2:53

RECEIVED  
BLM AZ STATE OFFICE  
PHOENIX, ARIZONA

AMC374669 7	SUP 104	Pinal: 2006-145307	Pinal: 2011-101466	T1S R12E T2S R12E	32, 33 5	78
AMC374670	SUP 105	Pinal: 2006-145308	Pinal: 2011-101467	T1S R12E T2S R12E	33 5	79
AMC374671	SUP 106	Pinal: 2006-145309	Pinal: 2011-101468	T1S R12E T2S R12E	33 5	80
AMC374672	SUP 107	Pinal: 2006-145310	Pinal: 2011-101469	T1S R12E T2S R12E	33 5	81
AMC374673	SUP 108	Pinal: 2006-145311	Pinal: 2011-101470	T1S R12E T2S R12E	33 5	82
AMC374674	SUP 109	Pinal: 2006-145312		T1S R12E	33	83
AMC374675	SUP 110	Pinal: 2006-145313		T1S R12E	33, 34	84
AMC374676	<u>SUP 111</u>	Pinal: 2006-145314		T2S R11E	1	85
AMC374677	SUP 115	Pinal: 2006-145318		T2S R12E	6	86
AMC374678	SUP 116	Pinal: 2006-145319		T2S R12E	6	87
AMC374679	<u>SUP 117</u>	Pinal: 2006-145320		T2S R12E	6	88
AMC374680	SUP 112	Pinal: 2006-145315		T2S R11E	1	89
AMC374681	SUP 113	Pinal: 2006-145316		T2S R11E T2S R12E	1 6	90
AMC374682	<u>SUP 114</u>	Pinal: 2006-145317		T2S R12E	6	91
AMC374683	SUP 118	Pinal: 2006-145321		T2S R12E	5, 6	92
AMC374684 1	SUP 119	Pinal: 2006-145322	PHOENIX, ARIZONA	T2S R12E	5	93

New Bonanza No 157 et al  
(767) Bronco Creek  
2018 – 2019 Filing

2018 JUL 23 P 2:53

RECEIVED  
BLM AZ STATE OFFICE

AMC374685 7	SUP 120	Pinal: 2006-145323		T2S R12E	5	94
AMC374686	SUP 121	Pinal: 2006-145324		T2S R12E	5	95
<u>AMC374687</u> J	<u>SUP 122</u>	Pinal: 2006-145325		T2S R12E	5	96
AMC383595 7	SUPN 5	Pinal: 2007-68353		T1S R12E	21	97
AMC383596	SUPN 6	Pinal: 2007-68354		T1S R12E	21	98
AMC383597	SUPN 7	Pinal: 2007-68355		T1S R12E	21	99
AMC383598	SUPN 8	Pinal: 2007-68356		T1S R12E	21	100
AMC383599	SUPN 9	Pinal: 2007-68357		T1S R12E	21	101
AMC383600	SUPN 10	Pinal: 2007-68358		T1S R12E	21	102
AMC383601	SUPN 11	Pinal: 2007-68359		T1S R12E	21	103
AMC383602	SUPN 12	Pinal: 2007-68360		T1S R12E	21	104
AMC383603	SUPN 13	Pinal: 2007-68361		T1S R12E	21	105
AMC383604	SUPN 14	Pinal: 2007-68362		T1S R12E	21	106
AMC383605	SUPN 15	Pinal: 2007-68363		T1S R12E	21	107
AMC383606	SUPN 16	Pinal: 2007-68364		T1S R12E	21	108
AMC383607	SUPN 17	Pinal: 2007-68365		T1S R12E	21	109
AMC383608	SUPN 18	Pinal: 2007-68366		T1S R12E	21	110
AMC383609	SUPN 19	Pinal: 2007-68367		T1S R12E	21	111
AMC383610	SUPN 20	Pinal: 2007-68368		T1S R12E	21	112
AMC383611	SUPN 21	Pinal: 2007-68369		T1S R12E	22	113
AMC383612 J	SUPN 22	Pinal: 2007-68370		T1S R12E	22	114

New Bonanza No 157 et al  
(767) Bronco Creek  
2018 - 2019 Filing

RECEIVED  
BLM ARIZONA STATE OFFICE  
2018 JUL 23 P 2:53  
PHOENIX, ARIZONA

AMC383613 7	SUPN 23	Pinal: 2007-68371		T1S R12E	22	115
AMC383614	SUPN 24	Pinal: 2007-68372		T1S R12E	22	116
AMC383615	SUPN 25	Pinal: 2007-68373	Pinal: 2011-101471	T1S R12E	20, 21, 28, 29	117
AMC383616	SUPN 26	Pinal: 2007-68374	Pinal: 2011-101472	T1S R12E	21, 28	118
AMC383617	SUPN 27	Pinal: 2007-68375	Pinal: 2011-101473	T1S R12E	21, 28	119
AMC383618	SUPN 28	Pinal: 2007-68376	Pinal: 2011-101474	T1S R12E	21, 28	120
AMC383619	SUPN 29	Pinal: 2007-68377	Pinal: 2011-101475	T1S R12E	21, 28	121
AMC383620	SUPN 30	Pinal: 2007-68378	Pinal: 2011-101476	T1S R12E	21, 28	122
AMC383621	SUPN 31	Pinal: 2007-68379	Pinal: 2011-101477	T1S R12E	21, 28	123
AMC383622	SUPN 32	Pinal: 2007-68380	Pinal: 2011-101478	T1S R12E	21, 28	124
AMC383623	SUPN 33	Pinal: 2007-68381	Pinal: 2011-101479	T1S R12E	21, 22, 27, 28	125
AMC383624	SUPN 34	Pinal: 2007-68382		T1S R12E	22, 27	126
AMC383625	SUPN 35	Pinal: 2007-68383		T1S R12E	22, 27	127
AMC383626	SUPN 36	Pinal: 2007-68384		T1S R12E	22, 27	128
AMC383627 J	SUPN 37	Pinal: 2007-68385		T1S R12E	22, 27	129
AMC383633 7	SUPN 43	Pinal: 2007-68391		T1S R12E	29	130
AMC383634	SUPN 44	Pinal: 2007-68392		T1S R12E	29	131
AMC383635	SUPN 45	Pinal: 2007-68393		T1S R12E	29	132
AMC383636 J	SUPN 46	Pinal: 2007-68394		T1S R12E	29	133
AMC383646 7	SUPN 56	Pinal: 2007-68404		T1S R12E	27	134
AMC383647 J	SUPN 57	Pinal: 2007-68405		T1S R12E	27	135

RECEIVED  
 BLM AZ STATE OFFICE  
 PHOENIX, ARIZONA  
 2018 JUL 23 P 2:53

AMC383648 7	SUPN 58	Pinal: 2007-68406		T1S R12E	27	136
AMC383649 J	SUPN 59	Pinal: 2007-68407		T1S R12E	27	137
AMC383655 7	SUPN 65	Pinal: 2007-68413		T1S R12E	29	138
AMC383656	SUPN 66	Pinal: 2007-68414		T1S R12E	29	139
AMC383657	SUPN 67	Pinal: 2007-68415		T1S R12E	29	140
AMC383658 J	SUPN 68	Pinal: 2007-68416		T1S R12E	29	141
AMC383668 7	SUPN 78	Pinal: 2007-68426		T1S R12E	27	142
AMC383669	SUPN 79	Pinal: 2007-68427		T1S R12E	27	143
AMC383670	SUPN 80	Pinal: 2007-68428		T1S R12E	27	144
AMC383671 J	SUPN 81	Pinal: 2007-68429		T1S R12E	27	145
AMC391101 7	MF 1	Pinal: 2008-034656		T2S R12E	6	146
AMC391102	MF 2	Pinal: 2008-034657		T1S R12E T2S R12E	33 5	147
AMC391103	MF 3	Pinal: 2008-034658		T2S R12E	5	148
AMC391104	MF 4	Pinal: 2008-034659		T2S R12E	5	149
AMC391105	MF 5	Pinal: 2008-034660		T2S R12E	8	150
AMC391106	MF 6	Pinal: 2008-034661		T2S R12E	6	151
AMC391107	MF 7	Pinal: 2008-034662		T2S R12E	6	152
AMC391108	MF 8	Pinal: 2008-034663		T2S R12E	6	153
AMC391109	MF 9	Pinal: 2008-034664		T2S R12E	6	154
AMC391110 J	MF 10	Pinal: 2008-034665		T2S R12E	6	155

2018 JUL 23 P 2:54

RECEIVED  
BLM AZ STATE OFFICE



AMC391111	MF 11	Pinal: 2008-034666		T2S R12E	6	156
AMC391112	MF 12	Pinal: 2008-034667		T2S R12E	5, 6	157
AMC391113	MF 13	Pinal: 2008-034668		T2S R12E	5, 6	158
AMC391115	MF 15	Pinal: 2008-034670		T2S R12E	5	159
AMC391116	MF 16	Pinal: 2008-034671		T2S R12E	5	160
AMC391120	MF 20	Pinal: 2008-034675		T2S R12E	5	161
AMC391121	MF 21	Pinal: 2008-034676		T2S R12E	5	162
AMC391122	MF 22	Pinal: 2008-034677		T2S R12E	5	163
AMC391123	MF 23	Pinal: 2008-034678		T2S R12E	5, 8	164
AMC391124	MF 24	Pinal: 2008-034679		T2S R12E	8	165
AMC391125	MF 25	Pinal: 2008-034680		T2S R12E	8	166
AMC391126	MF 26	Pinal: 2008-034681		T2S R12E	8	167
AMC391127	MF 27	Pinal: 2008-034682		T2S R12E	8	168
AMC391128	MF 28	Pinal: 2008-034683		T2S R12E	8	169
AMC391129	MF 29	Pinal: 2008-034684		T2S R12E	8	170
AMC391130	MF 30	Pinal: 2008-034685		T2S R12E	8, 9	171
AMC391131	MF 31	Pinal: 2008-034686		T2S R12E	9	172
AMC391132	MF 32	Pinal: 2008-034687		T2S R12E	8, 9	173
AMC391133	MF 33	Pinal: 2008-034688		T2S R12E	9	174
AMC391134	MF 37	Pinal: 2008-034689	PHOENIX, ARIZONA	T2S R12E	9	175
AMC391135	MF 38	Pinal: 2008-034690		T2S R12E	9	176

2018 JUL 23 P 2:54

RECEIVED  
BLM AZ STATE OFFICE

AMC391136 7	MF 39	Pinal: 2008-034691		T2S R12E	9	177
AMC391137	MF 40	Pinal: 2008-034692		T2S R12E	9	178
AMC391138	MF 41	Pinal: 2008-034693		T2S R12E	10, 9	179
AMC391139	MF 42	Pinal: 2008-034694		T2S R12E	10, 9	180
AMC391140	MF 43	Pinal: 2008-034695		T2S R12E	10, 9	181
AMC391141	MF 44	Pinal: 2008-034696		T2S R12E	10, 9	182
AMC391142	MF 45	Pinal: 2008-034697		T2S R12E	10, 9	183
AMC391143	MF 46	Pinal: 2008-034698		T2S R12E	10, 9	184
AMC391144	MF 47	Pinal: 2008-034699		T2S R12E	10, 15, 16, 9	185
AMC391145	MF 48	Pinal: 2008-034700		T2S R12E	10	186
AMC391146	MF 49	Pinal: 2008-034701		T2S R12E	10	187
AMC391147	MF 50	Pinal: 2008-034702		T2S R12E	10	188
AMC391148	MF 51	Pinal: 2008-034703		T2S R12E	10	189
AMC391149	MF 52	Pinal: 2008-034704		T2S R12E	10	190
AMC391150	<u>MF 53</u>	Pinal: 2008-034705		T2S R12E	10, 15	191
AMC391151	SNB 1	Pinal: 2008--034706		T1S R12E	33	192
AMC391152	SNB 2	Pinal: 2008--034707		T1S R12E	33, 34	193
<u>AMC391153</u> 7	<u>SNB 3</u>	Pinal: 2008--034708		T1S R12E	34	194
AMC397169 7	MF 54	Pinal: 2009-079482		T2S R12E	10	195
AMC397170	MF 55	Pinal: 2009-079483		T2S R12E	10	196
AMC397171 7	<u>MF 56</u>	Pinal: 2009-079484		T2S R12E	10, 15	197

New Bonanza No 157 et al  
(767) Bronco Creek  
2018 – 2019 Filing

2018 JUL 23 P 2:54

RECEIVED  
BLM AZ STATE OFFICE  
PHOENIX, ARIZONA

AMC397172 ↗	<u>MF 59</u>	Pinal: 2009-079485		T2S R12E	10	198
AMC397173	MF 61	Pinal: 2009-079486		T2S R12E	10	199
AMC397174	MF 62	Pinal: 2009-079487		T2S R12E	10	200
AMC397175	MF 63	Pinal: 2009-079488		T2S R12E	10	201
AMC397176	MF 64	Pinal: 2009-079489		T2S R12E	10	202
AMC397177	MF 65	Pinal: 2009-079490		T2S R12E	10	203
AMC397178	MF 66	Pinal: 2009-079491		T2S R12E	10	204
AMC397179	MF 67	Pinal: 2009-079492		T2S R12E	10	205
AMC397180	MF 68	Pinal: 2009-079493		T2S R12E	10	206
AMC397181	MF 69	Pinal: 2009-079494		T2S R12E	10	207
AMC397182	MF 70	Pinal: 2009-079495		T2S R12E	10	208
AMC397183	MF 71	Pinal: 2009-079496		T2S R12E	10	209
AMC397184	MF 72	Pinal: 2009-079497		T2S R12E	10	210
AMC397185	MF 73	Pinal: 2009-079498		T2S R12E	10	211
AMC397186	MF 74	Pinal: 2009-079499		T2S R12E	10, 15	212
AMC397187	MF 75	Pinal: 2009-079500		T2S R12E	10, 15	213
AMC397188	MF 76	Pinal: 2009-079501		T2S R12E	10, 11, 14, 15	214
AMC397189	MF 77	Pinal: 2009-079502		T2S R12E	10, 11	215
AMC397190	MF 78	Pinal: 2009-079503		T2S R12E	10, 11	216
<u>AMC397191</u> ↘	<u>MF 79</u>	Pinal: 2009-079504		T2S R12E	10, 11	217
AMC401708 ↙	SS-3	Pinal: 2010-075019	PHOENIX, ARIZONA	T2S R12E	15	218

New Bonanza No 157 et al  
(767) Bronco Creek  
2018 – 2019 Filing

2018 JUL 23 P 2:54  
RECEIVED  
BLM ARIZONA OFFICE

AMC401709 7	SS-4	Pinal: 2010-075020		T2S R12E	15	219
AMC401710	SS-5	Pinal: 2010-075021		T2S R12E	15	220
AMC401711	SS-6	Pinal: 2010-075022		T2S R12E	15	221
AMC401712	SS-7	Pinal: 2010-075023		T2S R12E	15	222
AMC401713	SS-8	Pinal: 2010-075024		T2S R12E	15	223
AMC401714	SS-9	Pinal: 2010-075025		T2S R12E	15	224
AMC401715	SS-10	Pinal: 2010-075026		T2S R12E	15	225
AMC401716	SS-11	Pinal: 2010-075027		T2S R12E	15	226
AMC401717	SS-12	Pinal: 2010-075028		T2S R12E	15	227
AMC401718	SS-13	Pinal: 2010-075029		T2S R12E	15	228
AMC401719	SS-14	Pinal: 2010-075030		T2S R12E	15	229
AMC401720	SS-15	Pinal: 2010-075031		T2S R12E	15	230
AMC401721	SS-16	Pinal: 2010-075032		T2S R12E	15	231
AMC401722	SS-17	Pinal: 2010-075033		T2S R12E	15	232
AMC401723	SS-18	Pinal: 2010-075034		T2S R12E	15	233
AMC401724	SS-19	Pinal: 2010-075035		T2S R12E	15	234
AMC401725	SS-20	Pinal: 2010-075036		T2S R12E	15	235
AMC401726	SS-21	Pinal: 2010-075037		T2S R12E	15	236
AMC401727	SS-22	Pinal: 2010-075038		T2S R12E	15	237
AMC401728	SS-23	Pinal: 2010-075039		T2S R12E	15	238
AMC401729 7	SS-24	Pinal: 2010-075040		T2S R12E	15	239

New Bonanza No 157 et al  
(767) Bronco Creek  
2018 – 2019 Filing

RECEIVED  
BLM AZ STATE OFFICE  
PHOENIX, ARIZONA  
2018 JUL 23 P 2:54

AMC401730 ↗	SS-25	Pinal: 2010-075041		T2S R12E	15	240
AMC401731	SS-26	Pinal: 2010-075042		T2S R12E	15	241
AMC401732	SS-27	Pinal: 2010-075043		T2S R12E	15	242
AMC401733	SS-28	Pinal: 2010-075044		T2S R12E	15	243
AMC401734	SS-29	Pinal: 2010-075045		T2S R12E	15	244
AMC401735	SS-30	Pinal: 2010-075046		T2S R12E	15	245
AMC401736	SS-31	Pinal: 2010-075047		T2S R12E	15	246
AMC401737	SS-32	Pinal: 2010-075048		T2S R12E	15	247
AMC401738	SS-33	Pinal: 2010-075049		T2S R12E	15	248
AMC401739	SS-34	Pinal: 2010-075050		T2S R12E	15	249
AMC401740	SS-35	Pinal: 2010-075051		T2S R12E	22	250
AMC401741	SS-36	Pinal: 2010-075052		T2S R12E	22	251
AMC401742	SS-37	Pinal: 2010-075053		T2S R12E	22	252
AMC401743	SS-38	Pinal: 2010-075054		T2S R12E	22	253
AMC401744	SS-39	Pinal: 2010-075055		T2S R12E	22	254
AMC401745	SS-40	Pinal: 2010-075056		T2S R12E	22	255
AMC401746	SS-41	Pinal: 2010-075057		T2S R12E	22	256
AMC401747 ↘	SS-42	Pinal: 2010-075058		T2S R12E	22	257
AMC401795 ↗	SS-90	Pinal: 2010-075106		T2S R12E	23	258
AMC401796 ↘	SS-91	Pinal: 2010-075107		T2S R12E	23	259
AMC402770 ↙	SUPN 1	Pinal: 2010-104771	Pinal: 2014-020496	T1S R12E	21	260

New Bonanza No 157 et al  
(767) Bronco Creek  
2018 – 2019 Filing

2018 JUL 23 P 2:54  
RECEIVED  
BLM ARIZONA OFFICE



AMC402771 7	SUPN 2	Pinal: 2010-104772	Pinal: 2014-020497	T1S R12E	21	261
AMC402772	SUPN 3	Pinal: 2010-104773	Pinal: 2014-020498	T1S R12E	21	262
AMC402773	<u>SUPN 4</u>	Pinal: 2010-104774	Pinal: 2014-020499	T1S R12E	21	263
AMC402774	<u>MF 57</u>	Pinal: 2010-104775		T2S R12E	10	264
AMC402775	<u>MF 57F</u>	Pinal: 2010-104776		T2S R12E	10	265
AMC402776	<u>MF 58</u>	Pinal: 2010-104777		T2S R12E	10	266
<u>AMC402777</u> 7	<u>MF 60</u>	Pinal: 2010-104778		T2S R12E	10	267
AMC409194 7	MF 80	Pinal: 2011-055366		T2S R12E	17	268
AMC409195	MF 81	Pinal: 2011-055367		T2S R12E	17	269
AMC409196	MF 82	Pinal: 2011-055368		T2S R12E	16, 17	270
AMC409197	MF 83	Pinal: 2011-055369		T2S R12E	16	271
AMC409198	MF 84	Pinal: 2011-055370		T2S R12E	20	272
AMC409199	MF 85	Pinal: 2011-055371		T2S R12E	17, 20	273
AMC409200	MF 86	Pinal: 2011-055372		T2S R12E	17, 20	274
AMC409201	MF 87	Pinal: 2011-055373		T2S R12E	17, 20	275
AMC409202	MF 88	Pinal: 2011-055374		T2S R12E	17, 20	276
AMC409203	MF 89	Pinal: 2011-055375		T2S R12E	16, 17, 20, 21	277
AMC409204	MF 90	Pinal: 2011-055376		T2S R12E	16, 21	278
AMC409205	MF 91	Pinal: 2011-055377		T2S R12E	16, 21	279
AMC409206	MF 92	Pinal: 2011-055378		T2S R12E	16, 21	280
AMC409207 7	MF 93	Pinal: 2011-055379		T2S R12E	16, 21	281

RECEIVED  
 BLM AZ STATE OFFICE  
 2018 JUL 23 P 2:54  
 PHOENIX, ARIZONA

AMC409208 7	MF 94	Pinal: 2011-055380	Pinal: 2011-080580	T2S R12E	21	282
AMC409209	MF 95	Pinal: 2011-055381		T2S R12E	20	283
AMC409210	MF 96	Pinal: 2011-055382		T2S R12E	20	284
AMC409211	MF 97	Pinal: 2011-055383		T2S R12E	20	285
AMC409212	MF 98	Pinal: 2011-055384		T2S R12E	20	286
AMC409213	MF 99	Pinal: 2011-055385		T2S R12E	20	287
AMC409214	MF 100	Pinal: 2011-055386		T2S R12E	20, 21	288
AMC409215	MF 101	Pinal: 2011-055387		T2S R12E	21	289
AMC409216	MF 102	Pinal: 2011-055388		T2S R12E	21	290
AMC409217	MF 103	Pinal: 2011-055389		T2S R12E	21	291
AMC409218	MF 104	Pinal: 2011-055390		T2S R12E	21	292
AMC409219	MF 105	Pinal: 2011-055391		T2S R12E	21	293
AMC409220	MF 106	Pinal: 2011-055392		T2S R12E	21	294
AMC409221	MF 107	Pinal: 2011-055393		T2S R12E	21	295
AMC409222	MF 108	Pinal: 2011-055394		T2S R12E	21	296
AMC409223	MF 109	Pinal: 2011-055395		T2S R12E	21, 22	297
AMC409224	MF 110	Pinal: 2011-055396		T2S R12E	20	298
AMC409225	MF 111	Pinal: 2011-055397		T2S R12E	20	299
AMC409226	MF 112	Pinal: 2011-055398		T2S R12E	20	300
AMC409227	MF 113	Pinal: 2011-055399		T2S R12E	20	301
AMC409228 7	MF 114	Pinal: 2011-055400	PHOENIX, ARIZONA	T2S R12E	20	302

New Bonanza No 157 et al  
(767) Bronco Creek  
2018 – 2019 Filing

2018 JUL 23 P 2:52

RECEIVED  
BLM AZ STATE OFFICE

AMC409229 7	MF 115	Pinal: 2011-055401		T2S R12E	20	303
AMC409230	MF 116	Pinal: 2011-055402		T2S R12E	21	304
AMC409231	MF 117	Pinal: 2011-055403		T2S R12E	21	305
AMC409232	MF 118	Pinal: 2011-055404		T2S R12E	21	306
AMC409233	MF 119	Pinal: 2011-055405		T2S R12E	21	307
AMC409234	MF 120	Pinal: 2011-055406		T2S R12E	21	308
AMC409235	MF 121	Pinal: 2011-055407		T2S R12E	21	309
AMC409236	MF 122	Pinal: 2011-055408		T2S R12E	21	310
AMC409237	MF 123	Pinal: 2011-055409		T2S R12E	21	311
AMC409238	MF 124	Pinal: 2011-055410		T2S R12E	21, 22	312
AMC409239	MF 125	Pinal: 2011-055411		T2S R12E	20, 29	313
AMC409240	MF 126	Pinal: 2011-055412		T2S R12E	20, 29	314
AMC409241	MF 127	Pinal: 2011-055413		T2S R12E	20, 29	315
AMC409242	MF 128	Pinal: 2011-055414		T2S R12E	20, 29	316
AMC409243	MF 129	Pinal: 2011-055415		T2S R12E	20, 29	317
AMC409244	MF 130	Pinal: 2011-055416		T2S R12E	20, 29	318
AMC409245	MF 131	Pinal: 2011-055417		T2S R12E	21, 28	319
AMC409246	MF 132	Pinal: 2011-055418		T2S R12E	21, 28	320
AMC409247	MF 133	Pinal: 2011-055419		T2S R12E	21, 28	321
AMC409248	MF 134	Pinal: 2011-055420		T2S R12E	21, 28	322
AMC409249 7	MF 135	Pinal: 2011-055421		T2S R12E	21, 28	323

New Bonanza No 157 et al  
(767) Bronco Creek  
2018 – 2019 Filing

RECEIVED  
BLM AZ STATE OFFICE  
2018 JUL 23 P 2:55  
PHOENIX, ARIZONA

AMC409250	MF 136	Pinal: 2011-055422		T2S R12E	21, 28	324
AMC409251	MF 137	Pinal: 2011-055423		T2S R12E	21, 28	325
AMC409252	MF 138	Pinal: 2011-055424		T2S R12E	21, 28	326
AMC409253	MF 139	Pinal: 2011-055425		T2S R12E	21, 22, 27, 28	327
AMC409254	MF 140	Pinal: 2011-055426		T2S R12E	29	328
AMC409255	MF 141	Pinal: 2011-055427		T2S R12E	29	329
AMC409256	MF 142	Pinal: 2011-055428		T2S R12E	29	330
AMC409257	MF 143	Pinal: 2011-055429		T2S R12E	29	331
AMC409258	MF 144	Pinal: 2011-055430		T2S R12E	29	332
AMC409259	MF 145	Pinal: 2011-055431		T2S R12E	29	333
AMC409260	MF 146	Pinal: 2011-055432		T2S R12E	28, 29	334
AMC409261	MF 147	Pinal: 2011-055433		T2S R12E	28	335
AMC409262	MF 148	Pinal: 2011-055434		T2S R12E	28	336
AMC409263	MF 149	Pinal: 2011-055435		T2S R12E	28	337
AMC409264	MF 150	Pinal: 2011-055436		T2S R12E	28	338
AMC409265	MF 151	Pinal: 2011-055437		T2S R12E	28	339
AMC409266	MF 152	Pinal: 2011-055438		T2S R12E	28	340
AMC409267	MF 153	Pinal: 2011-055439		T2S R12E	28	341
AMC409268	MF 154	Pinal: 2011-055439		T2S R12E	27, 28	342
AMC409269	MF 155	Pinal: 2011-055441		T2S R12E	29	343
AMC409270	MF 156	Pinal: 2011-055441	PHOENIX, ARIZONA	T2S R12E	29	344

AMC409271 7	MF 157	Pinal: 2011-055443		T2S R12E	29	345
AMC409272	MF 158	Pinal: 2011-055444		T2S R12E	29	346
AMC409273	MF 159	Pinal: 2011-055445		T2S R12E	29	347
AMC409274	MF 160	Pinal: 2011-055446		T2S R12E	28, 29	348
AMC409275	MF 161	Pinal: 2011-055447		T2S R12E	28	349
AMC409276	MF 162	Pinal: 2011-055448		T2S R12E	28	350
AMC409277	MF 163	Pinal: 2011-055448		T2S R12E	28	351
AMC409278	MF 164	Pinal: 2011-055450		T2S R12E	28	352
AMC409279	MF 165	Pinal: 2011-055451		T2S R12E	28	353
AMC409280	MF 166	Pinal: 2011-055452		T2S R12E	28	354
AMC409281	MF 167	Pinal: 2011-055453		T2S R12E	28	355
AMC409282	MF 168	Pinal: 2011-055454		T2S R12E	28	356
AMC409283	MF 169	Pinal: 2011-055455		T2S R12E	27, 28	357
AMC409284	MF 170	Pinal: 2011-055456		T2S R12E	29	358
AMC409285	MF 171	Pinal: 2011-055457		T2S R12E	29	359
AMC409286	MF 172	Pinal: 2011-055458		T2S R12E	29	360
AMC409287	MF 173	Pinal: 2011-055459		T2S R12E	29	361
AMC409288	MF 174	Pinal: 2011-055460		T2S R12E	29	362
AMC409289	MF 175	Pinal: 2011-055461		T2S R12E	28, 29	363
AMC409290	MF 176	Pinal: 2011-055462		T2S R12E	28	364
AMC409291 7	MF 177	Pinal: 2011-055463		T2S R12E	28	365

New Bonanza No 157 et al  
(767) Bronco Creek  
2018 – 2019 Filing

RECEIVED  
BLM AT STATE OFFICE  
PHOENIX, ARIZONA  
2018 JUL 23 P 2:55



AMC409292 7	MF 178	Pinal: 2011-055464		T2S R12E	28	366
AMC409293	MF 179	Pinal: 2011-055465		T2S R12E	28	367
AMC409294	MF 180	Pinal: 2011-055466		T2S R12E	28	368
AMC409295	MF 181	Pinal: 2011-055467		T2S R12E	28	369
AMC409296	MF 182	Pinal: 2011-055468		T2S R12E	28	370
AMC409297	MF 183	Pinal: 2011-055469		T2S R12E	16	371
AMC409298 J	MF 184	Pinal: 2011-055470		T2S R12E	16	372
AMC409984 7	SUP 6 New	Pinal: 2011-065573		T1S R12E	29, 32	373
AMC409985	SUP 7 New	Pinal: 2011-065574		T1S R12E	29, 32	374
AMC409986	SUP 8 New	Pinal: 2011-065575		T1S R12E	29, 32	375
AMC409987	SUP 9 New	Pinal: 2011-065576		T1S R12E	29, 32	376
AMC409988	SUP 34 New	Pinal: 2011-065577		T1S R12E	32	377
AMC409989	SUP 35 New	Pinal: 2011-065578	Pinal: 2011-072807	T1S R12E	32	378
AMC409990	SUP 36 New	Pinal: 2011-065579	Pinal: 2011-072808	T1S R12E	32	379
AMC409991 J	SUP 37 New	Pinal: 2011-065580	Pinal: 2011-072809	T1S R12E	32	380
AMC412740 7	SUP 10 New	Pinal: 2011-101414	Pinal: 2014-054587	T1S R12E	28, 33	381
AMC412741	SUP 11 New	Pinal: 2011-101415	Pinal: 2014-054588	T1S R12E	28, 33	382
AMC412742	SUP 12 New	Pinal: 2011-101416	Pinal: 2014-054589	T1S R12E	28, 33	383
AMC412743	SUP 13 New	Pinal: 2011-101417		T1S R12E	28, 33	384
AMC412744	SUP 14 New	Pinal: 2011-101418		T1S R12E	28, 33	385
AMC412745 J	SUP 38 New	Pinal: 2011-101419		T1S R12E	32, 33	386

2018 JUL 23 P 2:55

RECEIVED  
BLM AZ STATE OFFICE  
PHOENIX, ARIZONA

AMC412746 7	SUP 39 New	Pinal: 2011-101420		T1S R12E	33	387
AMC412747	SUP 40 New	Pinal: 2011-101421		T1S R12E	33	388
AMC412748	SUP 41 New	Pinal: 2011-101422		T1S R12E	33	389
AMC412749	<u>SUP 42 New</u>	Pinal: 2011-101423		T1S R12E	33	390
AMC412750	SUP 54 New	Pinal: 2011-101424		T1S R12E	32	391
AMC412751	SUP 55 New	Pinal: 2011-101425		T1S R12E	32	392
AMC412752	SUP 56 New	Pinal: 2011-101426		T1S R12E	32	393
AMC412753	SUP 57 New	Pinal: 2011-101427		T1S R12E	32	394
AMC412754	SUP 58 New	Pinal: 2011-101428		T1S R12E	32, 33	395
AMC412755	SUP 59 New	Pinal: 2011-101429		T1S R12E	33	396
AMC412756	SUP 60 New	Pinal: 2011-101430		T1S R12E	33	397
AMC412757	SUP 61 New	Pinal: 2011-101431		T1S R12E	33	398
AMC412758	<u>SUP 62 New</u>	Pinal: 2011-101432		T1S R12E	33	399
AMC412759	SUP 74 New	Pinal: 2011-101433		T1S R12E	32	400
AMC412760	SUP 75 New	Pinal: 2011-101434		T1S R12E	32	401
AMC412761	SUP 76 New	Pinal: 2011-101435		T1S R12E	32	402
AMC412762	SUP 77 New	Pinal: 2011-101436		T1S R12E	32	403
AMC412763	SUP 78 New	Pinal: 2011-101437		T1S R12E	32, 33	404
AMC412764	SUP 79 New	Pinal: 2011-101438		T1S R12E	33	405
AMC412765	SUP 80 New	Pinal: 2011-101439		T1S R12E	33	406
AMC412766 1	SUP 81 New	Pinal: 2011-101440		T1S R12E	33	407

PHOENIX, ARIZONA

2018 JUL 23 P 2:55

RECEIVED  
BLM AZ STATE OFFICE

AMC412767 7	<u>SUP 82 New</u>	Pinal: 2011-101441		T1S R12E	33	408
AMC412768	SUPN 47 New	Pinal: 2011-101442		T1S R12E	28, 29	409
AMC412769	SUPN 48 New	Pinal: 2011-101443		T1S R12E	28	410
AMC412770	SUPN 49 New	Pinal: 2011-101444		T1S R12E	28	411
AMC412771	SUPN 50 New	Pinal: 2011-101445		T1S R12E	28	412
AMC412772	SUPN 51 New	Pinal: 2011-101446		T1S R12E	28	413
AMC412773	SUPN 52 New	Pinal: 2011-101447		T1S R12E	28	414
AMC412774	SUPN 53 New	Pinal: 2011-101448		T1S R12E	28	415
AMC412775	SUPN 54 New	Pinal: 2011-101449		T1S R12E	28	416
AMC412776	<u>SUPN 55 New</u>	Pinal: 2011-101450		T1S R12E	27, 28	417
AMC412777	SUPN 69 New	Pinal: 2011-101451		T1S R12E	28, 29	418
AMC412778	SUPN 70 New	Pinal: 2011-101452		T1S R12E	28	419
AMC412779	SUPN 71 New	Pinal: 2011-101453	Pinal: 2014-054584	T1S R12E	28	420
AMC412780	SUPN 72 New	Pinal: 2011-101454	Pinal: 2014-054585	T1S R12E	28	421
AMC412781	SUPN 73 New	Pinal: 2011-101455	Pinal: 2014-054586	T1S R12E	28	422
AMC412782	SUPN 74 New	Pinal: 2011-101456		T1S R12E	28	423
AMC412783	SUPN 75 New	Pinal: 2011-101457		T1S R12E	28	424
AMC412784	SUPN 76 New	Pinal: 2011-101458		T1S R12E	28	425
AMC412785 7	<u>SUPN 77 New</u>	Pinal: 2011-101459		T1S R12E	27, 28	426
AMC425528 7	SUP 1	Pinal: 2013-090559		T1S R12E	29, 30, 31, 32	427
AMC425529 7	SUP 2	Pinal: 2013-090560		T1S R12E	29, 32	428

2018 JUL 23 P 2:55

RECEIVED  
BLM AZ STATE OFFICE  
PHOENIX, ARIZONA

AMC425530 7	SUP 3	Pinal: 2013-090561		T1S R12E	29, 32	429
<u>AMC425531</u> J	<u>SUP 4</u>	Pinal: 2013-090562		T1S R12E	29, 32	430
AMC428408 7	MF 185	Pinal: 2014-036061		T2S R12E	10, 11, 14, 15	431
AMC428409	MF186	Pinal: 2014-036062		T2S R12E	14, 15	432
AMC428410	MF 187	Pinal: 2014-036063		T2S R12E	14, 15	433
AMC428411	MF 188	Pinal: 2014-036064		T2S R12E	14, 15	434
AMC428412	MF 189	Pinal: 2014-036065		T2S R12E	14, 15	435
AMC428413	MF 190	Pinal: 2014-036066		T2S R12E	14, 15	436
AMC428414	<u>MF 191</u>	Pinal: 2014-036067		T2S R12E	14, 15	437
AMC428415	MF 194	Pinal: 2014-036068		T2S R12E	11, 14	438
AMC428416	MF 195	Pinal: 2014-036069		T2S R12E	14	439
AMC428417	MF 196	Pinal: 2014-036070		T2S R12E	14	440
AMC428418	MF 197	Pinal: 2014-036071		T2S R12E	14	441
AMC428419	MF 198	Pinal: 2014-036072		T2S R12E	14	442
AMC428420	MF 199	Pinal: 2014-036073		T2S R12E	14	443
<u>AMC428421</u> J	<u>MF 200</u>	Pinal: 2014-036074		T2S R12E	14	444
AMC428570 7	MF 192	Pinal: 2014-039317		T2S R12E	14, 15	445
AMC428571	<u>MF 193</u>	Pinal: 2014-039318		T2S R12E	14, 15, 22, 23	446
AMC428572	SSX 1	Pinal: 2014-039319		T2S R12E	13	447
AMC428573	SSX 2	Pinal: 2014-039320		T2S R12E	13	448
AMC428574 J	SSX 3	Pinal: 2014-039321		T2S R12E	13	449

RECEIVED  
 BLM AZ STATE OFFICE  
 2018 JUL 23 P 2:50  
 PHOENIX, ARIZONA

AMC428575 7	SSX 4	Pinal: 2014-039322		T2S R12E T2S R13E	13 18	450
AMC428576	SSX 5	Pinal: 2014-039323		T2S R13E	18	451
AMC428577	SSX 6	Pinal: 2014-039324		T2S R13E	18	452
AMC428578	SSX 7	Pinal: 2014-039325		T2S R13E	18	453
AMC428579	SSX 8	Pinal: 2014-039326		T2S R13E	18	454
AMC428580	SSX 9	Pinal: 2014-039327		T2S R13E	18	455
AMC428581	SSX 10	Pinal: 2014-039328		T2S R12E	13	456
AMC428582	SSX 11	Pinal: 2014-039329		T2S R12E	13	457
AMC428583	SSX 12	Pinal: 2014-039330		T2S R12E	13	458
AMC428584	SSX 13	Pinal: 2014-039331		T2S R12E T2S R13E	13 18	459
AMC428585	SSX 14	Pinal: 2014-039332		T2S R13E	18	460
AMC428586	SSX 15	Pinal: 2014-039333		T2S R13E	18	461
AMC428587	SSX 16	Pinal: 2014-039334		T2S R13E	18	462
AMC428588	SSX 17	Pinal: 2014-039335		T2S R13E	18	463
AMC428589	SSX 18	Pinal: 2014-039336		T2S R13E	18	464
AMC428590	SSX 19	Pinal: 2014-039337		T2S R12E	13, 24	465
AMC428591	SSX 20	Pinal: 2014-039338		T2S R12E	13, 24	466
AMC428592	SSX 21	Pinal: 2014-039339		T2S R12E	13, 24	467
AMC428593 1	SSX 22	Pinal: 2014-039340		T2S R12E T2S R13E	13, 24 18, 19	468

New Bonanza No 157 et al  
(767) Bronco Creek  
2018 – 2019 Filing

2018 JUL 23 P 2:56

RECEIVED  
BLM AZ STATE OFFICE  
PHOENIX, ARIZONA



AMC428594 7	SSX 23	Pinal: 2014-039341		T2S R13E	18, 19	469
AMC428595	SSX 24	Pinal: 2014-039342		T2S R13E	18, 19	470
AMC428596	SSX 25	Pinal: 2014-039343		T2S R13E	18, 19	471
AMC428597	SSX 26	Pinal: 2014-039344		T2S R13E	18, 19	472
AMC428598	SSX 27	Pinal: 2014-039345		T2S R13E	18, 19	473
AMC428599	SSX 28	Pinal: 2014-039346		T2S R13E	17, 18, 19, 20	474
AMC428600	SSX 29	Pinal: 2014-039347		T2S R13E	17, 20	475
AMC428601	SSX 30	Pinal: 2014-039348		T2S R13E	17, 20	476
AMC428602	SSX 31	Pinal: 2014-039349		T2S R13E	17, 20	477
AMC428603	SSX 32	Pinal: 2014-039350		T2S R13E	17, 20	478
AMC428604	SSX 33	Pinal: 2014-039351		T2S R13E	17, 20	479
AMC428605	SSX 34	Pinal: 2014-039352		T2S R13E	17, 20	480
AMC428606	SSX 35	Pinal: 2014-039353		T2S R13E	17, 20	481
AMC428607	SSX 36	Pinal: 2014-039354		T2S R13E	17, 20	482
AMC428608	SSX 37	Pinal: 2014-039355		T2S R12E	13	483
AMC428609	SSX 38	Pinal: 2014-039356		T2S R12E	13	484
AMC428610	SSX 39	Pinal: 2014-039357		T2S R12E	13	485
AMC428611	SSX 40	Pinal: 2014-039358		T2S R12E	13	486
AMC428612	SSX 41	Pinal: 2014-039359		T2S R12E	13	487
AMC428613	SSX 42	Pinal: 2014-039360	PHOENIX, ARIZONA	T2S R12E	13, 24	488
AMC428614 1	SSX 43	Pinal: 2014-039361		T2S R12E	24	489

2018 JUL 23 P 2: 56  
RECEIVED  
BLM AZ STATE OFFICE

AMC428615 7	SSX 44	Pinal: 2014-039362		T2S R12E	23, 24	490
AMC428616	SSX 45	Pinal: 2014-039363		T2S R12E	24	491
AMC428617	SSX 46	Pinal: 2014-039364		T2S R12E	24	492
AMC428618	SSX 47	Pinal: 2014-039365		T2S R12E	24	493
AMC428619	SSX 48	Pinal: 2014-039366		T2S R12E	24	494
AMC428620	SSX 49	Pinal: 2014-039367		T2S R12E	24	495
AMC428621	SSX 50	Pinal: 2014-039368		T2S R12E	24	496
AMC428622	SSX 51	Pinal: 2014-039369		T2S R12E	24	497
AMC428623	SSX 52	Pinal: 2014-039370		T2S R12E	24	498
AMC428624	SSX 53	Pinal: 2014-039371		T2S R12E T2S R13E	24 19	499
AMC428625	SSX 54	Pinal: 2014-039372		T2S R13E	19	500
AMC428626	SSX 55	Pinal: 2014-039373		T2S R13E	19	501
AMC428627	SSX 56	Pinal: 2014-039374		T2S R13E	19	502
AMC428628	SSX 57	Pinal: 2014-039375		T2S R13E	19	503
AMC428629	SSX 58	Pinal: 2014-039376		T2S R13E	19	504
AMC428630	SSX 59	Pinal: 2014-039377		T2S R13E	19, 20	505
AMC428631	SSX 60	Pinal: 2014-039378		T2S R13E	20	506
AMC428632	SSX 61	Pinal: 2014-039379		T2S R13E	20	507
AMC428633	SSX 62	Pinal: 2014-039380		T2S R13E	20	508
AMC428634 J	SSX 63	Pinal: 2014-039381	PHOENIX, ARIZONA	T2S R13E	20	509

New Bonanza No 157 et al  
(767) Bronco Creek  
2018 - 2019 Filing

RECEIVED  
BLM AZ STATE OFFICE  
2018 JUL 23 P 2: 56

AMC428635 7	SSX 64	Pinal: 2014-039382		T2S R13E	20	510
AMC428636	SSX 65	Pinal: 2014-039383		T2S R13E	20	511
AMC428637	SSX 66	Pinal: 2014-039384		T2S R13E	20	512
AMC428638	SSX 67	Pinal: 2014-039385		T2S R13E	20	513
AMC428639	SSX 68	Pinal: 2014-039386		T2S R12E	23, 24	514
AMC428640	SSX 69	Pinal: 2014-039387		T2S R12E	24	515
AMC428641	SSX 70	Pinal: 2014-039388		T2S R12E	24	516
AMC428642	SSX 71	Pinal: 2014-039389		T2S R12E	24	517
AMC428643	SSX 72	Pinal: 2014-039390		T2S R12E	24	518
AMC428644	SSX 73	Pinal: 2014-039391		T2S R12E	24	519
AMC428645	SSX 74	Pinal: 2014-039392		T2S R12E	24	520
AMC428646	SSX 75	Pinal: 2014-039393		T2S R12E	24	521
AMC428647	SSX 76	Pinal: 2014-039394		T2S R12E	24	522
AMC428648	SSX 77	Pinal: 2014-039395		T2S R12E T2S R13E	24 19	523
AMC428649	SSX 78	Pinal: 2014-039396		T2S R13E	19	524
AMC428650	SSX 79	Pinal: 2014-039397		T2S R13E	19	525
AMC428651	SSX 80	Pinal: 2014-039398		T2S R13E	19	526
AMC428652	SSX 81	Pinal: 2014-039399		T2S R13E	19	527
AMC428653	SSX 82	Pinal: 2014-039400		T2S R13E	19	528
AMC428654	SSX 83	Pinal: 2014-039401		T2S R13E	19, 20	529

RECEIVED  
BLM AZ STATE OFFICE  
PHOENIX, ARIZONA  
2018 JUL 23 P 2: 56

AMC428655	SSX 84	Pinal: 2014-039402		T2S R13E	20	530
AMC428656	SSX 85	Pinal: 2014-039403		T2S R13E	20	531
AMC428657	SSX 86	Pinal: 2014-039404		T2S R13E	20	532
AMC428658	SSX 87	Pinal: 2014-039405		T2S R13E	20	533
AMC428659	SSX 88	Pinal: 2014-039406		T2S R13E	20	534
AMC428660	SSX 89	Pinal: 2014-039407		T2S R13E	20	535
AMC428661	SSX 90	Pinal: 2014-039408		T2S R13E	20	536
AMC428662	SSX 91	Pinal: 2014-039409		T2S R13E	20	537
AMC428663	SSX 92	Pinal: 2014-039410		T2S R12E	23, 24, 25, 26	538
AMC428664	SSX 93	Pinal: 2014-039411		T2S R12E	24, 25	539
AMC428665	SSX 94	Pinal: 2014-039412		T2S R12E	24, 25	540
AMC428666	SSX 95	Pinal: 2014-039413		T2S R12E	24, 25	541
AMC428667	SSX 96	Pinal: 2014-039414		T2S R12E	24, 25	542
AMC428668	SSX 97	Pinal: 2014-039415		T2S R12E	24, 25	543
AMC428669	SSX 98	Pinal: 2014-039416		T2S R12E	24, 25	544
AMC428670	SSX 99	Pinal: 2014-039417		T2S R12E	24, 25	545
AMC428671	SSX 100	Pinal: 2014-039418		T2S R12E	24, 25	546
AMC428672	SSX 101	Pinal: 2014-039419		T2S R12E T2S R13E	24, 25 19, 30	547
AMC428673	SSX 102	Pinal: 2014-039420		T2S R13E	19, 30	548
AMC428674	SSX 103	Pinal: 2014-039421	PHOENIX, ARIZONA	T2S R13E	19, 30	549

New Bonanza No 157 et al  
(767) Bronco Creek  
2018 - 2019 Filing

2018 JUL 23 P 2:56

RECEIVED  
BLM AZ STATE OFFICE

AMC428675 7	SSX 104	Pinal: 2014-039422		T2S R13E	19, 30	550
AMC428676	SSX 105	Pinal: 2014-039423		T2S R13E	19, 30	551
AMC428677	SSX 106	Pinal: 2014-039424		T2S R13E	19, 30	552
AMC428678	SSX 107	Pinal: 2014-039425		T2S R13E	19, 20, 29, 30	553
AMC428679	SSX 108	Pinal: 2014-039426		T2S R13E	20, 29	554
AMC428680	SSX 109	Pinal: 2014-039427		T2S R13E	20, 29	555
AMC428681	SSX 110	Pinal: 2014-039428		T2S R12E	26	556
AMC428682	SSX 111	Pinal: 2014-039429		T2S R12E	26	557
AMC428683	SSX 112	Pinal: 2014-039430		T2S R12E	26	558
AMC428684	SSX 113	Pinal: 2014-039431		T2S R12E	26	559
AMC428685	SSX 114	Pinal: 2014-039432		T2S R12E	26	560
AMC428686	SSX 115	Pinal: 2014-039433		T2S R12E	26	561
AMC428687	SSX 116	Pinal: 2014-039434		T2S R12E	25, 26	562
AMC428688	SSX 117	Pinal: 2014-039435		T2S R12E	25	563
AMC428689	SSX 118	Pinal: 2014-039436		T2S R12E	25	564
AMC428690	SSX 119	Pinal: 2014-039437		T2S R12E	25	565
AMC428691	SSX 120	Pinal: 2014-039438		T2S R12E	25	566
AMC428692	SSX 121	Pinal: 2014-039439		T2S R12E	25	567
AMC428693	SSX 122	Pinal: 2014-039440		T2S R12E	25	568
AMC428694	SSX 123	Pinal: 2014-039441		T2S R12E	25	569
AMC428695 7	SSX 124	Pinal: 2014-039442	PHOENIX, ARIZONA	T2S R12E	25	570



AMC428696 7	SSX 125	Pinal: 2014-039443		T2S R12E T2S R13E	25 30	571
AMC428697	SSX 126	Pinal: 2014-039444		T2S R13E	30	572
AMC428698	SSX 127	Pinal: 2014-039445		T2S R13E	30	573
AMC428699	SSX 128	Pinal: 2014-039446		T2S R13E	30	574
AMC428700	SSX 129	Pinal: 2014-039447		T2S R13E	30	575
AMC428701	SSX 130	Pinal: 2014-039448		T2S R13E	30	576
AMC428702	SSX 131	Pinal: 2014-039449		T2S R13E	29, 30	577
AMC428703	SSX 132	Pinal: 2014-039450		T2S R13E	29	578
AMC428704	SSX 133	Pinal: 2014-039451		T2S R13E	29	579
AMC428705	SSX 134	Pinal: 2014-039452		T2S R12E	26	580
AMC428706	SSX 135	Pinal: 2014-039453		T2S R12E	26	581
AMC428707	SSX 136	Pinal: 2014-039454		T2S R12E	26	582
AMC428708	SSX 137	Pinal: 2014-039455		T2S R12E	26	583
AMC428709	SSX 138	Pinal: 2014-039456		T2S R12E	26	584
AMC428710	SSX 139	Pinal: 2014-039457		T2S R12E	25, 26	585
AMC428711	SSX 140	Pinal: 2014-039458		T2S R12E	25	586
AMC428712	SSX 141	Pinal: 2014-039459		T2S R12E	25	587
AMC428713	SSX 142	Pinal: 2014-039460		T2S R12E	25	588
AMC428714	SSX 143	Pinal: 2014-039461		T2S R12E	25	589
AMC428715	SSX 144	Pinal: 2014-039462	PHOENIX, ARIZONA	T2S R12E	25	590

New Bonanza No 157 et al  
(767) Bronco Creek  
2018 - 2019 Filing

2018 JUL 23 P 2 51

RECEIVED  
BLM AZ STATE OFFICE

AMC428716 7	SSX 145	Pinal: 2014-039463		T2S R12E	25	591
AMC428717	SSX 146	Pinal: 2014-039464		T2S R12E	25	592
AMC428718	SSX 147	Pinal: 2014-039465		T2S R12E	25	593
AMC428719	SSX 148	Pinal: 2014-039466		T2S R12E T2S R13E	25 30	594
AMC428720	SSX 149	Pinal: 2014-039467		T2S R13E	30	595
AMC428721	SSX 150	Pinal: 2014-039468		T2S R13E	30	596
AMC428722	SSX 151	Pinal: 2014-039469		T2S R13E	30	597
AMC428723	SSX 152	Pinal: 2014-039470		T2S R13E	30	598
AMC428724	SSX 153	Pinal: 2014-039471		T2S R13E	30	599
AMC428725	SSX 154	Pinal: 2014-039472		T2S R13E	29, 30	600
AMC428726	SSX 155	Pinal: 2014-039473		T2S R13E	29	601
AMC428727	SSX 156	Pinal: 2014-039474		T2S R13E	29	602
AMC428728	SSX 157	Pinal: 2014-039475		T2S R12E	26, 27	603
AMC428729	SSX 158	Pinal: 2014-039476		T2S R12E	26	604
AMC428730	SSX 159	Pinal: 2014-039477		T2S R12E	26	605
AMC428731	SSX 160	Pinal: 2014-039478		T2S R12E	26	606
AMC428732	SSX 161	Pinal: 2014-039479		T2S R12E	26	607
AMC428733	SSX 162	Pinal: 2014-039480		T2S R12E	26	608
AMC428734	SSX 163	Pinal: 2014-039481		T2S R12E	26	609
AMC428735 J	SSX 164	Pinal: 2014-039482	PHOENIX, ARIZONA	T2S R12E	26	610

2018 JUL 23 P 2:57

RECEIVED  
BLM AZ STATE OFFICE

AMC428736 7	SSX 165	Pinal: 2014-039483		T2S R12E	26	611
AMC428737	SSX 166	Pinal: 2014-039484		T2S R12E	25, 26	612
AMC428738	SSX 167	Pinal: 2014-039485		T2S R12E	25	613
AMC428739	SSX 168	Pinal: 2014-039486		T2S R12E	25	614
AMC428740	SSX 169	Pinal: 2014-039487		T2S R12E	25	615
AMC428741	SSX 170	Pinal: 2014-039488		T2S R12E	25	616
AMC428742	SSX 171	Pinal: 2014-039489		T2S R12E	25	617
AMC428743	SSX 172	Pinal: 2014-039490		T2S R12E	25	618
AMC428744	SSX 173	Pinal: 2014-039491		T2S R12E	25	619
AMC428745	SSX 174	Pinal: 2014-039492		T2S R12E	25	620
AMC428746	SSX 175	Pinal: 2014-039493		T2S R12E T2S R13E	25 30	621
AMC428747	SSX 176	Pinal: 2014-039494		T2S R13E	30	622
AMC428748	SSX 177	Pinal: 2014-039495		T2S R13E	30	623
AMC428749	SSX 178	Pinal: 2014-039496		T2S R13E	30	624
AMC428750	SSX 179	Pinal: 2014-039497		T2S R13E	30	625
AMC428751	SSX 180	Pinal: 2014-039498		T2S R13E	30	626
AMC428752	SSX 181	Pinal: 2014-039499		T2S R13E	29, 30	627
AMC428753	SSX 182	Pinal: 2014-039500		T2S R13E	29	628
AMC428754	SSX 183	Pinal: 2014-039501		T2S R13E	29	629
AMC428755 5	SSX 184	Pinal: 2014-039502	PHOENIX, ARIZONA	T2S R12E	26, 27	630

New Bonanza No 157 et al  
(767) Bronco Creek  
2018 - 2019 Filing

2018 JUL 23 P 2:51

RECEIVED  
BLM AT STATE OFFICE

AMC428756 ←	<u>SSX 185</u>	Pinal: 2014-039503		T2S R12E	26	631
AMC429002	MF 201	Pinal: 2014-053014		T2S R12E	15, 16	632
AMC429003	MF 202	Pinal: 2014-053015		T2S R12E	15	633
AMC430131	MF 203	Pinal: 2014-072334		T2S R12E	11	634
AMC430132	MF 204	Pinal: 2014-072335		T2S R12E	11	635
AMC430133	MF 205	Pinal: 2014-072336		T2S R12E	11	636
AMC430134	MF 206	Pinal: 2014-072337		T2S R12E	11	637
AMC430135	MF 207	Pinal: 2014-072338		T2S R12E	11	638
AMC430136	MF 208	Pinal: 2014-072339		T2S R12E	11	639
AMC430137	MF 209	Pinal: 2014-072340		T2S R12E	11	640
AMC430138	<u>MF 210</u>	Pinal: 2014-072341		T2S R12E	10, 11, 2, 3	641
AMC430139	SSX-A	Pinal: 2014-072342		T2S R12E	11, 12	642
AMC430140	SSX-B	Pinal: 2014-072343		T2S R12E	11, 12, 13, 14	643
AMC430141	<u>SSX-C</u>	Pinal: 2014-072344		T2S R12E	14	644
AMC430142	SSX 184B	Pinal: 2014-072345	Pinal: 2015-006234	T2S R12E	12	645
AMC430143	<u>SSX 185B</u>	Pinal: 2014-072346	Pinal: 2015-006235	T2S R12E	12	646
AMC430144	SSX 186	Pinal: 2014-072347		T2S R12E	12, 13	647
AMC430145	SSX 187	Pinal: 2014-072348		T2S R12E	12, 13	648
AMC430146	SSX 188	Pinal: 2014-072349		T2S R12E	12, 13	649
AMC430147	SSX 189	Pinal: 2014-072350		T2S R12E	12, 13	650
AMC430148	SSX 190	Pinal: 2014-072351		T2S R12E	12, 13	651

PHOENIX, ARIZONA

2018 JUL 23 P 2:57

RECEIVED  
BLM AZ STATE OFFICE

AMC430149 ↗	SSX 191	Pinal: 2014-072352		T2S R12E	12, 13	652
AMC430150	SSX 192	Pinal: 2014-072353		T2S R12E	12, 13	653
AMC430151	SSX 193	Pinal: 2014-072354		T2S R12E	12, 13	654
AMC430152	SSX 194	Pinal: 2014-072355		T2S R12E	12, 13	655
AMC430153	SSX 195	Pinal: 2014-072356		T2S R12E T2S R13E	12 7	656
AMC430154	SSX 196	Pinal: 2014-072357		T2S R12E T2S R13E	12 7	657
AMC430155	SSX 197	Pinal: 2014-072358		T2S R12E T2S R13E	12, 13 18, 7	658
AMC430156	SSX 198	Pinal: 2014-072359		T2S R12E	13	659
AMC430157	SSX 199	Pinal: 2014-072360		T2S R12E	13	660
AMC430158	SSX 200	Pinal: 2014-072361		T2S R12E	13	661
AMC430159	SSX 201	Pinal: 2014-072362		T2S R12E	13, 14	662
AMC430160	SSX 202	Pinal: 2014-072363		T2S R12E	13	663
AMC430161	SSX 203	Pinal: 2014-072364		T2S R12E	13	664
AMC430162	SSX 204	Pinal: 2014-072365		T2S R12E	13	665
AMC430163	SSX 205	Pinal: 2014-072366		T2S R12E	13	666
AMC430164	SSX 206	Pinal: 2014-072367		T2S R12E	13	667
AMC430165	SSX 207	Pinal: 2014-072368		T2S R12E	13	668
AMC430166 ↘	SSX 208	Pinal: 2014-072369	PHOENIX, ARIZONA	T2S R12E T2S R13E	13 18	669

New Bonanza No 157 et al  
(767) Bronco Creek  
2018 - 2019 Filing

2018 JUL 23 P 2:58

RECEIVED  
BLM AZ STATE OFFICE



AMC430167 7	SSX 209	Pinal: 2014-072370		T2S R13E	18	670
AMC430168	SSX 210	Pinal: 2014-072371		T2S R13E	18	671
AMC430169	SSX 211	Pinal: 2014-072372		T2S R13E	18	672
AMC430170	SSX 212	Pinal: 2014-072373		T2S R13E	18	673
AMC430171 J	SSX 213	Pinal: 2014-072374		T2S R13E	18	674
AMC430583 7	MFR 1	Pinal: 2015-014223		T2S R12E	6	675
AMC430584	MFR 2	Pinal: 2015-014224		T1S R12E T2S R12E	33 5	676
AMC430585	MFR 3	Pinal: 2015-014225		T1S R12E T2S R12E	33, 34 4, 5	677
AMC430586	MFR 4	Pinal: 2015-014226		T1S R12E T2S R12E	34 4	678
AMC430587	MFR 5	Pinal: 2015-014227		T1S R12E T2S R12E	34 4	679
AMC430588	MFR 6	Pinal: 2015-014228		T1S R12E	34	680
AMC430589	MFR 7	Pinal: 2015-014229	Pinal: 2015-060880	T2S R12E	4, 5	681
AMC430590	MFR 8	Pinal: 2015-014230		T2S R12E	5	682
AMC430591 J	MFR 9	Pinal: 2015-014231		T2S R12E	5, 8	683
AMC435191 7	MFF 1	Pinal: 2015-075688		T2S R12E	21, 22	684
AMC435192	MFF 2	Pinal: 2015-075689		T2S R12E	21, 22	685
AMC435193	MFF 3	Pinal: 2015-075690		T2S R12E	21, 22	686
AMC435194 J	MFF 4	Pinal: 2015-075691		T2S R12E	21, 22	687

New Bonanza No 157 et al  
(767) Bronco Creek  
2018 - 2019 Filing

2018 JUL 23 P 2:58

RECEIVED  
BLM AZ STATE OFFICE

PHOENIX, ARIZONA

MFF 5	Pinal: 2015-075692		T2S R12E	21, 22	688
MFF 6	Pinal: 2015-075693		T2S R12E	21, 22, 27, 28	689
MFF 7	Pinal: 2015-075694		T2S R12E	22	690
MFF 8	Pinal: 2015-075695		T2S R12E	22	691
MFF 9	Pinal: 2015-075696		T2S R12E	22	692
MFF 10	Pinal: 2015-075697		T2S R12E	22	693
MFF 11	Pinal: 2015-075698		T2S R12E	22	694
MFF 12	Pinal: 2015-075699		T2S R12E	22, 27	695
MFF 13	Pinal: 2015-075700		T2S R12E	22	696
MFF 14	Pinal: 2015-075701		T2S R12E	22	697
MFF 15	Pinal: 2015-075702		T2S R12E	22	698
MFF 16	Pinal: 2015-075703		T2S R12E	22	699
MFF 17	Pinal: 2015-075704		T2S R12E	22	700
MFF 18	Pinal: 2015-075705		T2S R12E	22, 27	701
MFF 19	Pinal: 2015-075706		T2S R12E	22	702
MFF 20	Pinal: 2015-075707		T2S R12E	22	703
MFF 21	Pinal: 2015-075708		T2S R12E	22	704
MFF 22	Pinal: 2015-075709		T2S R12E	22	705
MFF 23	Pinal: 2015-075710		T2S R12E	22	706
MFF 24	Pinal: 2015-075711		T2S R12E	22	707
MFF 25	Pinal: 2015-075712	PHOENIX, ARIZONA	T2S R12E	22, 27	708

2018 JUL 23 P 2: 58

RECEIVED  
BLM AZ STATE OFFICE

AMC435216 7	MFF 26	Pinal: 2015-075713		T2S R12E	23	709
AMC435217	MFF 27	Pinal: 2015-075714		T2S R12E	23	710
AMC435218	MFF 28	Pinal: 2015-075715		T2S R12E	23	711
AMC435219	MFF 29	Pinal: 2015-075716		T2S R12E	23	712
AMC435220	MFF 30	Pinal: 2015-075717		T2S R12E	23	713
AMC435221	MFF 31	Pinal: 2015-075718		T2S R12E	23	714
AMC435222	MFF 32	Pinal: 2015-075719		T2S R12E	23, 26	715
AMC435223	MFF 33	Pinal: 2015-075720		T2S R12E	23	716
AMC435224	MFF 34	Pinal: 2015-075721		T2S R12E	23	717
AMC435225	MFF 35	Pinal: 2015-075722		T2S R12E	23	718
AMC435226	MFF 36	Pinal: 2015-075723		T2S R12E	23	719
AMC435227	MFF 37	Pinal: 2015-075724		T2S R12E	23	720
AMC435228	MFF 38	Pinal: 2015-075725		T2S R12E	23	721
AMC435229	MFF 39	Pinal: 2015-075726		T2S R12E	23, 26	722
AMC435230	MFF 40	Pinal: 2015-075727		T2S R12E	23	723
AMC435231	MFF 41	Pinal: 2015-075728		T2S R12E	23	724
AMC435232	MFF 42	Pinal: 2015-075729		T2S R12E	23	725
AMC435233	MFF 43	Pinal: 2015-075730		T2S R12E	23	726
AMC435234	MFF 44	Pinal: 2015-075731		T2S R12E	23	727
AMC435235	MFF 45	Pinal: 2015-075732		T2S R12E	23	728
AMC435236 J	MFF 46	Pinal: 2015-075733		T2S R12E	23, 26	729

New Bonanza No 157 et al  
(767) Bronco Creek  
2018 – 2019 Filing

2018 JUL 23 P 2:59

RECEIVED  
BLM AZ STATE OFFICE

AMC435237 7	MFF 47	Pinal: 2015-075734		T2S R12E	23	730
AMC435238	MFF 48	Pinal: 2015-075735		T2S R12E	23	731
AMC435239	MFF 49	Pinal: 2015-075736		T2S R12E	23, 26	732
AMC435240	MFF 50	Pinal: 2015-075737		T2S R12E	23	733
AMC435241	MFF 51	Pinal: 2015-075738		T2S R12E	23	734
AMC435242	MFF 52	Pinal: 2015-075739		T2S R12E	23	735
AMC435243	MFF 53	Pinal: 2015-075740		T2S R12E	23	736
AMC435244	MFF 54	Pinal: 2015-075741		T2S R12E	23	737
AMC435245	MFF 55	Pinal: 2015-075742		T2S R12E	23	738
AMC435246	MFF 56	Pinal: 2015-075743		T2S R12E	23, 24	739
AMC435247	MFF 57	Pinal: 2015-075744		T2S R12E	24	740
AMC435248	MFF 58	Pinal: 2015-075745		T2S R12E	24	741
AMC435249	MFF 59	Pinal: 2015-075746		T2S R12E	14, 23	742
AMC435250	MFF 60	Pinal: 2015-075747		T2S R12E	14	743
AMC435251	MFF 61	Pinal: 2015-075748		T2S R12E	14	744
AMC435252	MFF 62	Pinal: 2015-075749		T2S R12E	14	745
AMC435253	MFF 63	Pinal: 2015-075750		T2S R12E	14	746
AMC435254	MFF 64	Pinal: 2015-075751		T2S R12E	14	747
AMC435255	MFF 65	Pinal: 2015-075752		T2S R12E	14	748
AMC435256	MFF 66	Pinal: 2015-075753		T2S R12E	14	749
AMC435257 7	MFF 67	Pinal: 2015-075754		T2S R12E	11, 14	750

New Bonanza No 157 et al  
(767) Bronco Creek  
2018 - 2019 Filing

2018 JUL 23 P 2: 59  
RECEIVED  
BLM AZ STATE OFFICE  
PHOENIX, ARIZONA

AMC435258 7	MFF 68	Pinal: 2015-075755		T2S R12E	11	751
AMC435259	MFF 69	Pinal: 2015-075756		T2S R12E	11	752
AMC435260	MFF 70	Pinal: 2015-075757		T2S R12E	14, 23	753
AMC435261	MFF 71	Pinal: 2015-075758		T2S R12E	14	754
AMC435262	MFF 72	Pinal: 2015-075759		T2S R12E	13, 14, 23, 24	755
AMC435263	MFF 73	Pinal: 2015-075760		T2S R12E	14	756
AMC435264	MFF 74	Pinal: 2015-075761		T2S R12E	14	757
AMC435265	MFF 75	Pinal: 2015-075762		T2S R12E	13	758
AMC435266	MFF 76	Pinal: 2015-075763		T2S R12E	14	759
AMC435267	MFF 77	Pinal: 2015-075764		T2S R12E	14	760
AMC435268	MFF 78	Pinal: 2015-075765		T2S R12E	13, 14	761
AMC435269	MFF 79	Pinal: 2015-075766		T2S R12E	14	762
AMC435270	MFF 80	Pinal: 2015-075767		T2S R12E	11, 14	763
AMC435271	MFF 81	Pinal: 2015-075768		T2S R12E	11	764
AMC435272	<u>MFF 82</u>	Pinal: 2015-075769		T2S R12E	11	765
AMC435274	<u>MFF 84</u>	Pinal: 2015-075771		T2S R12E	11	766
AMC435573 J	MFF 83A	Pinal: 2015-080801		T2S R12E	11	767

**Total Claims On This Exhibit A and Affidavit: 767**

Underline = break in sequence

New Bonanza No 157 et al  
(767) Bronco Creek  
2018 – 2019 Filing

RECEIVED  
BLM AZ STATE OFFICE  
2018 JUL 23 P 2:59  
PHOENIX, ARIZONA



**United States Department of the Interior  
Bureau of Land Management**

DIV OF LANDS, MINRLS & ENERGY  
ONE N CENTRAL AVE  
PHOENIX, AZ 85004 -4427  
Phone: 602-417-9200

Receipt

No: 4218230

<b>Transaction #:</b> 4333389	
<b>Date of Transaction:</b> 07/24/2018	
CUSTOMER:	
KENNECOTT EXPLORATION COMPANY 2640 W 1700 S ATTN: LAND DEPT SALT LAKE CITY, UT 84104-4269 US	

LINE #	QTY	DESCRIPTION	REMARKS	UNIT PRICE	TOTAL
1	1.00	LOCATABLE MINERALS / MINING CLAIMS-NOT NEW-UNADJUD, ONE AUTH NO. ONLY / MINING CLAIM MONEY RECEIVED <b>CASES:</b> AMC416924/\$174375.00	MAINT 2019/1125	- n/a -	174375.00
<b>TOTAL:</b>					<b>\$174,375.00</b>


PAYMENT INFORMATION			
1	AMOUNT:	118885.00	POSTMARKED: N/A
	TYPE:	CHECK	RECEIVED: 07/23/2018
	CHECK NO:	0080002013	
	NAME:	KENNECOTT EXPLORATION COMPANY 4700 SOUTH DAYBREAK PARKWAY SOUTH JORDAN UT 84095 US	
2	AMOUNT:	26195.00	POSTMARKED: N/A
	TYPE:	CHECK	RECEIVED: 07/23/2018
	CHECK NO:	0080002026	
	NAME:	KENNECOTT EXPLORATION COMPANY 4700 SOUTH DAYBREAK PARKWAY SOUTH JORDAN UT 84095 US	
3	AMOUNT:	29295.00	POSTMARKED: N/A
	TYPE:	CHECK	RECEIVED: 07/23/2018
	CHECK NO:	0080002028	
	NAME:		

	KENNECOTT EXPLORATION COMPANY 4700 SOUTH DAYBREAK PARKWAY SOUTH JORDAN UT 84095 US
--	--

REMARKS

This receipt was generated by the automated BLM Collections and Billing System and is a paper representation of a portion of the official electronic record contained therein.

Kennecott Exploration Company  
2640 West 1700 South  
Salt Lake City, UT 84104  
Attn: Land Department



RECEIVED  
BLM AT STATE OFFICE  
2018 JUL 23 P 2:49  
PHOENIX, ARIZONA

CK, BH, SW

PLACE STICKER AT TOP OF ENVELOPE TO THE RIGHT  
OF THE RETURN ADDRESS, FOLD AT DOTTED LINE  
**CERTIFIED MAIL**



7014 2120 0000 2747 4999

Arizona State Office  
Bureau of Land Management  
One North Central Ave., Suite 800  
Phoenix, AZ 85004-4427



RioTinto

Donna Fischer  
Mineral Rights Specialist  
Kennecott Exploration Company - Land Dept.  
2640 West 1700 South  
Salt Lake City, UT 84104  
T: 801-204-3402 or 928/978-1372  
E: donna.fischer@riotinto.com

401706 416924  
402770 414593  
409194 417985  
412740 409984 418586

CERTIFIED MAIL, RETURN RECEIPT REQUESTED  
7014 2120 0000 2747 4999

July 16, 2018

Arizona State Office  
Bureau of Land Management  
One North Central Ave., Suite 800  
Phoenix, AZ 85004-4427

425528  
428408  
428570  
428572  
429002  
430131  
430583  
435191  
435573  
PHOENIX, ARIZONA  
2018 JUL 23 P 2:49  
RECEIVED  
BLM AZ STATE OFFICE  
42877  
308091  
374566  
383591  
391101  
397169

RE: Arizona Affidavits of Payment of Claim Maintenance Fees and Notice of Intent to Hold 2018 - 2019 (3)

- Copper King Project - CK 1 et al (Bronco), for a total of 189 claims
- Superior West Project - New Bonanza 157 et al (Bronco), for a total of 767 claims
- Buckhorn Creek Project - BHC 1A et al (Bronco), for a total of 169 claims

Gentlemen:

Enclosed for your further handling please find Kennecott Exploration Company's 3 Affidavits as above referenced, and checks which represents the payments for the 2018 - 2019 Claim Maintenance Fees for the above referenced claims owned by Bronco Creek Exploration (Bronco), in which Kennecott Exploration has interest by virtue of its Agreements with Bronco.

Copper King - Check # 80002028 in the amount of \$29,295.00 (189 claims x \$155)  
Superior West - Check # 80002013 in the amount of \$118,885.00 (767 claims x \$155)  
Buckhorn Creek - Check # 80002026 in the amount of \$26,195.00 (169 claims x \$155)

Please return the original BLM date stamped document and receipts to Kennecott's new address as follows:

Kennecott Exploration Company  
2640 West 1700 South  
Salt Lake City, UT 84104  
Attn: Land Department.

Telephone numbers for the Land Department are: Donna @ 928-978-1372 and Erik Best @ 801-363-5870. As these are date sensitive documents, please do not hesitate to call if you find anything that requires further attention rather than returning them unprocessed.

Sincerely,

KENNECOTT EXPLORATION COMPANY  
*Donna Fischer*  
Donna Fischer  
Mineral Rights Specialist

#4218230

Enclosures  
CC: Bronco Creek Exploration

ENTERED  
JUL 26 2018  
Rian



Recording requested by and return to:  
Kennecott Exploration Company – Land Dept.  
2640 West 1700 South  
Salt Lake City, UT 84104

**ARIZONA AFFIDAVIT OF CLAIM MAINTENANCE FEE PAYMENT AND NOTICE  
OF INTENT TO HOLD UNPATENTED MINING CLAIM FOR SEPTEMBER 1, 2018  
THROUGH SEPTEMBER 1, 2019**

THE UNDERSIGNED, on behalf of Kennecott Exploration Company (“KEC”), 2640 West 1700 South, Salt Lake City, UT 84104, acquainted with said matters, being first duly sworn, deposes and says that he is a citizen of the United States and more than eighteen years of age, and that pursuant to Ariz. Rev. Stat. § 27-208, 30 U.S.C § 28(f), 43 CFR 3830.21(d), and 43 CFR 3834.11(a)(2), One Hundred Fifty-Five Dollars (\$155.00) in maintenance fees were timely paid by or at the expense of KEC to the Bureau of Land Management (the “BLM”) for the assessment year ending at 12:01 A.M on September 1, 2019, for each of the unpatented mining claims further described on **Exhibit A** attached hereto and made a part hereof by this reference. Said fees were paid in lieu of the annual assessment work requirements and were paid for the claims described herein which are owned, worked, controlled or claimed by KEC for the valuable mineral contained therein, and it is the intent of KEC to hold and develop these unpatented mining claims in behalf of Bronco Creek Exploration Inc. whose address is 1815 East Winsett St. Tucson, AZ 85719, the owner of the claims.

IN WITNESS WHEREOF, this instrument is executed as of the 16<sup>th</sup> day of July, 2018.

KENNECOTT EXPLORATION COMPANY

By



Erik Best, Operating Officer

RECEIVED  
BLM AZ STATE OFFICE  
2018 JUL 23 P 2:20  
PHOENIX, ARIZONA




STATE OF UTAH )

:SS

COUNTY OF SALT LAKE )

On this 16<sup>th</sup> day of July, 2018, before me personally appeared Erik Best, who being by me duly sworn, did say that he is the Operating Officer of Kennecott Exploration Company, and that the foregoing instrument was signed by Erik Best on behalf of said company, by authority, and said company executed the same.



*Michelle Lee Barndt*

Michelle Lee Barndt, Notary Public, Utah  
Salt Lake City, Utah

My Commission expires: April 16, 2019

RECEIVED  
BLM AZ STATE OFFICE  
2018 JUL 23 P 2:50  
PHOENIX, ARIZONA

Attached to and made a part of that certain 2018 - 2019 Arizona Affidavit of Payment of Claim Maintenance Fees and Notice of Intent to Hold Unpatented Mining Claims for the following group of unpatented lode mining claims in Pinal County, State of Arizona, further described as:

Exhibit A

Group Name: Copper King CK 1 et al (Bronco Creek)

Project: Copper King

Number of Claims: 189

Meridian:

Gila and Salt River Meridian

BLM #	Name	Original Doc # Book & Page	Amended Doc # Book & Page	Township & Range	Section	#
AMC416924 7	CK 1	Pinal: 2012-069009		T1S R12E	10	1
AMC416925	CK 2	Pinal: 2012-069010		T1S R12E	10, 11	2
AMC416926	CK 3	Pinal: 2012-069011		T1S R12E	11	3
AMC416927	CK 4	Pinal: 2012-069012		T1S R12E	11	4
AMC416928	CK 5	Pinal: 2012-069013		T1S R12E	11	5
AMC416929	CK 6	Pinal: 2012-069014		T1S R12E	11	6
AMC416930	CK 7	Pinal: 2012-069015		T1S R12E	11	7
AMC416931	CK 8	Pinal: 2012-069016		T1S R12E	11	8
AMC416932	CK 9	Pinal: 2012-069017		T1S R12E	11	9
AMC416933	CK 10	Pinal: 2012-069018		T1S R12E	11	10
AMC416934	CK 11	Pinal: 2012-069019		T1S R12E	11, 12	11
AMC416935	CK 12	Pinal: 2012-069020		T1S R12E	12	12
AMC416936 1	CK 13	Pinal: 2012-069021		T1S R12E	12	13

AMC416937 7	CK 14	Pinal: 2012-069022		T1S R12E	12	14
AMC416938	CK 15	Pinal: 2012-069023		T1S R12E	12	15
AMC416939	CK 16	Pinal: 2012-069024		T1S R12E	12	16
AMC416940	CK 17	Pinal: 2012-069025		T1S R12E	12	17
AMC416941	CK 18	Pinal: 2012-069026		T1S R12E	12	18
AMC416942	CK 19	Pinal: 2012-069027		T1S R12E	12	19
AMC416943	CK 20	Pinal: 2012-069028		T1S R12E T1S R13E	12 7	20
AMC416944	CK 21	Pinal: 2012-069029		T1S R13E	7	21
AMC416945	CK 22	Pinal: 2012-069030		T1S R13E	7, 8	22
AMC416946	CK 23	Pinal: 2012-069031		T1S R13E	8	23
AMC416947	CK 24	Pinal: 2012-069032		T1S R13E	8	24
AMC416948	CK 25	Pinal: 2012-069033		T1S R13E	8	25
AMC416949	CK 26	Pinal: 2012-069034		T1S R13E	8	26
AMC416950	CK 27	Pinal: 2012-069035		T1S R12E	10	27
AMC416951	CK 28	Pinal: 2012-069036		T1S R12E	10, 11	28
AMC416952	CK 29	Pinal: 2012-069037		T1S R12E	11	29
AMC416953	CK 30	Pinal: 2012-069038		T1S R12E	11	30
AMC416954	CK 31	Pinal: 2012-069039		T1S R12E	11	31
AMC416955	CK 32	Pinal: 2012-069040		T1S R12E	11	32
AMC416956	CK 33	Pinal: 2012-069041		T1S R12E	11	33
AMC416957	CK 34	Pinal: 2012-069042		T1S R12E	11	34

RECEIVED  
 BLM AZ STATE OFFICE  
 2018 JUL 23 P 2:50  
 PHOENIX, ARIZONA



AMC416958 7	CK 35	Pinal: 2012-069043		T1S R12E	11	35
AMC416959	CK 36	Pinal: 2012-069044		T1S R12E	11	36
AMC416960	CK 37	Pinal: 2012-069045		T1S R12E	11, 12	37
AMC416961	CK 38	Pinal: 2012-069046		T1S R12E	12	38
AMC416962	CK 39	Pinal: 2012-069047		T1S R12E	12	39
AMC416963	CK 40	Pinal: 2012-069048		T1S R12E	12	40
AMC416964	CK 41	Pinal: 2012-069049		T1S R12E	12	41
AMC416965	CK 42	Pinal: 2012-069050		T1S R12E	12	42
AMC416966	CK 43	Pinal: 2012-069051		T1S R12E	12	43
AMC416967	CK 44	Pinal: 2012-069052		T1S R12E	12	44
AMC416968	CK 45	Pinal: 2012-069053		T1S R12E	12	45
AMC416969	CK 46	Pinal: 2012-069054		T1S R12E T1S R13E	12 7	46
AMC416970	CK 47	Pinal: 2012-069055		T1S R13E	7	47
AMC416971	CK 48	Pinal: 2012-069056		T1S R13E	7, 8	48
AMC416972	CK 49	Pinal: 2012-069057		T1S R13E	8	49
AMC416973	CK 50	Pinal: 2012-069058		T1S R13E	8	50
AMC416974	CK 51	Pinal: 2012-069059		T1S R13E	8	51
AMC416975	CK 52	Pinal: 2012-069060		T1S R13E	8	52
AMC416976	CK 53	Pinal: 2012-069061		T1S R12E	10, 15	53
AMC416977	CK 54	Pinal: 2012-069062		T1S R12E	10, 11, 14, 15	54
AMC416978	CK 55	Pinal: 2012-069063		T1S R12E	11, 14	55

RECEIVED  
 BLM AZ STATE OFFICE  
 2018 JUL 23 P 2:50  
 PHOENIX, ARIZONA

AMC416979 7	CK 56	Pinal: 2012-069064		T1S R12E	11, 14	56
AMC416980	CK 57	Pinal: 2012-069065		T1S R12E	11, 14	57
AMC416981	CK 58	Pinal: 2012-069066		T1S R12E	11, 14	58
AMC416982	CK 59	Pinal: 2012-069067		T1S R12E	11, 14	59
AMC416983	CK 60	Pinal: 2012-069068		T1S R12E	11, 14	60
AMC416984	CK 61	Pinal: 2012-069069		T1S R12E	11, 14	61
AMC416985	CK 62	Pinal: 2012-069070		T1S R12E	11, 14	62
AMC416986	CK 63	Pinal: 2012-069071	Pinal: 2012-069198	T1S R12E	11, 12, 13, 14	63
AMC416987	CK 64	Pinal: 2012-069072	Pinal: 2012-069199	T1S R12E	12	64
AMC416988	CK 65	Pinal: 2012-069073	Pinal: 2012-069200	T1S R12E	12	65
AMC416989	<u>CK 66</u>	Pinal: 2012-069074	Pinal: 2012-069201	T1S R12E	12	66
AMC416990	<u>CK 66A</u>	Pinal: 2012-069075		T1S R12E	12, 13	67
AMC416991	CK 67	Pinal: 2012-069076		T1S R12E	12, 13	68
AMC416992	CK 68	Pinal: 2012-069077		T1S R12E	12, 13	69
AMC416993	CK 69	Pinal: 2012-069078		T1S R12E	12, 13	70
AMC416994	CK 70	Pinal: 2012-069079		T1S R12E	12, 13	71
AMC416995	CK 71	Pinal: 2012-069080		T1S R12E	12, 13	72
AMC416996	CK 72	Pinal: 2012-069081		T1S R12E T1S R13E	12, 13 18, 7	73
AMC416997	CK 73	Pinal: 2012-069082		T1S R13E	18, 7	74
AMC416998	CK 74	Pinal: 2012-069083		T1S R13E	17, 18, 7, 8	75
AMC416999	CK 75	Pinal: 2012-069084		T1S R13E	17, 8	76



AMC417000 7	CK 76	Pinal: 2012-069085		T1S R13E	17, 8	77
AMC417001	CK 77	Pinal: 2012-069086		T1S R13E	17, 8	78
AMC417002	CK 78	Pinal: 2012-069087		T1S R13E	17, 8	79
AMC417003	CK 79	Pinal: 2012-069088		T1S R12E	15	80
AMC417004	CK 80	Pinal: 2012-069089		T1S R12E	14, 15	81
AMC417005	CK 81	Pinal: 2012-069090		T1S R12E	14	82
AMC417006	CK 82	Pinal: 2012-069091		T1S R12E	14	83
AMC417007	CK 83	Pinal: 2012-069092		T1S R12E	14	84
AMC417008	CK 84	Pinal: 2012-069093		T1S R12E	14	85
AMC417009	CK 85	Pinal: 2012-069094		T1S R12E	14	86
AMC417010	CK 86	Pinal: 2012-069095		T1S R12E	14	87
AMC417011	CK 87	Pinal: 2012-069096		T1S R12E	14	88
AMC417012	CK 88	Pinal: 2012-069097		T1S R12E	14	89
AMC417013	CK 89	Pinal: 2012-069098	Pinal: 2012-069202	T1S R12E	13, 14	90
AMC417014	CK 90	Pinal: 2012-069099	Pinal: 2012-069203	T1S R12E	13	91
AMC417015	<u>CK 91</u>	Pinal: 2012-069100	Pinal: 2012-069204	T1S R12E	13	92
AMC417016	<u>CK 91A</u>	Pinal: 2012-069101		T1S R12E	13	93
AMC417017	CK 92	Pinal: 2012-069102		T1S R12E	13	94
AMC417018	CK 93	Pinal: 2012-069103		T1S R12E	13	95
AMC417019	CK 94	Pinal: 2012-069104		T1S R12E	13	96
AMC417020	CK 95	Pinal: 2012-069105		T1S R12E	13	97
AMC417021 7	CK 96	Pinal: 2012-069106		T1S R12E	13	98

RECEIVED  
 BLM AZ STATE OFFICE  
 2018 JUL 23 P 2:50  
 PHOENIX, ARIZONA

AMC417022 7	CK 97	Pinal: 2012-069107		T1S R12E	13	99
AMC417023	CK 98	Pinal: 2012-069108		T1S R12E T1S R13E	13 18	100
AMC417024	CK 99	Pinal: 2012-069109		T1S R13E	17, 18	101
AMC417025	CK 100	Pinal: 2012-069110		T1S R13E	17, 18	102
AMC417026	CK 101	Pinal: 2012-069111		T1S R13E	17, 18	103
AMC417027	CK 102	Pinal: 2012-069112	Pinal: 2012-069205	T1S R13E	18	104
AMC417028	CK 103	Pinal: 2012-069113		T1S R12E	15	105
AMC417029	CK 104	Pinal: 2012-069114		T1S R12E	14, 15	106
AMC417030	CK 105	Pinal: 2012-069115		T1S R12E	14	107
AMC417031	CK 106	Pinal: 2012-069116		T1S R12E	14	108
AMC417032	CK 107	Pinal: 2012-069117		T1S R12E	14	109
AMC417033	CK 108	Pinal: 2012-069118		T1S R12E	14	110
AMC417034	CK 109	Pinal: 2012-069119		T1S R12E	14	111
AMC417035	CK 110	Pinal: 2012-069120		T1S R12E	14	112
AMC417036	CK 111	Pinal: 2012-069121		T1S R12E	14	113
AMC417037	CK 112	Pinal: 2012-069122		T1S R12E	14	114
AMC417038	CK 113	Pinal: 2012-069123		T1S R12E	13, 14	115
AMC417039	CK 114	Pinal: 2012-069124		T1S R12E	13	116
AMC417040	CK 115	Pinal: 2012-069125		T1S R12E	13	117
AMC417041	CK 116	Pinal: 2012-069126	PHOENIX, ARIZONA	T1S R12E	13	118
AMC417042 J	CK 117	Pinal: 2012-069127		T1S R12E	13	119

RECEIVED  
 BLM AZ STATE OFFICE  
 2018 JUL 23 P 2:50

AMC417043 7	CK 118	Pinal: 2012-069128		T1S R12E	13	120
AMC417044	CK 119	Pinal: 2012-069129		T1S R12E	13	121
AMC417045	CK 120	Pinal: 2012-069130		T1S R12E	13	122
AMC417046	CK 121	Pinal: 2012-069131		T1S R12E	13	123
AMC417047	CK 122	Pinal: 2012-069132		T1S R12E T1S R13E	13 18	124
AMC417048	CK 123	Pinal: 2012-069133		T1S R12E	15	125
AMC417049	CK 124	Pinal: 2012-069134		T1S R12E	14, 15	126
AMC417050	CK 125	Pinal: 2012-069135		T1S R12E	14	127
AMC417051	CK 126	Pinal: 2012-069136		T1S R12E	14	128
AMC417052	CK 127	Pinal: 2012-069137		T1S R12E	14	129
AMC417053	CK 128	Pinal: 2012-069138		T1S R12E	14	130
AMC417054	CK 129	Pinal: 2012-069139		T1S R12E	14	131
AMC417055	CK 130	Pinal: 2012-069140		T1S R12E	14	132
AMC417056	CK 131	Pinal: 2012-069141		T1S R12E	14	133
AMC417057	CK 132	Pinal: 2012-069142		T1S R12E	14	134
AMC417058	CK 133	Pinal: 2012-069143		T1S R12E	13, 14	135
AMC417059	CK 134	Pinal: 2012-069144		T1S R12E	13	136
AMC417060	CK 135	Pinal: 2012-069145		T1S R12E	13	137
AMC417061	CK 136	Pinal: 2012-069146		T1S R12E	13	138
AMC417062	CK 137	Pinal: 2012-069147		T1S R12E	13	139
AMC417063	CK 138	Pinal: 2012-069148		T1S R12E	15, 22	140

RECEIVED  
 BLM AZ STATE OFFICE  
 PHOENIX, ARIZONA  
 2018 JUL 23 P 2:51



AMC417064 7	CK 139	Pinal: 2012-069149		T1S R12E	14, 15, 22, 23	141
AMC417065	CK 140	Pinal: 2012-069150		T1S R12E	14, 23	142
AMC417066	CK 141	Pinal: 2012-069151		T1S R12E	14, 23	143
AMC417067	CK 142	Pinal: 2012-069152		T1S R12E	14, 23	144
AMC417068	CK 143	Pinal: 2012-069153		T1S R12E	14, 23	145
AMC417069	CK 144	Pinal: 2012-069154		T1S R12E	14, 23	146
AMC417070	CK 145	Pinal: 2012-069155		T1S R12E	14, 23	147
AMC417071	CK 146	Pinal: 2012-069156		T1S R12E	14, 23	148
AMC417072	CK 147	Pinal: 2012-069157		T1S R12E	14, 23	149
AMC417073	CK 148	Pinal: 2012-069158		T1S R12E	13, 14, 23, 24	150
AMC417074	CK 149	Pinal: 2012-069159		T1S R12E	13, 24	151
AMC417075	CK 150	Pinal: 2012-069160		T1S R12E	13, 24	152
AMC417076	CK 151	Pinal: 2012-069161		T1S R12E	13, 24	153
AMC417077	CK 152	Pinal: 2012-069162		T1S R12E	13, 24	154
AMC417078	CK 153	Pinal: 2012-069163		T1S R12E	22	155
AMC417079	CK 154	Pinal: 2012-069164		T1S R12E	22, 23	156
AMC417080	CK 155	Pinal: 2012-069165		T1S R12E	23	157
AMC417081	CK 156	Pinal: 2012-069166		T1S R12E	23	158
AMC417082	CK 157	Pinal: 2012-069167		T1S R12E	23	159
AMC417083	CK 158	Pinal: 2012-069168		T1S R12E	23	160
AMC417084	CK 159	Pinal: 2012-069169		T1S R12E	23	161
AMC417085 7	CK 160	Pinal: 2012-069170		T1S R12E	23	162

AMC417086 7	CK 161	Pinal: 2012-069171		T1S R12E	23	163
AMC417087	CK 162	Pinal: 2012-069172		T1S R12E	23	164
AMC417088	CK 163	Pinal: 2012-069173	Pinal: 2012-069206	T1S R12E	23, 24	165
AMC417089	CK 164	Pinal: 2012-069174	Pinal: 2012-069207	T1S R12E	24	166
AMC417090	CK 165	Pinal: 2012-069175	Pinal: 2012-069208	T1S R12E	24	167
AMC417091	CK 166	Pinal: 2012-069176		T1S R12E	22	168
AMC417092	CK 167	Pinal: 2012-069177	Pinal: 2014-020489	T1S R12E	22, 23	169
AMC417093	CK 168	Pinal: 2012-069178	Pinal: 2014-020490	T1S R12E	23	170
AMC417094	CK 169	Pinal: 2012-069179	Pinal: 2014-020491	T1S R12E	23	171
AMC417095	CK 170	Pinal: 2012-069180	Pinal: 2014-020492	T1S R12E	23	172
AMC417096	CK 171	Pinal: 2012-069181	Pinal: 2014-020493	T1S R12E	23	173
AMC417097	CK 172	Pinal: 2012-069182	Pinal: 2014-020494	T1S R12E	23	174
AMC417098	CK 173	Pinal: 2012-069183	Pinal: 2014-020495	T1S R12E	23	175
AMC417099	<u>CK 174A</u>	Pinal: 2012-069184		T1S R12E	23	176
AMC417100	CK 175	Pinal: 2012-069185		T1S R12E	13	177
AMC417101	CK 176	Pinal: 2012-069186		T1S R12E T1S R13E	13 18	178
AMC417102	CK 177	Pinal: 2012-069187		T1S R12E	13	179
AMC417103	CK 178	Pinal: 2012-069188		T1S R12E T1S R13E	13 18	180
AMC417104	CK 179	Pinal: 2012-069189	Pinal: 2012-069209	T1S R12E	13	181
AMC417105 1	CK 180	Pinal: 2012-069190		T1S R12E T1S R13E	13 18	182



AMC417106 7	CK 181	Pinal: 2012-069191	Pinal: 2012-069210	T1S R12E	13, 24	183
AMC417107	<u>CK 182A</u>	Pinal: 2012-069192		T1S R12E	13, 24	184
AMC417108	CK 183	Pinal: 2012-069193		T1S R12E T1S R13E	13, 24 18, 19	185
AMC417109	CK 184	Pinal: 2012-069194		T1S R12E	24	186
AMC417110	CK 185	Pinal: 2012-069195		T1S R12E	24	187
AMC417111	CK 186	Pinal: 2012-069196		T1S R12E	24	188
AMC417112 ↵	CK 187	Pinal: 2012-069197		T1S R12E	24	189
<b>Total Claims On This Exhibit A and Affidavit: 189</b>						

PHOENIX, ARIZONA  
2018 JUL 23 P 2:51  
RECEIVED  
BLM AZ STATE OFFICE

Recording requested by and return to:  
Kennecott Exploration Company – Land Dept.  
2640 West 1700 South  
Salt Lake City, UT 84104

**ARIZONA AFFIDAVIT OF CLAIM MAINTENANCE FEE PAYMENT AND NOTICE  
OF INTENT TO HOLD UNPATENTED MINING CLAIM FOR SEPTEMBER 1, 2018  
THROUGH SEPTEMBER 1, 2019**

THE UNDERSIGNED, on behalf of Kennecott Exploration Company (“KEC”), 2640 West 1700 South, Salt Lake City, UT 84104, acquainted with said matters, being first duly sworn, deposes and says that he is a citizen of the United States and more than eighteen years of age, and that pursuant to Ariz. Rev. Stat. § 27-208, 30 U.S.C § 28(f), 43 CFR 3830.21(d), and 43 CFR 3834.11(a)(2), One Hundred Fifty-Five Dollars (\$155.00) in maintenance fees were timely paid by or at the expense of KEC to the Bureau of Land Management (the “BLM”) for the assessment year ending at 12:01 A.M on September 1, 2019, for each of the unpatented mining claims further described on **Exhibit A** attached hereto and made a part hereof by this reference. Said fees were paid in lieu of the annual assessment work requirements and were paid for the claims described herein which are owned, worked, controlled or claimed by KEC for the valuable mineral contained therein, and it is the intent of KEC to hold and develop these unpatented mining claims in behalf of Bronco Creek Exploration Inc. whose address is 1815 East Winsett St. Tucson, AZ 85719, the owner of the claims.

IN WITNESS WHEREOF, this instrument is executed as of the 16<sup>th</sup> day of July, 2018.

KENNECOTT EXPLORATION COMPANY


By *E B*

Erik Best, Operating Officer

RECEIVED  
BLM AT STATE OFFICE  
2018 JUL 23 P 2:51  
PHOENIX, ARIZONA

STATE OF UTAH )  
 :SS  
COUNTY OF SALT LAKE )

On this 16<sup>th</sup> day of July 2018, before me personally appeared Erik Best, who being by me duly sworn, did say that he is the Operating Officer of Kennecott Exploration Company, and that the foregoing instrument was signed by Erik Best on behalf of said company, by authority, and said company executed the same.



*Michelle Lee Barndt*

Michelle Lee Barndt, Notary Public, Utah  
Salt Lake City, Utah  
My Commission expires: April 16, 2019

RECEIVED  
RLM AZ STATE OFFICE  
2018 JUL 23 P 2:51  
PHOENIX, ARIZONA

Attached to and made a part of that certain 2018 - 2019 Arizona Affidavit of Payment of Claim Maintenance Fees and Notice of Intent to Hold Unpatented Mining Claims for the following group of unpatented lode mining claims in Yavapai County, State of Arizona, further described as:

Exhibit A

Group Name: Buckhorn Creek BHC (169) (Bronco Creek)

Project: Buckhorn Creek

Number of Claims: 169

Meridian: Gila and Salt River Meridian

BLM #	Name	Original Doc # Book & Page	Amended Doc # Book & Page	Township & Range	Section	#
AMC414593 7	BHC 1A	Yavapai: 2012-0016873		T8N R2W	22	1
AMC414594	BHC 2	Yavapai: 2012-0016874	Yavapai: 2012-0016940	T8N R2W	22	2
AMC414595	BHC 3	Yavapai: 2012-0016875	Yavapai: 2012-0016941	T8N R2W	22	3
AMC414596	BHC 4	Yavapai: 2012-0016876	Yavapai: 2012-0016942	T8N R2W	22	4
AMC414597	BHC 5	Yavapai: 2012-0016877	Yavapai: 2012-0016943	T8N R2W	22	5
AMC414598	BHC 6	Yavapai: 2012-0016878	Yavapai: 2012-0016944	T8N R2W	22	6
AMC414599	BHC 7	Yavapai: 2012-0016879	Yavapai: 2012-0016945	T8N R2W	22	7
AMC414600	BHC 8	Yavapai: 2012-0016880	Yavapai: 2012-0016946	T8N R2W	22	8
AMC414601	BHC 9	Yavapai: 2012-0016881	Yavapai: 2012-0016947	T8N R2W	22, 23	9
AMC414602	BHC 10A	Yavapai: 2012-0016882		T8N R2W	15, 22	10
AMC414603	BHC 11	Yavapai: 2012-0016883		T8N R2W	15, 22	11
AMC414604	BHC 12	Yavapai: 2012-0016884	PHOENIX, ARIZONA	T8N R2W	15, 22	12
AMC414605 1	BHC 13	Yavapai: 2012-0016885	2018 JUL 23 P 2:51	T8N R2W	15, 22	13



AMC414606 7	BHC 14	Yavapai: 2012-0016886		T8N R2W	15, 22	14
AMC414607	BHC 15	Yavapai: 2012-0016887		T8N R2W	15, 22	15
AMC414608	BHC 16	Yavapai: 2012-0016888		T8N R2W	15, 22	16
AMC414609	BHC 17	Yavapai: 2012-0016889		T8N R2W	15, 22	17
AMC414610	BHC 18	Yavapai: 2012-0016890		T8N R2W	14, 15, 22, 23	18
AMC414611	BHC 19	Yavapai: 2012-0016891		T8N R2W	15, 16	19
AMC414612	BHC 20	Yavapai: 2012-0016892		T8N R2W	15	20
AMC414613	BHC 21	Yavapai: 2012-0016893		T8N R2W	15	21
AMC414614	BHC 22	Yavapai: 2012-0016894		T8N R2W	15	22
AMC414615	BHC 23	Yavapai: 2012-0016895		T8N R2W	15	23
AMC414616	BHC 24	Yavapai: 2012-0016896		T8N R2W	15	24
AMC414617	BHC 25	Yavapai: 2012-0016897		T8N R2W	15	25
AMC414618	BHC 26	Yavapai: 2012-0016898		T8N R2W	15	26
AMC414619	BHC 27	Yavapai: 2012-0016899		T8N R2W	14, 15	27
AMC414620	BHC 28	Yavapai: 2012-0016900		T8N R2W	15, 16	28
AMC414621	BHC 29	Yavapai: 2012-0016901		T8N R2W	15	29
AMC414622	BHC 30	Yavapai: 2012-0016902		T8N R2W	15	30
AMC414623	BHC 31	Yavapai: 2012-0016903		T8N R2W	15	31
AMC414624	BHC 32	Yavapai: 2012-0016904		T8N R2W	15	32
AMC414625	BHC 33	Yavapai: 2012-0016905	PHOENIX, ARIZONA	T8N R2W	15	33
AMC414626	BHC 34	Yavapai: 2012-0016906		T8N R2W	15	34
AMC414627	BHC 35	Yavapai: 2012-0016907	2018 JUL 23 P 2:51	T8N R2W	15	35



AMC414628 7	BHC 36	Yavapai: 2012-0016908		T8N R2W	14, 15	36
AMC414629	BHC 37	Yavapai: 2012-0016909		T8N R2W	15, 16	37
AMC414630	BHC 38	Yavapai: 2012-0016910		T8N R2W	15	38
AMC414631	BHC 39	Yavapai: 2012-0016911		T8N R2W	15	39
AMC414632	BHC 40	Yavapai: 2012-0016912		T8N R2W	15	40
AMC414633	BHC 41	Yavapai: 2012-0016913		T8N R2W	15	41
AMC414634	BHC 42	Yavapai: 2012-0016914		T8N R2W	14, 15	42
AMC414635	BHC 43A	Yavapai: 2012-0016915		T8N R2W	23	43
AMC414636	BHC 44	Yavapai: 2012-0016916	Yavapai: 2012-0016948	T8N R2W	23	44
AMC414637	BHC 45	Yavapai: 2012-0016917	Yavapai: 2012-0016949	T8N R2W	23	45
AMC414638	BHC 46	Yavapai: 2012-0016918	Yavapai: 2012-0016950	T8N R2W	23	46
AMC414639	BHC 47	Yavapai: 2012-0016919	Yavapai: 2012-0016951	T8N R2W	23	47
AMC414640	BHC 48	Yavapai: 2012-0016920	Yavapai: 2012-0016952	T8N R2W	23	48
AMC414641	BHC 49A	Yavapai: 2012-0016921		T8N R2W	22, 23	49
AMC414642	BHC 50	Yavapai: 2012-0016922		T8N R2W	23	50
AMC414643	BHC 51	Yavapai: 2012-0016923		T8N R2W	23	51
AMC414644	BHC 52	Yavapai: 2012-0016924		T8N R2W	23	52
AMC414645	BHC 53	Yavapai: 2012-0016925		T8N R2W	23	53
AMC414646	BHC 54	Yavapai: 2012-0016926		T8N R2W	23	54
AMC414647	BHC 55	Yavapai: 2012-0016927		T8N R2W	14, 15, 22, 23	55
AMC414648	BHC 56	Yavapai: 2012-0016928		T8N R2W	14, 23	56
AMC414649 ✓	BHC 57	Yavapai: 2012-0016929		T8N R2W	14, 23	57

AMC414650	BHC 58	Yavapai: 2012-0016930		T8N R2W	14, 23	58
AMC414651	BHC 59	Yavapai: 2012-0016931		T8N R2W	14, 23	59
AMC414652	BHC 60	Yavapai: 2012-0016932		T8N R2W	14, 23	60
AMC414653	BHC 61	Yavapai: 2012-0016933		T8N R2W	14, 23	61
AMC414654	BHC 62	Yavapai: 2012-0016934		T8N R2W	23	62
AMC414655	BHC 63	Yavapai: 2012-0016935		T8N R2W	23	63
AMC414656	BHC 64	Yavapai: 2012-0016936		T8N R2W	23	64
AMC414657	BHC 65	Yavapai: 2012-0016937		T8N R2W	23	65
AMC414658	BHC 66	Yavapai: 2012-0016938		T8N R2W	23	66
AMC414659	BHC 67A	Yavapai: 2012-0016939		T8N R2W	23	67
AMC417985	BHC 68	Yavapai: 2012-0058145		T8N R2W	22	68
AMC417986	BHC 69	Yavapai: 2012-0058146		T8N R2W	22	69
AMC417987	BHC 70	Yavapai: 2012-0058147		T8N R2W	22	70
AMC417988	BHC 71	Yavapai: 2012-0058148		T8N R2W	22	71
AMC417989	BHC 72	Yavapai: 2012-0058149		T8N R2W	22	72
AMC417990	BHC 73	Yavapai: 2012-0058150		T8N R2W	22	73
AMC417991	BHC 74	Yavapai: 2012-0058151		T8N R2W	22	74
AMC417992	BHC 75	Yavapai: 2012-0058152		T8N R2W	22	75
AMC417993	BHC 76	Yavapai: 2012-0058153		T8N R2W	22, 23	76
AMC417994	BHC 77	Yavapai: 2012-0058154	PHOENIX, ARIZONA	T8N R2W	22, 27	77
AMC417995	BHC 79	Yavapai: 2012-0058155		T8N R2W	22, 27	78
AMC417996	BHC 81	Yavapai: 2012-0058156		T8N R2W	22, 27	79

AMC417997 7	<u>BHC 83</u>	Yavapai: 2012-0058157		T8N R2W	22, 27	80
AMC417998	<u>BHC 85</u>	Yavapai: 2012-0058158		T8N R2W	22, 27	81
AMC417999	<u>BHC 87</u>	Yavapai: 2012-0058159		T8N R2W	22, 27	82
AMC418000	<u>BHC 89</u>	Yavapai: 2012-0058160		T8N R2W	22, 27	83
AMC418001	<u>BHC 91</u>	Yavapai: 2012-0058161		T8N R2W	22, 27	84
AMC418002	BHC 93	Yavapai: 2012-0058162		T8N R2W	22, 23, 26, 27	85
AMC418003	BHC 94	Yavapai: 2012-0058163		T8N R2W	26, 27	86
AMC418004	BHC 95	Yavapai: 2012-0058164		T8N R2W	23, 26	87
AMC418005	BHC 96	Yavapai: 2012-0058165		T8N R2W	26	88
AMC418006	BHC 97	Yavapai: 2012-0058166		T8N R2W	23, 26	89
AMC418007	BHC 98	Yavapai: 2012-0058167		T8N R2W	26	90
AMC418008	BHC 99	Yavapai: 2012-0058168		T8N R2W	23, 26	91
AMC418009	BHC 100	Yavapai: 2012-0058169		T8N R2W	26	92
AMC418010	BHC 101	Yavapai: 2012-0058170		T8N R2W	23, 26	93
AMC418011	BHC 102	Yavapai: 2012-0058171		T8N R2W	26	94
AMC418012	BHC 103	Yavapai: 2012-0058172		T8N R2W	23, 26	95
AMC418013	BHC 104	Yavapai: 2012-0058173		T8N R2W	26	96
AMC418014	BHC 105	Yavapai: 2012-0058174		T8N R2W	23, 26	97
AMC418015	BHC 106	Yavapai: 2012-0058175		T8N R2W	26	98
AMC418016	BHC 107	Yavapai: 2012-0058176		T8N R2W	23, 26	99
AMC418017	BHC 108	Yavapai: 2012-0058177		T8N R2W	26	100
AMC418018 J	BHC 109	Yavapai: 2012-0058178		T8N R2W	23, 26	101

PHOENIX, ARIZONA  
2018 JUL 23 P 2:51



AMC418019 7	BHC 110	Yavapai: 2012-0058179		T8N R2W	26	102
AMC418020	BHC 111	Yavapai: 2012-0058180		T8N R2W	23, 26	103
AMC418021	<u>BHC 112</u>	Yavapai: 2012-0058181		T8N R2W	26	104
AMC418022	<u>BHC 129</u>	Yavapai: 2012-0058182		T8N R2W	26, 27	105
AMC418023	<u>BHC 133</u>	Yavapai: 2012-0058184		T8N R2W	26	106
AMC418024	<u>BHC 135</u>	Yavapai: 2012-0058185		T8N R2W	26	107
AMC418025	<u>BHC 137</u>	Yavapai: 2012-0058186		T8N R2W	26	108
AMC418026	<u>BHC 139</u>	Yavapai: 2012-0058187		T8N R2W	26	109
AMC418027	<u>BHC 141</u>	Yavapai: 2012-0058188		T8N R2W	26	110
AMC418028	<u>BHC 143</u>	Yavapai: 2012-0058189		T8N R2W	26	111
AMC418029	<u>BHC 145</u>	Yavapai: 2012-0058190		T8N R2W	26	112
AMC418030 J	<u>BHC 147</u>	Yavapai: 2012-0058191		T8N R2W	26	113
AMC418586 7	<u>BHC 78</u>	Yavapai: 2012-0061705		T8N R2W	27	114
AMC418587	<u>BHC 80</u>	Yavapai: 2012-0061706		T8N R2W	27	115
AMC418588	<u>BHC 82</u>	Yavapai: 2012-0061707		T8N R2W	27	116
AMC418589	<u>BHC 84</u>	Yavapai: 2012-0061708		T8N R2W	27	117
AMC418590	<u>BHC 86</u>	Yavapai: 2012-0061709		T8N R2W	27	118
AMC418591	<u>BHC 88</u>	Yavapai: 2012-0061710		T8N R2W	27	119
AMC418592	<u>BHC 90</u>	Yavapai: 2012-0061711		T8N R2W	27	120
AMC418593	<u>BHC 92</u>	Yavapai: 2012-0061712		T8N R2W	27	121
AMC418594	BHC 113	Yavapai: 2012-0061713		T8N R2W	27	122
AMC418595 J	BHC 114	Yavapai: 2012-0061714		T8N R2W	27	123

AMC418596 7	BHC 115	Yavapai: 2012-0061715		T8N R2W	27	124
AMC418597	BHC 116	Yavapai: 2012-0061716		T8N R2W	27	125
AMC418598	BHC 117	Yavapai: 2012-0061717		T8N R2W	27	126
AMC418599	BHC 118	Yavapai: 2012-0061718		T8N R2W	27	127
AMC418600	BHC 119	Yavapai: 2012-0061719		T8N R2W	27	128
AMC418601	BHC 120	Yavapai: 2012-0061720		T8N R2W	27	129
AMC418602	BHC 121	Yavapai: 2012-0061721		T8N R2W	27	130
AMC418603	BHC 122	Yavapai: 2012-0061722		T8N R2W	27	131
AMC418604	BHC 123	Yavapai: 2012-0061723		T8N R2W	27	132
AMC418605	BHC 124	Yavapai: 2012-0061724		T8N R2W	27	133
AMC418606	BHC 125	Yavapai: 2012-0061725		T8N R2W	27	134
AMC418607	BHC 126	Yavapai: 2012-0061726		T8N R2W	27	135
AMC418608	BHC 127	Yavapai: 2012-0061727		T8N R2W	27	136
AMC418609	<u>BHC 128</u>	Yavapai: 2012-0061728		T8N R2W	27	137
AMC418610	BHC 130	Yavapai: 2012-0061729		T8N R2W	26, 27	138
AMC418611	BHC 131	Yavapai: 2012-0058183		T8N R2W	26	139
AMC418612	<u>BHC 132</u>	Yavapai: 2012-0061730		T8N R2W	26	140
AMC418613	<u>BHC 134</u>	Yavapai: 2012-0061731		T8N R2W	26	141
AMC418614	<u>BHC 136</u>	Yavapai: 2012-0061732		T8N R2W	26	142
AMC418615	<u>BHC 138</u>	Yavapai: 2012-0061733		T8N R2W	26	143
AMC418616	<u>BHC 140</u>	Yavapai: 2012-0061734		T8N R2W	26	144
AMC418617 7	<u>BHC 142</u>	Yavapai: 2012-0061735		T8N R2W	26	145

2018 JUL 23 P 2:52

PHOENIX, ARIZONA



AMC418618 7	<u>BHC 144</u>	Yavapai: 2012-0061736		T8N R2W	26	146
AMC418619	<u>BHC 146</u>	Yavapai: 2012-0061737		T8N R2W	26	147
AMC418620	BHC 148	Yavapai: 2012-0061738		T8N R2W	26	148
AMC418621	BHC 149	Yavapai: 2012-0061739		T8N R2W	27, 34	149
AMC418622	BHC 150	Yavapai: 2012-0061740		T8N R2W	27, 34	150
AMC418623	BHC 151	Yavapai: 2012-0061741		T8N R2W	27	151
AMC418624	BHC 152	Yavapai: 2012-0061742		T8N R2W	26, 27	152
AMC418625	BHC 153	Yavapai: 2012-0061743		T8N R2W	26	153
AMC418626	BHC 154	Yavapai: 2012-0061744		T8N R2W	26	154
<u>AMC418627</u> ✓	BHC 155	Yavapai: 2012-0061745		T8N R2W	26	155
AMC428770 7	BHC 156	Yavapai: 2014-0031566		T8N R2W	21, 28	156
AMC428771	BHC 157	Yavapai: 2014-0031567		T8N R2W	21, 22, 27, 28	157
AMC428772	BHC 158	Yavapai: 2014-0031568		T8N R2W	28	158
AMC428773	BHC 159	Yavapai: 2014-0031569		T8N R2W	28	159
AMC428774	BHC 160	Yavapai: 2014-0031570		T8N R2W	28	160
AMC428775	BHC 161	Yavapai: 2014-0031571		T8N R2W	27, 28	161
AMC428776	BHC 162	Yavapai: 2014-0031572		T8N R2W	28	162
AMC428777	BHC 163	Yavapai: 2014-0031573		T8N R2W	28	163
AMC428778	BHC 164	Yavapai: 2014-0031574		T8N R2W	28	164
AMC428779	BHC 165	Yavapai: 2014-0031575	PHOENIX, ARIZONA	T8N R2W	27, 28	165
AMC428780	BHC 166	Yavapai: 2014-0031576		T8N R2W	28	166
AMC428781 ✓	BHC 167	Yavapai: 2014-0031577	2018 JUL 23 P 2:52	T8N R2W	28	167

AMC428782 7	BHC 168	Yavapai: 2014-0031578		T8N R2W	28	168
AMC428783 J	BHC 169	Yavapai: 2014-0031579		T8N R2W	27, 28	169
<b>Total Claims On This Exhibit A and Affidavit: 169</b>						

Underline = break in sequence

RECEIVED  
BLM AZ STATE OFFICE  
2018 JUL 23 P 2: 52  
PHOENIX, ARIZONA

Recording requested by and return to:  
Kennecott Exploration Company – Land Dept.  
2640 West 1700 South  
Salt Lake City, UT 84104

**ARIZONA AFFIDAVIT OF CLAIM MAINTENANCE FEE PAYMENT AND NOTICE  
OF INTENT TO HOLD UNPATENTED MINING CLAIM FOR SEPTEMBER 1, 2018  
THROUGH SEPTEMBER 1, 2019**

THE UNDERSIGNED, on behalf of Kennecott Exploration Company (“KEC”), 2640 West 1700 South, Salt Lake City, UT 84104, acquainted with said matters, being first duly sworn, deposes and says that he is a citizen of the United States and more than eighteen years of age, and that pursuant to Ariz. Rev. Stat. § 27-208, 30 U.S.C § 28(f), 43 CFR 3830.21(d), and 43 CFR 3834.11(a)(2), One Hundred Fifty-Five Dollars (\$155.00) in maintenance fees were timely paid by or at the expense of KEC to the Bureau of Land Management (the “BLM”) for the assessment year ending at 12:01 A.M on September 1, 2019, for each of the unpatented mining claims further described on **Exhibit A** attached hereto and made a part hereof by this reference. Said fees were paid in lieu of the annual assessment work requirements and were paid for the claims described herein which are owned, worked, controlled or claimed by KEC for the valuable mineral contained therein, and it is the intent of KEC to hold and develop these unpatented mining claims in behalf of Bronco Creek Exploration Inc. whose address is 1815 East Winsett St. Tucson, AZ 85719, the owner of the claims.

IN WITNESS WHEREOF, this instrument is executed as of the 16<sup>th</sup> day of July, 2018.


KENNECOTT EXPLORATION COMPANY


By   
Erik Best, Operating Officer

RECEIVED  
BLM AZ STATE OFFICE  
2018 JUL 23 P 2:52  
PHOENIX, ARIZONA

STATE OF UTAH )  
 :SS  
COUNTY OF SALT LAKE )

On this 16<sup>th</sup> day of July, 2018, before me personally appeared Erik Best, who being by me duly sworn, did say that he is the Operating Officer of Kennecott Exploration Company, and that the foregoing instrument was signed by Erik Best on behalf of said company, by authority, and said company executed the same.



  
Michelle Lee Barndt, Notary Public, Utah  
Salt Lake City, Utah  
My Commission expires: April 16, 2019

RECEIVED  
BLM AZ STATE OFFICE  
2018 JUL 23 P 2:52  
PHOENIX, ARIZONA



Attached to and made a part of that certain 2018 - 2019 Arizona Affidavit of Payment of Claim Maintenance Fees and Notice of Intent to Hold Unpatented Mining Claims for the following group of unpatented lode mining claims in Pinal County, State of Arizona, further described as:

Exhibit A

Group Name: Superior West - Bronco Creek

Project: Superior West

Number of Claims: 767

Meridian: Gila and Salt River Meridian

BLM #	Name	Original Doc # Book & Page	Amended Doc # Book & Page	Township & Range	Section	#
AMC308105 7	NEW BONANZA NO 157	Pinal: 1990-022087		T1S R12E	33	1
AMC308106	NEW BONANZA NO 158	Pinal: 1990-022088		T1S R12E	33	2
AMC308107	NEW BONANZA NO 159	Pinal: 1990-022089		T1S R12E	33	3
AMC308108	NEW BONANZA NO 160	Pinal: 1990-022090		T1S R12E	33, 34	4
AMC308109	<u>NEW BONANZA NO 161</u>	Pinal: 1990-022091		T1S R12E	34	5
<u>AMC308110</u> J	<u>NEW BONANZA NO 176</u>	Pinal: 1990-022092		T1S R12E	34	6
AMC308114 7	NEW BONANZA NO 185	Pinal: 1990-022097		T1S R12E	33	7
AMC308115	NEW BONANZA NO 186	Pinal: 1990-022098		T1S R12E	33	8
AMC308116 7	NEW BONANZA NO 187	Pinal: 1990-022099		T1S R12E	33	9

New Bonanza No 157 et al  
(767) Bronco Creek  
2018 - 2019 Filing

RECEIVED  
BLM AZ STATE OFFICE  
2018 JUL 23 P 2:53  
PHOENIX, ARIZONA



AMC308117	NEW BONANZA NO 188	Pinal: 1990-022100		T1S R12E	33, 34	10
AMC308118	NEW BONANZA NO 189	Pinal: 1990-022101		T1S R12E	34	11
AMC308119	NEW BONANZA NO 190	Pinal: 1990-022102		T1S R12E	34	12
AMC308120	NEW BONANZA NO 191	Pinal: 1990-022103		T1S R12E	34	13
AMC308121	NEW BONANZA NO 192	Pinal: 1990-022093		T1S R12E	34	14
AMC374570	SUP 5	Pinal: 2006-145208	Pinal: 2011-065566	T1S R12E	29, 32	15
AMC374580	SUP 15	Pinal: 2006-145218		T1S R12E	28, 33	16
AMC374581	SUP 16	Pinal: 2006-145219		T1S R12E	28, 33	17
AMC374582	SUP 17	Pinal: 2006-145220		T1S R12E	28, 33	18
AMC374583	SUP 18	Pinal: 2006-145221		T1S R12E	27, 28, 33, 34	19
AMC374584	SUP 19	Pinal: 2006-145222		T1S R12E	27, 34	20
AMC374585	SUP 20	Pinal: 2006-145223		T1S R12E	27, 34	21
AMC374586	SUP 21	Pinal: 2006-145224		T1S R12E	27, 34	22
AMC374587	SUP 22	Pinal: 2006-145225		T1S R12E	27, 34	23
AMC374588	SUP 23	Pinal: 2006-145226		T1S R12E	31	24
AMC374589	SUP 24	Pinal: 2006-145227		T1S R12E	31	25
AMC374590	SUP 25	Pinal: 2006-145228		T1S R12E	31	26
AMC374591	SUP 26	Pinal: 2006-145229		T1S R12E	31	27
AMC374592	SUP 27	Pinal: 2006-145230	PHOENIX, ARIZONA	T1S R12E	31	28

New Bonanza No 157 et al  
(767) Bronco Creek  
2018 – 2019 Filing

2018 JUL 23 P 2: 53

RECEIVED  
BLM AZ STATE OFFICE

AMC374593 7	SUP 28	Pinal: 2006-145231		T1S R12E	31	29
AMC374594	SUP 29	Pinal: 2006-145232		T1S R12E	31, 32	30
AMC374595	SUP 30	Pinal: 2006-145233		T1S R12E	32	31
AMC374596	SUP 31	Pinal: 2006-145234		T1S R12E	32	32
AMC374597	SUP 32	Pinal: 2006-145235		T1S R12E	32	33
<u>AMC374598</u> J	<u>SUP 33</u>	Pinal: 2006-145236	Pinal: 2011-065567	T1S R12E	32	34
AMC374608 7	SUP 43	Pinal: 2006-145246		T1S R12E	31	35
AMC374609	SUP 44	Pinal: 2006-145247		T1S R12E	31	36
AMC374610	SUP 45	Pinal: 2006-145248		T1S R12E	31	37
AMC374611	SUP 46	Pinal: 2006-145249		T1S R12E	31	38
AMC374612	SUP 47	Pinal: 2006-145250		T1S R12E	31	39
AMC374613	SUP 48	Pinal: 2006-145251		T1S R12E	31	40
AMC374614	SUP 49	Pinal: 2006-145252		T1S R12E	31, 32	41
AMC374615	SUP 50	Pinal: 2006-145253		T1S R12E	32	42
AMC374616	SUP 51	Pinal: 2006-145254		T1S R12E	32	43
AMC374617	SUP 52	Pinal: 2006-145255		T1S R12E	32	44
<u>AMC374618</u> J	<u>SUP 53</u>	Pinal: 2006-145256	Pinal: 2011-065569	T1S R12E	32	45
AMC374628 7	SUP 63	Pinal: 2006-145266		T1S R12E	31	46
AMC374629	SUP 64	Pinal: 2006-145267		T1S R12E	31	47
AMC374630	SUP 65	Pinal: 2006-145268		T1S R12E	31	48
AMC374631 J	SUP 66	Pinal: 2006-145269	PHOENIX, ARIZONA	T1S R12E	31	49

AMC374632	SUP 67	Pinal: 2006-145270		T1S R12E	31	50
AMC374633	SUP 68	Pinal: 2006-145271		T1S R12E	31	51
AMC374634	SUP 69	Pinal: 2006-145272		T1S R12E	31, 32	52
AMC374635	SUP 70	Pinal: 2006-145273		T1S R12E	32	53
AMC374636	SUP 71	Pinal: 2006-145274		T1S R12E	32	54
AMC374637	SUP 72	Pinal: 2006-145275		T1S R12E	32	55
<u>AMC374638</u>	<u>SUP 73</u>	Pinal: 2006-145276	Pinal: 2011-101460	T1S R12E	32	56
AMC374648	SUP 83	Pinal: 2006-145286		T1S R12E	33	57
AMC374649	SUP 84	Pinal: 2006-145287		T1S R12E	33	58
AMC374650	SUP 85	Pinal: 2006-145288		T1S R12E	33	59
AMC374651	SUP 86	Pinal: 2006-145289		T1S R12E	33, 34	60
AMC374652	SUP 87	Pinal: 2006-145290		T1S R12E	34	61
AMC374653	SUP 88	Pinal: 2006-145291		T1S R12E	34	62
AMC374654	SUP 89	Pinal: 2006-145292		T1S R12E T2S R11E	31 1	63
AMC374655	SUP 90	Pinal: 2006-145293		T1S R12E T2S R11E	31 1	64
AMC374656	SUP 91	Pinal: 2006-145294		T1S R12E T2S R11E	31 1	65
AMC374657	SUP 92	Pinal: 2006-145295		T1S R12E T2S R11E	31 1	66

PHOENIX, ARIZONA

2018 JUL 23 P 2:53

RECEIVED  
BLM AZ STATE OFFICE



AMC374658	SUP 93	Pinal: 2006-145296		T1S R12E T2S R11E	31 1	67
AMC374659	SUP 94	Pinal: 2006-145297		T1S R12E T2S R11E T2S R12E	31 1 6	68
AMC374660	SUP 95	Pinal: 2006-145298		T1S R12E T2S R12E	31, 32 6	69
AMC374661	SUP 96	Pinal: 2006-145299		T1S R12E T2S R12E	32 6	70
AMC374662	SUP 97	Pinal: 2006-145300		T1S R12E T2S R12E	32 6	71
AMC374663	SUP 98	Pinal: 2006-145301		T1S R12E T2S R12E	32 6	72
AMC374664	SUP 99	Pinal: 2006-145302	Pinal: 2011-101461	T1S R12E T2S R12E	32 6	73
AMC374665	SUP 100	Pinal: 2006-145303	Pinal: 2011-101462	T1S R12E T2S R12E	32 6	74
AMC374666	SUP 101	Pinal: 2006-145304	Pinal: 2011-101463	T1S R12E T2S R12E	32 6	75
AMC374667	SUP 102	Pinal: 2006-145305	Pinal: 2011-101464	T1S R12E T2S R12E	32 5, 6	76
AMC374668	SUP 103	Pinal: 2006-145306	Pinal: 2011-101465	T1S R12E T2S R12E	32 5	77

PHOENIX, ARIZONA

2018 JUL 23 P 2:53

RECEIVED  
BLM AZ STATE OFFICE

AMC374669 7	SUP 104	Pinal: 2006-145307	Pinal: 2011-101466	T1S R12E T2S R12E	32, 33 5	78
AMC374670	SUP 105	Pinal: 2006-145308	Pinal: 2011-101467	T1S R12E T2S R12E	33 5	79
AMC374671	SUP 106	Pinal: 2006-145309	Pinal: 2011-101468	T1S R12E T2S R12E	33 5	80
AMC374672	SUP 107	Pinal: 2006-145310	Pinal: 2011-101469	T1S R12E T2S R12E	33 5	81
AMC374673	SUP 108	Pinal: 2006-145311	Pinal: 2011-101470	T1S R12E T2S R12E	33 5	82
AMC374674	SUP 109	Pinal: 2006-145312		T1S R12E	33	83
AMC374675	SUP 110	Pinal: 2006-145313		T1S R12E	33, 34	84
AMC374676	<u>SUP 111</u>	Pinal: 2006-145314		T2S R11E	1	85
AMC374677	SUP 115	Pinal: 2006-145318		T2S R12E	6	86
AMC374678	SUP 116	Pinal: 2006-145319		T2S R12E	6	87
AMC374679	<u>SUP 117</u>	Pinal: 2006-145320		T2S R12E	6	88
AMC374680	SUP 112	Pinal: 2006-145315		T2S R11E	1	89
AMC374681	SUP 113	Pinal: 2006-145316		T2S R11E T2S R12E	1 6	90
AMC374682	<u>SUP 114</u>	Pinal: 2006-145317		T2S R12E	6	91
AMC374683	SUP 118	Pinal: 2006-145321		T2S R12E	5, 6	92
AMC374684	SUP 119	Pinal: 2006-145322	PHOENIX, ARIZONA	T2S R12E	5	93

2018 JUL 23 P 2:53

RECEIVED  
BLM AZ STATE OFFICE



AMC374685 7	SUP 120	Pinal: 2006-145323		T2S R12E	5	94
AMC374686	SUP 121	Pinal: 2006-145324		T2S R12E	5	95
<u>AMC374687</u> J	<u>SUP 122</u>	Pinal: 2006-145325		T2S R12E	5	96
AMC383595 7	SUPN 5	Pinal: 2007-68353		T1S R12E	21	97
AMC383596	SUPN 6	Pinal: 2007-68354		T1S R12E	21	98
AMC383597	SUPN 7	Pinal: 2007-68355		T1S R12E	21	99
AMC383598	SUPN 8	Pinal: 2007-68356		T1S R12E	21	100
AMC383599	SUPN 9	Pinal: 2007-68357		T1S R12E	21	101
AMC383600	SUPN 10	Pinal: 2007-68358		T1S R12E	21	102
AMC383601	SUPN 11	Pinal: 2007-68359		T1S R12E	21	103
AMC383602	SUPN 12	Pinal: 2007-68360		T1S R12E	21	104
AMC383603	SUPN 13	Pinal: 2007-68361		T1S R12E	21	105
AMC383604	SUPN 14	Pinal: 2007-68362		T1S R12E	21	106
AMC383605	SUPN 15	Pinal: 2007-68363		T1S R12E	21	107
AMC383606	SUPN 16	Pinal: 2007-68364		T1S R12E	21	108
AMC383607	SUPN 17	Pinal: 2007-68365		T1S R12E	21	109
AMC383608	SUPN 18	Pinal: 2007-68366		T1S R12E	21	110
AMC383609	SUPN 19	Pinal: 2007-68367		T1S R12E	21	111
AMC383610	SUPN 20	Pinal: 2007-68368		T1S R12E	21	112
AMC383611	SUPN 21	Pinal: 2007-68369		T1S R12E	22	113
AMC383612 J	SUPN 22	Pinal: 2007-68370		T1S R12E	22	114

RECEIVED  
 BLM AZ STATE OFFICE  
 2018 JUL 23 P 2: 53  
 PHOENIX, ARIZONA

AMC383613 7	SUPN 23	Pinal: 2007-68371		T1S R12E	22	115
AMC383614	SUPN 24	Pinal: 2007-68372		T1S R12E	22	116
AMC383615	SUPN 25	Pinal: 2007-68373	Pinal: 2011-101471	T1S R12E	20, 21, 28, 29	117
AMC383616	SUPN 26	Pinal: 2007-68374	Pinal: 2011-101472	T1S R12E	21, 28	118
AMC383617	SUPN 27	Pinal: 2007-68375	Pinal: 2011-101473	T1S R12E	21, 28	119
AMC383618	SUPN 28	Pinal: 2007-68376	Pinal: 2011-101474	T1S R12E	21, 28	120
AMC383619	SUPN 29	Pinal: 2007-68377	Pinal: 2011-101475	T1S R12E	21, 28	121
AMC383620	SUPN 30	Pinal: 2007-68378	Pinal: 2011-101476	T1S R12E	21, 28	122
AMC383621	SUPN 31	Pinal: 2007-68379	Pinal: 2011-101477	T1S R12E	21, 28	123
AMC383622	SUPN 32	Pinal: 2007-68380	Pinal: 2011-101478	T1S R12E	21, 28	124
AMC383623	SUPN 33	Pinal: 2007-68381	Pinal: 2011-101479	T1S R12E	21, 22, 27, 28	125
AMC383624	SUPN 34	Pinal: 2007-68382		T1S R12E	22, 27	126
AMC383625	SUPN 35	Pinal: 2007-68383		T1S R12E	22, 27	127
AMC383626	SUPN 36	Pinal: 2007-68384		T1S R12E	22, 27	128
<u>AMC383627</u> ✓	<u>SUPN 37</u>	Pinal: 2007-68385		T1S R12E	22, 27	129
AMC383633 7	SUPN 43	Pinal: 2007-68391		T1S R12E	29	130
AMC383634	SUPN 44	Pinal: 2007-68392		T1S R12E	29	131
AMC383635	SUPN 45	Pinal: 2007-68393		T1S R12E	29	132
<u>AMC383636</u> ✓	<u>SUPN 46</u>	Pinal: 2007-68394		T1S R12E	29	133
AMC383646 7	SUPN 56	Pinal: 2007-68404		T1S R12E	27	134
AMC383647 7	SUPN 57	Pinal: 2007-68405		T1S R12E	27	135

PHOENIX, ARIZONA

2018 JUL 23 P 2:53

RECEIVED  
BLM AZ STATE OFFICE

AMC383648 7	SUPN 58	Pinal: 2007-68406		T1S R12E	27	136
<u>AMC383649</u> J	<u>SUPN 59</u>	Pinal: 2007-68407		T1S R12E	27	137
AMC383655 7	SUPN 65	Pinal: 2007-68413		T1S R12E	29	138
AMC383656	SUPN 66	Pinal: 2007-68414		T1S R12E	29	139
AMC383657	SUPN 67	Pinal: 2007-68415		T1S R12E	29	140
<u>AMC383658</u> J	<u>SUPN 68</u>	Pinal: 2007-68416		T1S R12E	29	141
AMC383668 7	SUPN 78	Pinal: 2007-68426		T1S R12E	27	142
AMC383669	SUPN 79	Pinal: 2007-68427		T1S R12E	27	143
AMC383670	SUPN 80	Pinal: 2007-68428		T1S R12E	27	144
<u>AMC383671</u> J	<u>SUPN 81</u>	Pinal: 2007-68429		T1S R12E	27	145
AMC391101 7	MF 1	Pinal: 2008-034656		T2S R12E	6	146
AMC391102	MF 2	Pinal: 2008-034657		T1S R12E T2S R12E	33 5	147
AMC391103	MF 3	Pinal: 2008-034658		T2S R12E	5	148
AMC391104	MF 4	Pinal: 2008-034659		T2S R12E	5	149
AMC391105	MF 5	Pinal: 2008-034660		T2S R12E	8	150
AMC391106	MF 6	Pinal: 2008-034661		T2S R12E	6	151
AMC391107	MF 7	Pinal: 2008-034662		T2S R12E	6	152
AMC391108	MF 8	Pinal: 2008-034663		T2S R12E	6	153
AMC391109	MF 9	Pinal: 2008-034664	PHOENIX, ARIZONA	T2S R12E	6	154
AMC391110 J	MF 10	Pinal: 2008-034665		T2S R12E	6	155

2018 JUL 23 P 2:54

RECEIVED  
BLM AZ STATE OFFICE



AMC391111 7	MF 11	Pinal: 2008-034666		T2S R12E	6	156
AMC391112	MF 12	Pinal: 2008-034667		T2S R12E	5, 6	157
<u>AMC391113</u> J	<u>MF 13</u>	Pinal: 2008-034668		T2S R12E	5, 6	158
AMC391115 7	MF 15	Pinal: 2008-034670		T2S R12E	5	159
<u>AMC391116</u> J	<u>MF 16</u>	Pinal: 2008-034671		T2S R12E	5	160
AMC391120 7	MF 20	Pinal: 2008-034675		T2S R12E	5	161
AMC391121	MF 21	Pinal: 2008-034676		T2S R12E	5	162
AMC391122	MF 22	Pinal: 2008-034677		T2S R12E	5	163
AMC391123	MF 23	Pinal: 2008-034678		T2S R12E	5, 8	164
AMC391124	MF 24	Pinal: 2008-034679		T2S R12E	8	165
AMC391125	MF 25	Pinal: 2008-034680		T2S R12E	8	166
AMC391126	MF 26	Pinal: 2008-034681		T2S R12E	8	167
AMC391127	MF 27	Pinal: 2008-034682		T2S R12E	8	168
AMC391128	MF 28	Pinal: 2008-034683		T2S R12E	8	169
AMC391129	MF 29	Pinal: 2008-034684		T2S R12E	8	170
AMC391130	MF 30	Pinal: 2008-034685		T2S R12E	8, 9	171
AMC391131	MF 31	Pinal: 2008-034686		T2S R12E	9	172
AMC391132	MF 32	Pinal: 2008-034687		T2S R12E	8, 9	173
AMC391133	<u>MF 33</u>	Pinal: 2008-034688		T2S R12E	9	174
AMC391134	MF 37	Pinal: 2008-034689	PHOENIX, ARIZONA	T2S R12E	9	175
AMC391135 J	MF 38	Pinal: 2008-034690		T2S R12E	9	176

2018 JUL 23 P 2: 54

RECEIVED  
BLM AZ STATE OFFICE

AMC391136 7	MF 39	Pinal: 2008-034691		T2S R12E	9	177
AMC391137	MF 40	Pinal: 2008-034692		T2S R12E	9	178
AMC391138	MF 41	Pinal: 2008-034693		T2S R12E	10, 9	179
AMC391139	MF 42	Pinal: 2008-034694		T2S R12E	10, 9	180
AMC391140	MF 43	Pinal: 2008-034695		T2S R12E	10, 9	181
AMC391141	MF 44	Pinal: 2008-034696		T2S R12E	10, 9	182
AMC391142	MF 45	Pinal: 2008-034697		T2S R12E	10, 9	183
AMC391143	MF 46	Pinal: 2008-034698		T2S R12E	10, 9	184
AMC391144	MF 47	Pinal: 2008-034699		T2S R12E	10, 15, 16, 9	185
AMC391145	MF 48	Pinal: 2008-034700		T2S R12E	10	186
AMC391146	MF 49	Pinal: 2008-034701		T2S R12E	10	187
AMC391147	MF 50	Pinal: 2008-034702		T2S R12E	10	188
AMC391148	MF 51	Pinal: 2008-034703		T2S R12E	10	189
AMC391149	MF 52	Pinal: 2008-034704		T2S R12E	10	190
AMC391150	<u>MF 53</u>	Pinal: 2008-034705		T2S R12E	10, 15	191
AMC391151	SNB 1	Pinal: 2008--034706		T1S R12E	33	192
AMC391152	SNB 2	Pinal: 2008--034707		T1S R12E	33, 34	193
<u>AMC391153</u> 7	<u>SNB 3</u>	Pinal: 2008--034708		T1S R12E	34	194
AMC397169 7	MF 54	Pinal: 2009-079482		T2S R12E	10	195
AMC397170	MF 55	Pinal: 2009-079483		T2S R12E	10	196
AMC397171 7	<u>MF 56</u>	Pinal: 2009-079484	PHOENIX, ARIZONA	T2S R12E	10, 15	197

RECEIVED  
BLM AZ STATE OFFICE  
2018 JUL 23 P 2:54



AMC397172 ↗	<u>MF 59</u>	Pinal: 2009-079485	T2S R12E	10	198
AMC397173	MF 61	Pinal: 2009-079486	T2S R12E	10	199
AMC397174	MF 62	Pinal: 2009-079487	T2S R12E	10	200
AMC397175	MF 63	Pinal: 2009-079488	T2S R12E	10	201
AMC397176	MF 64	Pinal: 2009-079489	T2S R12E	10	202
AMC397177	MF 65	Pinal: 2009-079490	T2S R12E	10	203
AMC397178	MF 66	Pinal: 2009-079491	T2S R12E	10	204
AMC397179	MF 67	Pinal: 2009-079492	T2S R12E	10	205
AMC397180	MF 68	Pinal: 2009-079493	T2S R12E	10	206
AMC397181	MF 69	Pinal: 2009-079494	T2S R12E	10	207
AMC397182	MF 70	Pinal: 2009-079495	T2S R12E	10	208
AMC397183	MF 71	Pinal: 2009-079496	T2S R12E	10	209
AMC397184	MF 72	Pinal: 2009-079497	T2S R12E	10	210
AMC397185	MF 73	Pinal: 2009-079498	T2S R12E	10	211
AMC397186	MF 74	Pinal: 2009-079499	T2S R12E	10, 15	212
AMC397187	MF 75	Pinal: 2009-079500	T2S R12E	10, 15	213
AMC397188	MF 76	Pinal: 2009-079501	T2S R12E	10, 11, 14, 15	214
AMC397189	MF 77	Pinal: 2009-079502	T2S R12E	10, 11	215
AMC397190	MF 78	Pinal: 2009-079503	T2S R12E	10, 11	216
AMC397191 ↘	<u>MF 79</u>	Pinal: 2009-079504	T2S R12E	10, 11	217
AMC401708 ↙	SS-3	Pinal: 2010-075019	T2S R12E	15	218

PHOENIX, ARIZONA

2018 JUL 23 P 2:54

RECEIVED  
BLM AZ STATE OFFICE

AMC401709 7	SS-4	Pinal: 2010-075020		T2S R12E	15	219
AMC401710	SS-5	Pinal: 2010-075021		T2S R12E	15	220
AMC401711	SS-6	Pinal: 2010-075022		T2S R12E	15	221
AMC401712	SS-7	Pinal: 2010-075023		T2S R12E	15	222
AMC401713	SS-8	Pinal: 2010-075024		T2S R12E	15	223
AMC401714	SS-9	Pinal: 2010-075025		T2S R12E	15	224
AMC401715	SS-10	Pinal: 2010-075026		T2S R12E	15	225
AMC401716	SS-11	Pinal: 2010-075027		T2S R12E	15	226
AMC401717	SS-12	Pinal: 2010-075028		T2S R12E	15	227
AMC401718	SS-13	Pinal: 2010-075029		T2S R12E	15	228
AMC401719	SS-14	Pinal: 2010-075030		T2S R12E	15	229
AMC401720	SS-15	Pinal: 2010-075031		T2S R12E	15	230
AMC401721	SS-16	Pinal: 2010-075032		T2S R12E	15	231
AMC401722	SS-17	Pinal: 2010-075033		T2S R12E	15	232
AMC401723	SS-18	Pinal: 2010-075034		T2S R12E	15	233
AMC401724	SS-19	Pinal: 2010-075035		T2S R12E	15	234
AMC401725	SS-20	Pinal: 2010-075036		T2S R12E	15	235
AMC401726	SS-21	Pinal: 2010-075037		T2S R12E	15	236
AMC401727	SS-22	Pinal: 2010-075038		T2S R12E	15	237
AMC401728	SS-23	Pinal: 2010-075039	PHOENIX, ARIZONA	T2S R12E	15	238
AMC401729 ✓	SS-24	Pinal: 2010-075040		T2S R12E	15	239

New Bonanza No 157 et al  
(767) Bronco Creek  
2018 – 2019 Filing

RECEIVED  
BLM AZ STATE OFFICE  
2018 JUL 23 P 2:54

AMC401730 7	SS-25	Pinal: 2010-075041		T2S R12E	15	240
AMC401731	SS-26	Pinal: 2010-075042		T2S R12E	15	241
AMC401732	SS-27	Pinal: 2010-075043		T2S R12E	15	242
AMC401733	SS-28	Pinal: 2010-075044		T2S R12E	15	243
AMC401734	SS-29	Pinal: 2010-075045		T2S R12E	15	244
AMC401735	SS-30	Pinal: 2010-075046		T2S R12E	15	245
AMC401736	SS-31	Pinal: 2010-075047		T2S R12E	15	246
AMC401737	SS-32	Pinal: 2010-075048		T2S R12E	15	247
AMC401738	SS-33	Pinal: 2010-075049		T2S R12E	15	248
AMC401739	SS-34	Pinal: 2010-075050		T2S R12E	15	249
AMC401740	SS-35	Pinal: 2010-075051		T2S R12E	22	250
AMC401741	SS-36	Pinal: 2010-075052		T2S R12E	22	251
AMC401742	SS-37	Pinal: 2010-075053		T2S R12E	22	252
AMC401743	SS-38	Pinal: 2010-075054		T2S R12E	22	253
AMC401744	SS-39	Pinal: 2010-075055		T2S R12E	22	254
AMC401745	SS-40	Pinal: 2010-075056		T2S R12E	22	255
AMC401746	SS-41	Pinal: 2010-075057		T2S R12E	22	256
<u>AMC401747</u> J	<u>SS-42</u>	Pinal: 2010-075058		T2S R12E	22	257
AMC401795 7	SS-90	Pinal: 2010-075106		T2S R12E	23	258
<u>AMC401796</u> J	<u>SS-91</u>	Pinal: 2010-075107		T2S R12E	23	259
AMC402770 ←	SUPN 1	Pinal: 2010-104771	Pinal: 2014-020496	T1S R12E	21	260

PHOENIX, ARIZONA  
Pinal: 2014-020496

RECEIVED  
BLM AZ STATE OFFICE  
2018 JUL 23 P 2:54



AMC402771 7	SUPN 2	Pinal: 2010-104772	Pinal: 2014-020497	T1S R12E	21	261
AMC402772	SUPN 3	Pinal: 2010-104773	Pinal: 2014-020498	T1S R12E	21	262
AMC402773	<u>SUPN 4</u>	Pinal: 2010-104774	Pinal: 2014-020499	T1S R12E	21	263
AMC402774	<u>MF 57</u>	Pinal: 2010-104775		T2S R12E	10	264
AMC402775	<u>MF 57F</u>	Pinal: 2010-104776		T2S R12E	10	265
AMC402776	<u>MF 58</u>	Pinal: 2010-104777		T2S R12E	10	266
<u>AMC402777</u> 7	<u>MF 60</u>	Pinal: 2010-104778		T2S R12E	10	267
AMC409194 7	MF 80	Pinal: 2011-055366		T2S R12E	17	268
AMC409195	MF 81	Pinal: 2011-055367		T2S R12E	17	269
AMC409196	MF 82	Pinal: 2011-055368		T2S R12E	16, 17	270
AMC409197	MF 83	Pinal: 2011-055369		T2S R12E	16	271
AMC409198	MF 84	Pinal: 2011-055370		T2S R12E	20	272
AMC409199	MF 85	Pinal: 2011-055371		T2S R12E	17, 20	273
AMC409200	MF 86	Pinal: 2011-055372		T2S R12E	17, 20	274
AMC409201	MF 87	Pinal: 2011-055373		T2S R12E	17, 20	275
AMC409202	MF 88	Pinal: 2011-055374		T2S R12E	17, 20	276
AMC409203	MF 89	Pinal: 2011-055375		T2S R12E	16, 17, 20, 21	277
AMC409204	MF 90	Pinal: 2011-055376		T2S R12E	16, 21	278
AMC409205	MF 91	Pinal: 2011-055377		T2S R12E	16, 21	279
AMC409206	MF 92	Pinal: 2011-055378		T2S R12E	16, 21	280
AMC409207 7	MF 93	Pinal: 2011-055379		T2S R12E	16, 21	281

RECEIVED  
 BLM AZ STATE OFFICE  
 PHOENIX, ARIZONA  
 2018 JUL 23 P 2:54



AMC409208 7	MF 94	Pinal: 2011-055380	Pinal: 2011-080580	T2S R12E	21	282
AMC409209	MF 95	Pinal: 2011-055381		T2S R12E	20	283
AMC409210	MF 96	Pinal: 2011-055382		T2S R12E	20	284
AMC409211	MF 97	Pinal: 2011-055383		T2S R12E	20	285
AMC409212	MF 98	Pinal: 2011-055384		T2S R12E	20	286
AMC409213	MF 99	Pinal: 2011-055385		T2S R12E	20	287
AMC409214	MF 100	Pinal: 2011-055386		T2S R12E	20, 21	288
AMC409215	MF 101	Pinal: 2011-055387		T2S R12E	21	289
AMC409216	MF 102	Pinal: 2011-055388		T2S R12E	21	290
AMC409217	MF 103	Pinal: 2011-055389		T2S R12E	21	291
AMC409218	MF 104	Pinal: 2011-055390		T2S R12E	21	292
AMC409219	MF 105	Pinal: 2011-055391		T2S R12E	21	293
AMC409220	MF 106	Pinal: 2011-055392		T2S R12E	21	294
AMC409221	MF 107	Pinal: 2011-055393		T2S R12E	21	295
AMC409222	MF 108	Pinal: 2011-055394		T2S R12E	21	296
AMC409223	MF 109	Pinal: 2011-055395		T2S R12E	21, 22	297
AMC409224	MF 110	Pinal: 2011-055396		T2S R12E	20	298
AMC409225	MF 111	Pinal: 2011-055397		T2S R12E	20	299
AMC409226	MF 112	Pinal: 2011-055398		T2S R12E	20	300
AMC409227	MF 113	Pinal: 2011-055399		T2S R12E	20	301
AMC409228 7	MF 114	Pinal: 2011-055400	PHOENIX, ARIZONA	T2S R12E	20	302

2018 JUL 23 P 2:52

RECEIVED  
BLM AZ STATE OFFICE

AMC409229 7	MF 115	Pinal: 2011-055401		T2S R12E	20	303
AMC409230	MF 116	Pinal: 2011-055402		T2S R12E	21	304
AMC409231	MF 117	Pinal: 2011-055403		T2S R12E	21	305
AMC409232	MF 118	Pinal: 2011-055404		T2S R12E	21	306
AMC409233	MF 119	Pinal: 2011-055405		T2S R12E	21	307
AMC409234	MF 120	Pinal: 2011-055406		T2S R12E	21	308
AMC409235	MF 121	Pinal: 2011-055407		T2S R12E	21	309
AMC409236	MF 122	Pinal: 2011-055408		T2S R12E	21	310
AMC409237	MF 123	Pinal: 2011-055409		T2S R12E	21	311
AMC409238	MF 124	Pinal: 2011-055410		T2S R12E	21, 22	312
AMC409239	MF 125	Pinal: 2011-055411		T2S R12E	20, 29	313
AMC409240	MF 126	Pinal: 2011-055412		T2S R12E	20, 29	314
AMC409241	MF 127	Pinal: 2011-055413		T2S R12E	20, 29	315
AMC409242	MF 128	Pinal: 2011-055414		T2S R12E	20, 29	316
AMC409243	MF 129	Pinal: 2011-055415		T2S R12E	20, 29	317
AMC409244	MF 130	Pinal: 2011-055416		T2S R12E	20, 29	318
AMC409245	MF 131	Pinal: 2011-055417		T2S R12E	21, 28	319
AMC409246	MF 132	Pinal: 2011-055418		T2S R12E	21, 28	320
AMC409247	MF 133	Pinal: 2011-055419		T2S R12E	21, 28	321
AMC409248	MF 134	Pinal: 2011-055420		T2S R12E	21, 28	322
AMC409249 7	MF 135	Pinal: 2011-055421		T2S R12E	21, 28	323

New Bonanza No 157 et al  
(767) Bronco Creek  
2018 – 2019 Filing

RECEIVED  
BLM AZ STATE OFFICE  
PHOENIX, ARIZONA  
2018 JUL 23 P 2:55

AMC409250	MF 136	Pinal: 2011-055422		T2S R12E	21, 28	324
AMC409251	MF 137	Pinal: 2011-055423		T2S R12E	21, 28	325
AMC409252	MF 138	Pinal: 2011-055424		T2S R12E	21, 28	326
AMC409253	MF 139	Pinal: 2011-055425		T2S R12E	21, 22, 27, 28	327
AMC409254	MF 140	Pinal: 2011-055426		T2S R12E	29	328
AMC409255	MF 141	Pinal: 2011-055427		T2S R12E	29	329
AMC409256	MF 142	Pinal: 2011-055428		T2S R12E	29	330
AMC409257	MF 143	Pinal: 2011-055429		T2S R12E	29	331
AMC409258	MF 144	Pinal: 2011-055430		T2S R12E	29	332
AMC409259	MF 145	Pinal: 2011-055431		T2S R12E	29	333
AMC409260	MF 146	Pinal: 2011-055432		T2S R12E	28, 29	334
AMC409261	MF 147	Pinal: 2011-055433		T2S R12E	28	335
AMC409262	MF 148	Pinal: 2011-055434		T2S R12E	28	336
AMC409263	MF 149	Pinal: 2011-055435		T2S R12E	28	337
AMC409264	MF 150	Pinal: 2011-055436		T2S R12E	28	338
AMC409265	MF 151	Pinal: 2011-055437		T2S R12E	28	339
AMC409266	MF 152	Pinal: 2011-055438		T2S R12E	28	340
AMC409267	MF 153	Pinal: 2011-055439		T2S R12E	28	341
AMC409268	MF 154	Pinal: 2011-055439		T2S R12E	27, 28	342
AMC409269	MF 155	Pinal: 2011-055441		T2S R12E	29	343
AMC409270	MF 156	Pinal: 2011-055441	PHOENIX, ARIZONA	T2S R12E	29	344



AMC409271 7	MF 157	Pinal: 2011-055443		T2S R12E	29	345
AMC409272	MF 158	Pinal: 2011-055444		T2S R12E	29	346
AMC409273	MF 159	Pinal: 2011-055445		T2S R12E	29	347
AMC409274	MF 160	Pinal: 2011-055446		T2S R12E	28, 29	348
AMC409275	MF 161	Pinal: 2011-055447		T2S R12E	28	349
AMC409276	MF 162	Pinal: 2011-055448		T2S R12E	28	350
AMC409277	MF 163	Pinal: 2011-055448		T2S R12E	28	351
AMC409278	MF 164	Pinal: 2011-055450		T2S R12E	28	352
AMC409279	MF 165	Pinal: 2011-055451		T2S R12E	28	353
AMC409280	MF 166	Pinal: 2011-055452		T2S R12E	28	354
AMC409281	MF 167	Pinal: 2011-055453		T2S R12E	28	355
AMC409282	MF 168	Pinal: 2011-055454		T2S R12E	28	356
AMC409283	MF 169	Pinal: 2011-055455		T2S R12E	27, 28	357
AMC409284	MF 170	Pinal: 2011-055456		T2S R12E	29	358
AMC409285	MF 171	Pinal: 2011-055457		T2S R12E	29	359
AMC409286	MF 172	Pinal: 2011-055458		T2S R12E	29	360
AMC409287	MF 173	Pinal: 2011-055459		T2S R12E	29	361
AMC409288	MF 174	Pinal: 2011-055460		T2S R12E	29	362
AMC409289	MF 175	Pinal: 2011-055461		T2S R12E	28, 29	363
AMC409290	MF 176	Pinal: 2011-055462		T2S R12E	28	364
AMC409291 7	MF 177	Pinal: 2011-055463		T2S R12E	28	365

New Bonanza No 157 et al  
(767) Bronco Creek  
2018 – 2019 Filing

2018 JUL 23 P 2:55

RECEIVED  
BLM AZ STATE OFFICE  
PHOENIX, ARIZONA



AMC409292 7	MF 178	Pinal: 2011-055464		T2S R12E	28	366
AMC409293	MF 179	Pinal: 2011-055465		T2S R12E	28	367
AMC409294	MF 180	Pinal: 2011-055466		T2S R12E	28	368
AMC409295	MF 181	Pinal: 2011-055467		T2S R12E	28	369
AMC409296	MF 182	Pinal: 2011-055468		T2S R12E	28	370
AMC409297	MF 183	Pinal: 2011-055469		T2S R12E	16	371
<u>AMC409298</u> 7	<u>MF 184</u>	Pinal: 2011-055470		T2S R12E	16	372
AMC409984 7	SUP 6 New	Pinal: 2011-065573		T1S R12E	29, 32	373
AMC409985	SUP 7 New	Pinal: 2011-065574		T1S R12E	29, 32	374
AMC409986	SUP 8 New	Pinal: 2011-065575		T1S R12E	29, 32	375
AMC409987	<u>SUP 9 New</u>	Pinal: 2011-065576		T1S R12E	29, 32	376
AMC409988	SUP 34 New	Pinal: 2011-065577		T1S R12E	32	377
AMC409989	SUP 35 New	Pinal: 2011-065578	Pinal: 2011-072807	T1S R12E	32	378
AMC409990	SUP 36 New	Pinal: 2011-065579	Pinal: 2011-072808	T1S R12E	32	379
<u>AMC409991</u> 7	<u>SUP 37 New</u>	Pinal: 2011-065580	Pinal: 2011-072809	T1S R12E	32	380
AMC412740 7	SUP 10 New	Pinal: 2011-101414	Pinal: 2014-054587	T1S R12E	28, 33	381
AMC412741	SUP 11 New	Pinal: 2011-101415	Pinal: 2014-054588	T1S R12E	28, 33	382
AMC412742	SUP 12 New	Pinal: 2011-101416	Pinal: 2014-054589	T1S R12E	28, 33	383
AMC412743	SUP 13 New	Pinal: 2011-101417		T1S R12E	28, 33	384
AMC412744	<u>SUP 14 New</u>	Pinal: 2011-101418		T1S R12E	28, 33	385
AMC412745 7	SUP 38 New	Pinal: 2011-101419	PHOENIX, ARIZONA	T1S R12E	32, 33	386

AMC412746 7	SUP 39 New	Pinal: 2011-101420		T1S R12E	33	387
AMC412747	SUP 40 New	Pinal: 2011-101421		T1S R12E	33	388
AMC412748	SUP 41 New	Pinal: 2011-101422		T1S R12E	33	389
AMC412749	<u>SUP 42 New</u>	Pinal: 2011-101423		T1S R12E	33	390
AMC412750	SUP 54 New	Pinal: 2011-101424		T1S R12E	32	391
AMC412751	SUP 55 New	Pinal: 2011-101425		T1S R12E	32	392
AMC412752	SUP 56 New	Pinal: 2011-101426		T1S R12E	32	393
AMC412753	SUP 57 New	Pinal: 2011-101427		T1S R12E	32	394
AMC412754	SUP 58 New	Pinal: 2011-101428		T1S R12E	32, 33	395
AMC412755	SUP 59 New	Pinal: 2011-101429		T1S R12E	33	396
AMC412756	SUP 60 New	Pinal: 2011-101430		T1S R12E	33	397
AMC412757	SUP 61 New	Pinal: 2011-101431		T1S R12E	33	398
AMC412758	<u>SUP 62 New</u>	Pinal: 2011-101432		T1S R12E	33	399
AMC412759	SUP 74 New	Pinal: 2011-101433		T1S R12E	32	400
AMC412760	SUP 75 New	Pinal: 2011-101434		T1S R12E	32	401
AMC412761	SUP 76 New	Pinal: 2011-101435		T1S R12E	32	402
AMC412762	SUP 77 New	Pinal: 2011-101436		T1S R12E	32	403
AMC412763	SUP 78 New	Pinal: 2011-101437		T1S R12E	32, 33	404
AMC412764	SUP 79 New	Pinal: 2011-101438		T1S R12E	33	405
AMC412765	SUP 80 New	Pinal: 2011-101439		T1S R12E	33	406
AMC412766 1	SUP 81 New	Pinal: 2011-101440		T1S R12E	33	407

2018 JUL 23 P 2:55

RECEIVED  
BLM AZ STATE OFFICE  
PHOENIX, ARIZONA

AMC412767 7	<u>SUP 82 New</u>	Pinal: 2011-101441		T1S R12E	33	408
AMC412768	SUPN 47 New	Pinal: 2011-101442		T1S R12E	28, 29	409
AMC412769	SUPN 48 New	Pinal: 2011-101443		T1S R12E	28	410
AMC412770	SUPN 49 New	Pinal: 2011-101444		T1S R12E	28	411
AMC412771	SUPN 50 New	Pinal: 2011-101445		T1S R12E	28	412
AMC412772	SUPN 51 New	Pinal: 2011-101446		T1S R12E	28	413
AMC412773	SUPN 52 New	Pinal: 2011-101447		T1S R12E	28	414
AMC412774	SUPN 53 New	Pinal: 2011-101448		T1S R12E	28	415
AMC412775	SUPN 54 New	Pinal: 2011-101449		T1S R12E	28	416
AMC412776	<u>SUPN 55 New</u>	Pinal: 2011-101450		T1S R12E	27, 28	417
AMC412777	SUPN 69 New	Pinal: 2011-101451		T1S R12E	28, 29	418
AMC412778	SUPN 70 New	Pinal: 2011-101452		T1S R12E	28	419
AMC412779	SUPN 71 New	Pinal: 2011-101453	Pinal: 2014-054584	T1S R12E	28	420
AMC412780	SUPN 72 New	Pinal: 2011-101454	Pinal: 2014-054585	T1S R12E	28	421
AMC412781	SUPN 73 New	Pinal: 2011-101455	Pinal: 2014-054586	T1S R12E	28	422
AMC412782	SUPN 74 New	Pinal: 2011-101456		T1S R12E	28	423
AMC412783	SUPN 75 New	Pinal: 2011-101457		T1S R12E	28	424
AMC412784	SUPN 76 New	Pinal: 2011-101458		T1S R12E	28	425
AMC412785 7	<u>SUPN 77 New</u>	Pinal: 2011-101459		T1S R12E	27, 28	426
AMC425528 7	SUP 1	Pinal: 2013-090559		T1S R12E	29, 30, 31, 32	427
AMC425529 7	SUP 2	Pinal: 2013-090560		T1S R12E	29, 32	428

2018 JUL 23 P 2:55

RECEIVED  
BLM AZ STATE OFFICE  
PHOENIX, ARIZONA



AMC425530 7	SUP 3	Pinal: 2013-090561	T1S R12E	29, 32	429
AMC425531 J	SUP 4	Pinal: 2013-090562	T1S R12E	29, 32	430
AMC428408 7	MF 185	Pinal: 2014-036061	T2S R12E	10, 11, 14, 15	431
AMC428409	MF186	Pinal: 2014-036062	T2S R12E	14, 15	432
AMC428410	MF 187	Pinal: 2014-036063	T2S R12E	14, 15	433
AMC428411	MF 188	Pinal: 2014-036064	T2S R12E	14, 15	434
AMC428412	MF 189	Pinal: 2014-036065	T2S R12E	14, 15	435
AMC428413	MF 190	Pinal: 2014-036066	T2S R12E	14, 15	436
AMC428414	<u>MF 191</u>	Pinal: 2014-036067	T2S R12E	14, 15	437
AMC428415	MF 194	Pinal: 2014-036068	T2S R12E	11, 14	438
AMC428416	MF 195	Pinal: 2014-036069	T2S R12E	14	439
AMC428417	MF 196	Pinal: 2014-036070	T2S R12E	14	440
AMC428418	MF 197	Pinal: 2014-036071	T2S R12E	14	441
AMC428419	MF 198	Pinal: 2014-036072	T2S R12E	14	442
AMC428420	MF 199	Pinal: 2014-036073	T2S R12E	14	443
AMC428421 J	<u>MF 200</u>	Pinal: 2014-036074	T2S R12E	14	444
AMC428570 7	MF 192	Pinal: 2014-039317	T2S R12E	14, 15	445
AMC428571	<u>MF 193</u>	Pinal: 2014-039318	T2S R12E	14, 15, 22, 23	446
AMC428572	SSX 1	Pinal: 2014-039319	T2S R12E	13	447
AMC428573	SSX 2	Pinal: 2014-039320	T2S R12E	13	448
AMC428574 J	SSX 3	Pinal: 2014-039321	T2S R12E	13	449

New Bonanza No 157 et al  
(767) Bronco Creek  
2018 – 2019 Filing

2018 JUL 23 P 2:50

RECEIVED  
BLM AZ STATE OFFICE  
PHOENIX, ARIZONA



AMC428575 7	SSX 4	Pinal: 2014-039322		T2S R12E T2S R13E	13 18	450
AMC428576	SSX 5	Pinal: 2014-039323		T2S R13E	18	451
AMC428577	SSX 6	Pinal: 2014-039324		T2S R13E	18	452
AMC428578	SSX 7	Pinal: 2014-039325		T2S R13E	18	453
AMC428579	SSX 8	Pinal: 2014-039326		T2S R13E	18	454
AMC428580	SSX 9	Pinal: 2014-039327		T2S R13E	18	455
AMC428581	SSX 10	Pinal: 2014-039328		T2S R12E	13	456
AMC428582	SSX 11	Pinal: 2014-039329		T2S R12E	13	457
AMC428583	SSX 12	Pinal: 2014-039330		T2S R12E	13	458
AMC428584	SSX 13	Pinal: 2014-039331		T2S R12E T2S R13E	13 18	459
AMC428585	SSX 14	Pinal: 2014-039332		T2S R13E	18	460
AMC428586	SSX 15	Pinal: 2014-039333		T2S R13E	18	461
AMC428587	SSX 16	Pinal: 2014-039334		T2S R13E	18	462
AMC428588	SSX 17	Pinal: 2014-039335		T2S R13E	18	463
AMC428589	SSX 18	Pinal: 2014-039336		T2S R13E	18	464
AMC428590	SSX 19	Pinal: 2014-039337		T2S R12E	13, 24	465
AMC428591	SSX 20	Pinal: 2014-039338		T2S R12E	13, 24	466
AMC428592	SSX 21	Pinal: 2014-039339		T2S R12E	13, 24	467
AMC428593 1	SSX 22	Pinal: 2014-039340	PHOENIX, ARIZONA	T2S R12E T2S R13E	13, 24 18, 19	468

New Bonanza No 157 et al  
(767) Bronco Creek  
2018 – 2019 Filing

2018 JUL 23 P 2: 56

RECEIVED  
BLM AZ STATE OFFICE

AMC428594 7	SSX 23	Pinal: 2014-039341		T2S R13E	18, 19	469
AMC428595	SSX 24	Pinal: 2014-039342		T2S R13E	18, 19	470
AMC428596	SSX 25	Pinal: 2014-039343		T2S R13E	18, 19	471
AMC428597	SSX 26	Pinal: 2014-039344		T2S R13E	18, 19	472
AMC428598	SSX 27	Pinal: 2014-039345		T2S R13E	18, 19	473
AMC428599	SSX 28	Pinal: 2014-039346		T2S R13E	17, 18, 19, 20	474
AMC428600	SSX 29	Pinal: 2014-039347		T2S R13E	17, 20	475
AMC428601	SSX 30	Pinal: 2014-039348		T2S R13E	17, 20	476
AMC428602	SSX 31	Pinal: 2014-039349		T2S R13E	17, 20	477
AMC428603	SSX 32	Pinal: 2014-039350		T2S R13E	17, 20	478
AMC428604	SSX 33	Pinal: 2014-039351		T2S R13E	17, 20	479
AMC428605	SSX 34	Pinal: 2014-039352		T2S R13E	17, 20	480
AMC428606	SSX 35	Pinal: 2014-039353		T2S R13E	17, 20	481
AMC428607	SSX 36	Pinal: 2014-039354		T2S R13E	17, 20	482
AMC428608	SSX 37	Pinal: 2014-039355		T2S R12E	13	483
AMC428609	SSX 38	Pinal: 2014-039356		T2S R12E	13	484
AMC428610	SSX 39	Pinal: 2014-039357		T2S R12E	13	485
AMC428611	SSX 40	Pinal: 2014-039358		T2S R12E	13	486
AMC428612	SSX 41	Pinal: 2014-039359		T2S R12E	13	487
AMC428613	SSX 42	Pinal: 2014-039360		T2S R12E	13, 24	488
AMC428614 7	SSX 43	Pinal: 2014-039361		T2S R12E	24	489

2018 JUL 23 P 2: 56

RECEIVED  
BLM AZ STATE OFFICE

PHOENIX, ARIZONA

AMC428615 7	SSX 44	Pinal: 2014-039362		T2S R12E	23, 24	490
AMC428616	SSX 45	Pinal: 2014-039363		T2S R12E	24	491
AMC428617	SSX 46	Pinal: 2014-039364		T2S R12E	24	492
AMC428618	SSX 47	Pinal: 2014-039365		T2S R12E	24	493
AMC428619	SSX 48	Pinal: 2014-039366		T2S R12E	24	494
AMC428620	SSX 49	Pinal: 2014-039367		T2S R12E	24	495
AMC428621	SSX 50	Pinal: 2014-039368		T2S R12E	24	496
AMC428622	SSX 51	Pinal: 2014-039369		T2S R12E	24	497
AMC428623	SSX 52	Pinal: 2014-039370		T2S R12E	24	498
AMC428624	SSX 53	Pinal: 2014-039371		T2S R12E T2S R13E	24 19	499
AMC428625	SSX 54	Pinal: 2014-039372		T2S R13E	19	500
AMC428626	SSX 55	Pinal: 2014-039373		T2S R13E	19	501
AMC428627	SSX 56	Pinal: 2014-039374		T2S R13E	19	502
AMC428628	SSX 57	Pinal: 2014-039375		T2S R13E	19	503
AMC428629	SSX 58	Pinal: 2014-039376		T2S R13E	19	504
AMC428630	SSX 59	Pinal: 2014-039377		T2S R13E	19, 20	505
AMC428631	SSX 60	Pinal: 2014-039378		T2S R13E	20	506
AMC428632	SSX 61	Pinal: 2014-039379		T2S R13E	20	507
AMC428633	SSX 62	Pinal: 2014-039380		T2S R13E	20	508
AMC428634 J	SSX 63	Pinal: 2014-039381	PHOENIX, ARIZONA	T2S R13E	20	509

New Bonanza No 157 et al  
(767) Bronco Creek  
2018 - 2019 Filing

RECEIVED  
BLM AZ STATE OFFICE  
2018 JUL 23 P 2:56



AMC428635	7	SSX 64	Pinal: 2014-039382		T2S R13E	20	510
AMC428636		SSX 65	Pinal: 2014-039383		T2S R13E	20	511
AMC428637		SSX 66	Pinal: 2014-039384		T2S R13E	20	512
AMC428638		SSX 67	Pinal: 2014-039385		T2S R13E	20	513
AMC428639		SSX 68	Pinal: 2014-039386		T2S R12E	23, 24	514
AMC428640		SSX 69	Pinal: 2014-039387		T2S R12E	24	515
AMC428641		SSX 70	Pinal: 2014-039388		T2S R12E	24	516
AMC428642		SSX 71	Pinal: 2014-039389		T2S R12E	24	517
AMC428643		SSX 72	Pinal: 2014-039390		T2S R12E	24	518
AMC428644		SSX 73	Pinal: 2014-039391		T2S R12E	24	519
AMC428645		SSX 74	Pinal: 2014-039392		T2S R12E	24	520
AMC428646		SSX 75	Pinal: 2014-039393		T2S R12E	24	521
AMC428647		SSX 76	Pinal: 2014-039394		T2S R12E	24	522
AMC428648		SSX 77	Pinal: 2014-039395		T2S R12E T2S R13E	24 19	523
AMC428649		SSX 78	Pinal: 2014-039396		T2S R13E	19	524
AMC428650		SSX 79	Pinal: 2014-039397		T2S R13E	19	525
AMC428651		SSX 80	Pinal: 2014-039398		T2S R13E	19	526
AMC428652		SSX 81	Pinal: 2014-039399		T2S R13E	19	527
AMC428653		SSX 82	Pinal: 2014-039400		T2S R13E	19	528
AMC428654		SSX 83	Pinal: 2014-039401		T2S R13E	19, 20	529

PHOENIX, ARIZONA

2018 JUL 23 P 2: 56

RECEIVED  
BLM AZ STATE OFFICE



AMC428655 7	SSX 84	Pinal: 2014-039402		T2S R13E	20	530
AMC428656	SSX 85	Pinal: 2014-039403		T2S R13E	20	531
AMC428657	SSX 86	Pinal: 2014-039404		T2S R13E	20	532
AMC428658	SSX 87	Pinal: 2014-039405		T2S R13E	20	533
AMC428659	SSX 88	Pinal: 2014-039406		T2S R13E	20	534
AMC428660	SSX 89	Pinal: 2014-039407		T2S R13E	20	535
AMC428661	SSX 90	Pinal: 2014-039408		T2S R13E	20	536
AMC428662	SSX 91	Pinal: 2014-039409		T2S R13E	20	537
AMC428663	SSX 92	Pinal: 2014-039410		T2S R12E	23, 24, 25, 26	538
AMC428664	SSX 93	Pinal: 2014-039411		T2S R12E	24, 25	539
AMC428665	SSX 94	Pinal: 2014-039412		T2S R12E	24, 25	540
AMC428666	SSX 95	Pinal: 2014-039413		T2S R12E	24, 25	541
AMC428667	SSX 96	Pinal: 2014-039414		T2S R12E	24, 25	542
AMC428668	SSX 97	Pinal: 2014-039415		T2S R12E	24, 25	543
AMC428669	SSX 98	Pinal: 2014-039416		T2S R12E	24, 25	544
AMC428670	SSX 99	Pinal: 2014-039417		T2S R12E	24, 25	545
AMC428671	SSX 100	Pinal: 2014-039418		T2S R12E	24, 25	546
AMC428672	SSX 101	Pinal: 2014-039419		T2S R12E T2S R13E	24, 25 19, 30	547
AMC428673	SSX 102	Pinal: 2014-039420		T2S R13E	19, 30	548
AMC428674 7	SSX 103	Pinal: 2014-039421	PHOENIX, ARIZONA	T2S R13E	19, 30	549

2018 JUL 23 P 2: 56

RECEIVED  
BLM AZ STATE OFFICE

AMC428675 7	SSX 104	Pinal: 2014-039422		T2S R13E	19, 30	550
AMC428676	SSX 105	Pinal: 2014-039423		T2S R13E	19, 30	551
AMC428677	SSX 106	Pinal: 2014-039424		T2S R13E	19, 30	552
AMC428678	SSX 107	Pinal: 2014-039425		T2S R13E	19, 20, 29, 30	553
AMC428679	SSX 108	Pinal: 2014-039426		T2S R13E	20, 29	554
AMC428680	SSX 109	Pinal: 2014-039427		T2S R13E	20, 29	555
AMC428681	SSX 110	Pinal: 2014-039428		T2S R12E	26	556
AMC428682	SSX 111	Pinal: 2014-039429		T2S R12E	26	557
AMC428683	SSX 112	Pinal: 2014-039430		T2S R12E	26	558
AMC428684	SSX 113	Pinal: 2014-039431		T2S R12E	26	559
AMC428685	SSX 114	Pinal: 2014-039432		T2S R12E	26	560
AMC428686	SSX 115	Pinal: 2014-039433		T2S R12E	26	561
AMC428687	SSX 116	Pinal: 2014-039434		T2S R12E	25, 26	562
AMC428688	SSX 117	Pinal: 2014-039435		T2S R12E	25	563
AMC428689	SSX 118	Pinal: 2014-039436		T2S R12E	25	564
AMC428690	SSX 119	Pinal: 2014-039437		T2S R12E	25	565
AMC428691	SSX 120	Pinal: 2014-039438		T2S R12E	25	566
AMC428692	SSX 121	Pinal: 2014-039439		T2S R12E	25	567
AMC428693	SSX 122	Pinal: 2014-039440		T2S R12E	25	568
AMC428694	SSX 123	Pinal: 2014-039441		T2S R12E	25	569
AMC428695 J	SSX 124	Pinal: 2014-039442	PHOENIX, ARIZONA	T2S R12E	25	570

New Bonanza No 157 et al  
(767) Bronco Creek  
2018 – 2019 Filing

2018 JUL 23 P 2:56

RECEIVED  
BLM AZ STATE OFFICE

AMC428696 7	SSX 125	Pinal: 2014-039443		T2S R12E T2S R13E	25 30	571
AMC428697	SSX 126	Pinal: 2014-039444		T2S R13E	30	572
AMC428698	SSX 127	Pinal: 2014-039445		T2S R13E	30	573
AMC428699	SSX 128	Pinal: 2014-039446		T2S R13E	30	574
AMC428700	SSX 129	Pinal: 2014-039447		T2S R13E	30	575
AMC428701	SSX 130	Pinal: 2014-039448		T2S R13E	30	576
AMC428702	SSX 131	Pinal: 2014-039449		T2S R13E	29, 30	577
AMC428703	SSX 132	Pinal: 2014-039450		T2S R13E	29	578
AMC428704	SSX 133	Pinal: 2014-039451		T2S R13E	29	579
AMC428705	SSX 134	Pinal: 2014-039452		T2S R12E	26	580
AMC428706	SSX 135	Pinal: 2014-039453		T2S R12E	26	581
AMC428707	SSX 136	Pinal: 2014-039454		T2S R12E	26	582
AMC428708	SSX 137	Pinal: 2014-039455		T2S R12E	26	583
AMC428709	SSX 138	Pinal: 2014-039456		T2S R12E	26	584
AMC428710	SSX 139	Pinal: 2014-039457		T2S R12E	25, 26	585
AMC428711	SSX 140	Pinal: 2014-039458		T2S R12E	25	586
AMC428712	SSX 141	Pinal: 2014-039459		T2S R12E	25	587
AMC428713	SSX 142	Pinal: 2014-039460		T2S R12E	25	588
AMC428714	SSX 143	Pinal: 2014-039461		T2S R12E	25	589
AMC428715	SSX 144	Pinal: 2014-039462	PHOENIX, ARIZONA	T2S R12E	25	590

2018 JUL 23 P 2:51

RECEIVED  
BLM AZ STATE OFFICE



AMC428716 ↗	SSX 145	Pinal: 2014-039463		T2S R12E	25	591
AMC428717	SSX 146	Pinal: 2014-039464		T2S R12E	25	592
AMC428718	SSX 147	Pinal: 2014-039465		T2S R12E	25	593
AMC428719	SSX 148	Pinal: 2014-039466		T2S R12E T2S R13E	25 30	594
AMC428720	SSX 149	Pinal: 2014-039467		T2S R13E	30	595
AMC428721	SSX 150	Pinal: 2014-039468		T2S R13E	30	596
AMC428722	SSX 151	Pinal: 2014-039469		T2S R13E	30	597
AMC428723	SSX 152	Pinal: 2014-039470		T2S R13E	30	598
AMC428724	SSX 153	Pinal: 2014-039471		T2S R13E	30	599
AMC428725	SSX 154	Pinal: 2014-039472		T2S R13E	29, 30	600
AMC428726	SSX 155	Pinal: 2014-039473		T2S R13E	29	601
AMC428727	SSX 156	Pinal: 2014-039474		T2S R13E	29	602
AMC428728	SSX 157	Pinal: 2014-039475		T2S R12E	26, 27	603
AMC428729	SSX 158	Pinal: 2014-039476		T2S R12E	26	604
AMC428730	SSX 159	Pinal: 2014-039477		T2S R12E	26	605
AMC428731	SSX 160	Pinal: 2014-039478		T2S R12E	26	606
AMC428732	SSX 161	Pinal: 2014-039479		T2S R12E	26	607
AMC428733	SSX 162	Pinal: 2014-039480		T2S R12E	26	608
AMC428734	SSX 163	Pinal: 2014-039481		T2S R12E	26	609
AMC428735 ↘	SSX 164	Pinal: 2014-039482		T2S R12E	26	610

New Bonanza No 157 et al  
(767) Bronco Creek  
2018 – 2019 Filing

2018 JUL 23 P 2:51

RECEIVED  
BLM AZ STATE OFFICE



AMC428736 7	SSX 165	Pinal: 2014-039483		T2S R12E	26	611
AMC428737	SSX 166	Pinal: 2014-039484		T2S R12E	25, 26	612
AMC428738	SSX 167	Pinal: 2014-039485		T2S R12E	25	613
AMC428739	SSX 168	Pinal: 2014-039486		T2S R12E	25	614
AMC428740	SSX 169	Pinal: 2014-039487		T2S R12E	25	615
AMC428741	SSX 170	Pinal: 2014-039488		T2S R12E	25	616
AMC428742	SSX 171	Pinal: 2014-039489		T2S R12E	25	617
AMC428743	SSX 172	Pinal: 2014-039490		T2S R12E	25	618
AMC428744	SSX 173	Pinal: 2014-039491		T2S R12E	25	619
AMC428745	SSX 174	Pinal: 2014-039492		T2S R12E	25	620
AMC428746	SSX 175	Pinal: 2014-039493		T2S R12E T2S R13E	25 30	621
AMC428747	SSX 176	Pinal: 2014-039494		T2S R13E	30	622
AMC428748	SSX 177	Pinal: 2014-039495		T2S R13E	30	623
AMC428749	SSX 178	Pinal: 2014-039496		T2S R13E	30	624
AMC428750	SSX 179	Pinal: 2014-039497		T2S R13E	30	625
AMC428751	SSX 180	Pinal: 2014-039498		T2S R13E	30	626
AMC428752	SSX 181	Pinal: 2014-039499		T2S R13E	29, 30	627
AMC428753	SSX 182	Pinal: 2014-039500		T2S R13E	29	628
AMC428754	SSX 183	Pinal: 2014-039501		T2S R13E	29	629
AMC428755	SSX 184	Pinal: 2014-039502	PHOENIX, ARIZONA	T2S R12E	26, 27	630

2018 JUL 23 P 2:57

RECEIVED  
BLM AZ STATE OFFICE

AMC428756 ←	<u>SSX 185</u>	Pinal: 2014-039503		T2S R12E	26	631
AMC429002 ]	MF 201	Pinal: 2014-053014		T2S R12E	15, 16	632
AMC429003 ]	MF 202	Pinal: 2014-053015		T2S R12E	15	633
AMC430131 ]	MF 203	Pinal: 2014-072334		T2S R12E	11	634
AMC430132	MF 204	Pinal: 2014-072335		T2S R12E	11	635
AMC430133	MF 205	Pinal: 2014-072336		T2S R12E	11	636
AMC430134	MF 206	Pinal: 2014-072337		T2S R12E	11	637
AMC430135	MF 207	Pinal: 2014-072338		T2S R12E	11	638
AMC430136	MF 208	Pinal: 2014-072339		T2S R12E	11	639
AMC430137	MF 209	Pinal: 2014-072340		T2S R12E	11	640
AMC430138	<u>MF 210</u>	Pinal: 2014-072341		T2S R12E	10, 11, 2, 3	641
AMC430139	SSX-A	Pinal: 2014-072342		T2S R12E	11, 12	642
AMC430140	SSX-B	Pinal: 2014-072343		T2S R12E	11, 12, 13, 14	643
AMC430141	<u>SSX-C</u>	Pinal: 2014-072344		T2S R12E	14	644
AMC430142	SSX 184B	Pinal: 2014-072345	Pinal: 2015-006234	T2S R12E	12	645
AMC430143	<u>SSX 185B</u>	Pinal: 2014-072346	Pinal: 2015-006235	T2S R12E	12	646
AMC430144	SSX 186	Pinal: 2014-072347		T2S R12E	12, 13	647
AMC430145	SSX 187	Pinal: 2014-072348		T2S R12E	12, 13	648
AMC430146	SSX 188	Pinal: 2014-072349		T2S R12E	12, 13	649
AMC430147	SSX 189	Pinal: 2014-072350		T2S R12E	12, 13	650
AMC430148 ]	SSX 190	Pinal: 2014-072351		T2S R12E	12, 13	651

New Bonanza No 157 et al  
(767) Bronco Creek  
2018 – 2019 Filing

2018 JUL 23 P 2:57  
RECEIVED  
BLM AZ STATE OFFICE  
PHOENIX, ARIZONA

AMC430149 7	SSX 191	Pinal: 2014-072352		T2S R12E	12, 13	652
AMC430150	SSX 192	Pinal: 2014-072353		T2S R12E	12, 13	653
AMC430151	SSX 193	Pinal: 2014-072354		T2S R12E	12, 13	654
AMC430152	SSX 194	Pinal: 2014-072355		T2S R12E	12, 13	655
AMC430153	SSX 195	Pinal: 2014-072356		T2S R12E T2S R13E	12 7	656
AMC430154	SSX 196	Pinal: 2014-072357		T2S R12E T2S R13E	12 7	657
AMC430155	SSX 197	Pinal: 2014-072358		T2S R12E T2S R13E	12, 13 18, 7	658
AMC430156	SSX 198	Pinal: 2014-072359		T2S R12E	13	659
AMC430157	SSX 199	Pinal: 2014-072360		T2S R12E	13	660
AMC430158	SSX 200	Pinal: 2014-072361		T2S R12E	13	661
AMC430159	SSX 201	Pinal: 2014-072362		T2S R12E	13, 14	662
AMC430160	SSX 202	Pinal: 2014-072363		T2S R12E	13	663
AMC430161	SSX 203	Pinal: 2014-072364		T2S R12E	13	664
AMC430162	SSX 204	Pinal: 2014-072365		T2S R12E	13	665
AMC430163	SSX 205	Pinal: 2014-072366		T2S R12E	13	666
AMC430164	SSX 206	Pinal: 2014-072367		T2S R12E	13	667
AMC430165	SSX 207	Pinal: 2014-072368		T2S R12E	13	668
AMC430166 1	SSX 208	Pinal: 2014-072369	PHOENIX, ARIZONA	T2S R12E T2S R13E	13 18	669



AMC430167 7	SSX 209	Pinal: 2014-072370		T2S R13E	18	670
AMC430168	SSX 210	Pinal: 2014-072371		T2S R13E	18	671
AMC430169	SSX 211	Pinal: 2014-072372		T2S R13E	18	672
AMC430170	SSX 212	Pinal: 2014-072373		T2S R13E	18	673
AMC430171 J	SSX 213	Pinal: 2014-072374		T2S R13E	18	674
AMC430583 7	MFR 1	Pinal: 2015-014223		T2S R12E	6	675
AMC430584	MFR 2	Pinal: 2015-014224		T1S R12E T2S R12E	33 5	676
AMC430585	MFR 3	Pinal: 2015-014225		T1S R12E T2S R12E	33, 34 4, 5	677
AMC430586	MFR 4	Pinal: 2015-014226		T1S R12E T2S R12E	34 4	678
AMC430587	MFR 5	Pinal: 2015-014227		T1S R12E T2S R12E	34 4	679
AMC430588	MFR 6	Pinal: 2015-014228		T1S R12E	34	680
AMC430589	MFR 7	Pinal: 2015-014229	Pinal: 2015-060880	T2S R12E	4, 5	681
AMC430590	MFR 8	Pinal: 2015-014230		T2S R12E	5	682
AMC430591 J	MFR 9	Pinal: 2015-014231		T2S R12E	5, 8	683
AMC435191 7	MFF 1	Pinal: 2015-075688		T2S R12E	21, 22	684
AMC435192	MFF 2	Pinal: 2015-075689		T2S R12E	21, 22	685
AMC435193	MFF 3	Pinal: 2015-075690		T2S R12E	21, 22	686
AMC435194 J	MFF 4	Pinal: 2015-075691		T2S R12E	21, 22	687

New Bonanza No 157 et al  
(767) Bronco Creek  
2018 - 2019 Filing

2018 JUL 23 P 2:58

RECEIVED  
BLM AZ STATE OFFICE  
PHOENIX, ARIZONA



AMC435195	MFF 5	Pinal: 2015-075692	T2S R12E	21, 22	688
AMC435196	MFF 6	Pinal: 2015-075693	T2S R12E	21, 22, 27, 28	689
AMC435197	MFF 7	Pinal: 2015-075694	T2S R12E	22	690
AMC435198	MFF 8	Pinal: 2015-075695	T2S R12E	22	691
AMC435199	MFF 9	Pinal: 2015-075696	T2S R12E	22	692
AMC435200	MFF 10	Pinal: 2015-075697	T2S R12E	22	693
AMC435201	MFF 11	Pinal: 2015-075698	T2S R12E	22	694
AMC435202	MFF 12	Pinal: 2015-075699	T2S R12E	22, 27	695
AMC435203	MFF 13	Pinal: 2015-075700	T2S R12E	22	696
AMC435204	MFF 14	Pinal: 2015-075701	T2S R12E	22	697
AMC435205	MFF 15	Pinal: 2015-075702	T2S R12E	22	698
AMC435206	MFF 16	Pinal: 2015-075703	T2S R12E	22	699
AMC435207	MFF 17	Pinal: 2015-075704	T2S R12E	22	700
AMC435208	MFF 18	Pinal: 2015-075705	T2S R12E	22, 27	701
AMC435209	MFF 19	Pinal: 2015-075706	T2S R12E	22	702
AMC435210	MFF 20	Pinal: 2015-075707	T2S R12E	22	703
AMC435211	MFF 21	Pinal: 2015-075708	T2S R12E	22	704
AMC435212	MFF 22	Pinal: 2015-075709	T2S R12E	22	705
AMC435213	MFF 23	Pinal: 2015-075710	T2S R12E	22	706
AMC435214	MFF 24	Pinal: 2015-075711	T2S R12E	22	707
AMC435215	MFF 25	Pinal: 2015-075712	T2S R12E	22, 27	708

RECEIVED  
 BLM ARIZONA SERVICE  
 2018 JUL 23 P 2:58  
 PHOENIX, ARIZONA

AMC435216 7	MFF 26	Pinal: 2015-075713		T2S R12E	23	709
AMC435217	MFF 27	Pinal: 2015-075714		T2S R12E	23	710
AMC435218	MFF 28	Pinal: 2015-075715		T2S R12E	23	711
AMC435219	MFF 29	Pinal: 2015-075716		T2S R12E	23	712
AMC435220	MFF 30	Pinal: 2015-075717		T2S R12E	23	713
AMC435221	MFF 31	Pinal: 2015-075718		T2S R12E	23	714
AMC435222	MFF 32	Pinal: 2015-075719		T2S R12E	23, 26	715
AMC435223	MFF 33	Pinal: 2015-075720		T2S R12E	23	716
AMC435224	MFF 34	Pinal: 2015-075721		T2S R12E	23	717
AMC435225	MFF 35	Pinal: 2015-075722		T2S R12E	23	718
AMC435226	MFF 36	Pinal: 2015-075723		T2S R12E	23	719
AMC435227	MFF 37	Pinal: 2015-075724		T2S R12E	23	720
AMC435228	MFF 38	Pinal: 2015-075725		T2S R12E	23	721
AMC435229	MFF 39	Pinal: 2015-075726		T2S R12E	23, 26	722
AMC435230	MFF 40	Pinal: 2015-075727		T2S R12E	23	723
AMC435231	MFF 41	Pinal: 2015-075728		T2S R12E	23	724
AMC435232	MFF 42	Pinal: 2015-075729		T2S R12E	23	725
AMC435233	MFF 43	Pinal: 2015-075730		T2S R12E	23	726
AMC435234	MFF 44	Pinal: 2015-075731		T2S R12E	23	727
AMC435235	MFF 45	Pinal: 2015-075732		T2S R12E	23	728
AMC435236	MFF 46	Pinal: 2015-075733	PHOENIX, ARIZONA	T2S R12E	23, 26	729

RECEIVED  
BLM AZ STATE OFFICE  
2018 JUL 23 P 2: 59

AMC435237 7	MFF 47	Pinal: 2015-075734		T2S R12E	23	730
AMC435238	MFF 48	Pinal: 2015-075735		T2S R12E	23	731
AMC435239	MFF 49	Pinal: 2015-075736		T2S R12E	23, 26	732
AMC435240	MFF 50	Pinal: 2015-075737		T2S R12E	23	733
AMC435241	MFF 51	Pinal: 2015-075738		T2S R12E	23	734
AMC435242	MFF 52	Pinal: 2015-075739		T2S R12E	23	735
AMC435243	MFF 53	Pinal: 2015-075740		T2S R12E	23	736
AMC435244	MFF 54	Pinal: 2015-075741		T2S R12E	23	737
AMC435245	MFF 55	Pinal: 2015-075742		T2S R12E	23	738
AMC435246	MFF 56	Pinal: 2015-075743		T2S R12E	23, 24	739
AMC435247	MFF 57	Pinal: 2015-075744		T2S R12E	24	740
AMC435248	MFF 58	Pinal: 2015-075745		T2S R12E	24	741
AMC435249	MFF 59	Pinal: 2015-075746		T2S R12E	14, 23	742
AMC435250	MFF 60	Pinal: 2015-075747		T2S R12E	14	743
AMC435251	MFF 61	Pinal: 2015-075748		T2S R12E	14	744
AMC435252	MFF 62	Pinal: 2015-075749		T2S R12E	14	745
AMC435253	MFF 63	Pinal: 2015-075750		T2S R12E	14	746
AMC435254	MFF 64	Pinal: 2015-075751		T2S R12E	14	747
AMC435255	MFF 65	Pinal: 2015-075752		T2S R12E	14	748
AMC435256	MFF 66	Pinal: 2015-075753		T2S R12E	14	749
AMC435257	MFF 67	Pinal: 2015-075754		T2S R12E	11, 14	750

New Bonanza No 157 et al  
(767) Bronco Creek  
2018 – 2019 Filing

2018 JUL 23 P 2:59

RECEIVED  
BLM AZ STATE OFFICE



AMC435258 7	MFF 68	Pinal: 2015-075755		T2S R12E	11	751
AMC435259	MFF 69	Pinal: 2015-075756		T2S R12E	11	752
AMC435260	MFF 70	Pinal: 2015-075757		T2S R12E	14, 23	753
AMC435261	MFF 71	Pinal: 2015-075758		T2S R12E	14	754
AMC435262	MFF 72	Pinal: 2015-075759		T2S R12E	13, 14, 23, 24	755
AMC435263	MFF 73	Pinal: 2015-075760		T2S R12E	14	756
AMC435264	MFF 74	Pinal: 2015-075761		T2S R12E	14	757
AMC435265	MFF 75	Pinal: 2015-075762		T2S R12E	13	758
AMC435266	MFF 76	Pinal: 2015-075763		T2S R12E	14	759
AMC435267	MFF 77	Pinal: 2015-075764		T2S R12E	14	760
AMC435268	MFF 78	Pinal: 2015-075765		T2S R12E	13, 14	761
AMC435269	MFF 79	Pinal: 2015-075766		T2S R12E	14	762
AMC435270	MFF 80	Pinal: 2015-075767		T2S R12E	11, 14	763
AMC435271	MFF 81	Pinal: 2015-075768		T2S R12E	11	764
AMC435272	<u>MFF 82</u>	Pinal: 2015-075769		T2S R12E	11	765
AMC435274	<u>MFF 84</u>	Pinal: 2015-075771		T2S R12E	11	766
AMC435573 J	MFF 83A	Pinal: 2015-080801		T2S R12E	11	767
<b>Total Claims On This Exhibit A and Affidavit: 767</b>						

Underline = break in sequence

New Bonanza No 157 et al  
(767) Bronco Creek  
2018 – 2019 Filing

PHOENIX, ARIZONA  
2018 JUL 23 P 2:59  
RECEIVED  
BLM AZ STATE OFFICE



**United States Department of the Interior  
Bureau of Land Management**

DIV OF LANDS, MINRLS & ENERGY

ONE N CENTRAL AVE

PHOENIX, AZ 85004 -4427

Phone: 602-417-9200

Receipt

No:

4218230

<b>Transaction #:</b> 4333389	
<b>Date of Transaction:</b> 07/24/2018	
<b>CUSTOMER:</b>	
KENNECOTT EXPLORATION COMPANY 2640 W 1700 S ATTN: LAND DEPT SALT LAKE CITY,UT 84104-4269 US	

LINE #	QTY	DESCRIPTION	REMARKS	UNIT PRICE	TOTAL
1	1.00	LOCATABLE MINERALS / MINING CLAIMS-NOT NEW-UNADJUD,ONE AUTH NO. ONLY / MINING CLAIM MONEY RECEIVED <b>CASES: AMC416924/\$174375.00</b>	MAINT 2019/1125	- n/a -	174375.00
<b>TOTAL:</b>					<b>\$174,375.00</b>

PAYMENT INFORMATION			
1	AMOUNT:	118885.00	POSTMARKED: N/A
	TYPE:	CHECK	RECEIVED: 07/23/2018
	CHECK NO:	0080002013	
	NAME:	KENNECOTT EXPLORATION COMPANY 4700 SOUTH DAYBREAK PARKWAY SOUTH JORDAN UT 84095 US	
2	AMOUNT:	26195.00	POSTMARKED: N/A
	TYPE:	CHECK	RECEIVED: 07/23/2018
	CHECK NO:	0080002026	
	NAME:	KENNECOTT EXPLORATION COMPANY 4700 SOUTH DAYBREAK PARKWAY SOUTH JORDAN UT 84095 US	
3	AMOUNT:	29295.00	POSTMARKED: N/A
	TYPE:	CHECK	RECEIVED: 07/23/2018
	CHECK NO:	0080002028	
	NAME:		

KENNECOTT EXPLORATION COMPANY 4700 SOUTH DAYBREAK PARKWAY SOUTH JORDAN UT 84095 US
--

REMARKS

This receipt was generated by the automated BLM Collections and Billing System and is a paper representation of a portion of the official electronic record contained therein.

Kennecott Exploration Company  
2640 West 1700 South  
Salt Lake City, UT 84104  
Attn: Land Department



U.S. POSTAGE PITNEY BOWES  
ZIP 84009 \$ 009.51<sup>0</sup>  
02 117  
0001390175 JUL 18 2018

RECEIVED  
BLM AZ STATE OFFICE  
2018 JUL 23 P 2:49  
PHOENIX, ARIZONA

CK, BH, SW

PLACE STICKER AT TOP OF ENVELOPE TO THE RIGHT  
OF THE RETURN ADDRESS; FOLD AT DOTTED LINE  
**CERTIFIED MAIL**



7014 2120 0000 2747 4999

Arizona State Office  
Bureau of Land Management  
One North Central Ave., Suite 800  
Phoenix, AZ 85004-4427



RioTinto

Donna Fischer  
Mineral Rights Specialist  
Kennecott Exploration Company – Land Dept.  
4700 Daybreak Parkway  
South Jordan, UT 84009  
T: 801-204-3402 or 928/978-1372  
E: donna.fischer@riotinto.com

CERTIFIED MAIL, RETURN RECEIPT REQUESTED  
7016 2710 0000 1376 6904

July 13, 2017

Arizona State Office  
Bureau of Land Management  
One North Central Ave., Suite 800  
Phoenix, AZ 85004-4427

RE: 2 Arizona Affidavits of Payment of Claim Maintenance Fees and Notice of Intent to Hold 2017 – 2018  
1) Sup 5 et al (Bronco), for a total of 753 claims, Superior West Project, and  
2) New Bonanza 157 et al (Bronco et al) for a total of 14 claims, Superior West Project

Gentlemen:


Enclosed for your further handling please find Kennecott Exploration Company's Affidavits as above referenced, and check #80001790 in the amount of \$118,885.00 (753 claims x \$155, and 14 claims x \$155), which represents the payment for the 2017 – 2018 Claim Maintenance Fees for the above referenced claims.

Please return the original BLM date stamped document and receipts to:

Kennecott Exploration Company, 4700 Daybreak Parkway, South Jordan, UT 84009, Attn: Land Department. Telephone numbers for the Land Department are: Donna @ 928-978-1372 and Erik Best @ 801-363-5870. **As these are date sensitive documents, please do not hesitate to call if you find anything that requires further attention rather than returning them unprocessed.**

Sincerely,

KENNECOTT EXPLORATION COMPANY



Donna Fischer  
Mineral Rights Specialist

Enclosures

CC: Bronco Creek Exploration

430583 428570  
- 935191 428572  
435573

PHOENIX, ARIZONA  
2017 JUL 18 P 2:05  
429002  
- 430131

308091  
374566  
383591  
391101  
397169  
401706  
402770  
409194  
409984  
412740  
- 425528  
428408

ENTERED  
JUL 24 2017  
BY: RAM



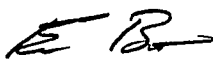
Recording requested by and return to:  
Kennecott Exploration Company – Land Dept.  
4700 Daybreak Parkway  
South Jordan, UT 84009

**ARIZONA AFFIDAVIT OF CLAIM MAINTENANCE FEE PAYMENT AND NOTICE  
OF INTENT TO HOLD UNPATENTED MINING CLAIM FOR SEPTEMBER 1, 2017  
THROUGH SEPTEMBER 1, 2018**

THE UNDERSIGNED, on behalf of Kennecott Exploration Company (“KEC”), 4700 Daybreak Parkway, South Jordan, Utah 84009, acquainted with said matters, being first duly sworn, deposes and says that he is a citizen of the United States and more than eighteen years of age, and that pursuant to Ariz. Rev. Stat. § 27-208, 30 U.S.C § 28(f), 43 CFR 3830.21(d), and 43 CFR 3834.11(a)(2), One Hundred Fifty-Five Dollars (\$155.00) in maintenance fees were timely paid by or at the expense of KEC to the Bureau of Land Management (the “BLM”) for the assessment year ending at 12:01 A.M on September 1, 2018, for each of the unpatented mining claims further described on **Exhibit A** attached hereto and made a part hereof by this reference. Said fees were paid in lieu of the annual assessment work requirements and were paid for the claims described herein which are owned, worked, controlled or claimed by KEC for the valuable mineral contained therein, and it is the intent of KEC to hold and develop these unpatented mining claims in behalf of Bronco Creek Exploration Inc. whose address is 1815 East Winsett St. Tucson, AZ 85719; and Barbara Carouso whose address is 5047 W. Didion Drive, Tucson, AZ 85742; and Earl Sparks (Estate) whose address is 201 S. 3<sup>rd</sup> Street, Globe, AZ 85501, the owners of the claims.

IN WITNESS WHEREOF, this instrument is executed as of the 12<sup>th</sup> day of July, 2017.


KENNECOTT EXPLORATION COMPANY

By   
Erik Best, Operating Officer

RECEIVED  
BLM AZ STATE OFFICE  
2017 JUL 18 P 2:05  
PHOENIX, ARIZONA

STATE OF UTAH )  
 )  
 :SS  
 )  
COUNTY OF SALT LAKE )

On this 12<sup>th</sup> day of July 2017, before me personally appeared Erik Best, who being by me duly sworn, did say that he is the Operating Officer of Kennecott Exploration Company, and that the foregoing instrument was signed by Erik Best on behalf of said company, by authority, and said company executed the same.



*Ashley Marie Hales*

Ashley Marie Hales, Notary Public, Utah  
Salt Lake City, Utah  
My Commission expires: February 1, 2020

RECEIVED  
BLM AZ STATE OFFICE  
2017 JUL 18 P 2:05  
PHOENIX, ARIZONA

Attached to and made a part of that certain 2017 - 2018 Arizona Affidavit of Payment of Claim Maintenance Fees and Notice of Intent to Hold Unpatented Mining Claims for the following group of unpatented lode mining claims in Pinal County, State of Arizona, further described as:

Exhibit A

Group Name: Superior West New Bonanza (14) Bronco Creek et al

Project: Superior West

Number of Claims: 14

Meridian: Gila and Salt River Meridian

RECEIVED  
 BLM ARIZONA OFFICE  
 2017 JUL 18 P 2:05  
 PHOENIX, ARIZONA

BLM #	Name	Original Doc # Book & Page	Amended Doc # Book & Page	Township & Range	Section	#
AMC308105 <sup>7</sup>	NEW BONANZA NO 157	Pinal: 1990-022087		T1S R12E	33	1
AMC308106	NEW BONANZA NO 158	Pinal: 1990-022088		T1S R12E	33	2
AMC308107	NEW BONANZA NO 159	Pinal: 1990-022089		T1S R12E	33	3
AMC308108	NEW BONANZA NO 160	Pinal: 1990-022090		T1S R12E	33, 34	4
AMC308109	NEW BONANZA NO 161	Pinal: 1990-022091		T1S R12E	34	5
AMC308110 <sup>7</sup>	NEW BONANZA NO 176	Pinal: 1990-022092		T1S R12E	34	6
AMC308114 <sup>7</sup>	NEW BONANZA NO 185	Pinal: 1990-022097		T1S R12E	33	7
AMC308115	NEW BONANZA NO 186	Pinal: 1990-022098		T1S R12E	33	8
AMC308116	NEW BONANZA NO 187	Pinal: 1990-022099		T1S R12E	33	9
AMC308117	NEW BONANZA NO 188	Pinal: 1990-022100		T1S R12E	33, 34	10
AMC308118	NEW BONANZA NO 189	Pinal: 1990-022101		T1S R12E	34	11
AMC308119 <sup>7</sup>	NEW BONANZA NO 190	Pinal: 1990-022102		T1S R12E	34	12

AMC308120 7	NEW BONANZA NO 191	Pinal: 1990-022103		T1S R12E	34	13
AMC308121 J	NEW BONANZA NO 192	Pinal: 1990-022093		T1S R12E	34	14
<b>Total Claims On This Exhibit A: 14</b>						

Total Claims on Exhibit A: 14

RECEIVED  
BLM AZ STAFF OFFICE  
2017 JUL 18 P 2:05  
PHOENIX, ARIZONA



Recording requested by and return to:  
Kennecott Exploration Company – Land Dept.  
4700 Daybreak Parkway  
South Jordan, UT 84009

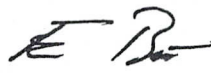
**ARIZONA AFFIDAVIT OF CLAIM MAINTENANCE FEE PAYMENT AND NOTICE  
OF INTENT TO HOLD UNPATENTED MINING CLAIM FOR SEPTEMBER 1, 2017  
THROUGH SEPTEMBER 1, 2018**

THE UNDERSIGNED, on behalf of Kennecott Exploration Company (“KEC”), 4700 Daybreak Parkway, South Jordan, Utah 84009, acquainted with said matters, being first duly sworn, deposes and says that he is a citizen of the United States and more than eighteen years of age, and that pursuant to Ariz. Rev. Stat. § 27-208, 30 U.S.C § 28(f), 43 CFR 3830.21(d), and 43 CFR 3834.11(a)(2), One Hundred Fifty-Five Dollars (\$155.00) in maintenance fees were timely paid by or at the expense of KEC to the Bureau of Land Management (the “BLM”) for the assessment year ending at 12:01 A.M on September 1, 2018, for each of the unpatented mining claims further described on **Exhibit A** attached hereto and made a part hereof by this reference. Said fees were paid in lieu of the annual assessment work requirements and were paid for the claims described herein which are owned, worked, controlled or claimed by KEC for the valuable mineral contained therein, and it is the intent of KEC to hold and develop these unpatented mining claims in behalf of Bronco Creek Exploration Inc. whose address is 1815 East Winsett St. Tucson, AZ 85719, the owner of the claims.

IN WITNESS WHEREOF, this instrument is executed as of the 12<sup>th</sup> day of July, 2017.

KENNECOTT EXPLORATION COMPANY

By \_\_\_\_\_



Erik Best, Operating Officer


RECEIVED  
BLM AZ STATE OFFICE  
2017 JUL 18 P 2:05  
PHOENIX, ARIZONA

STATE OF UTAH )

:ss

COUNTY OF SALT LAKE )

On this 12~~th~~ day of July 2017, before me personally appeared Erik Best, who being by me duly sworn, did say that he is the Operating Officer of Kennecott Exploration Company, and that the foregoing instrument was signed by Erik Best on behalf of said company, by authority, and said company executed the same.



*Ashley Marie Hales*  
 \_\_\_\_\_  
 Ashley Marie Hales, Notary Public, Utah  
 Salt Lake City, Utah  
 My Commission expires: February 1, 2020

RECEIVED  
 BLM AZ STATE OFFICE  
 2017 JUL 18 P 2:05  
 PHOENIX, ARIZONA

Attached to and made a part of that certain 2017 - 2018 Arizona Affidavit of Payment of Claim Maintenance Fees and Notice of Intent to Hold Unpatented Mining Claims for the following group of unpatented lode mining claims in Pinal County, State of Arizona, further described as:

RECEIVED  
 BLM AZ DISTRICT OFFICE  
 JUL 18 P 2:00 PM  
 TUCUEN, ARIZONA

**Exhibit A**

**Group Name:** Superior West - Bronco Creek

**Project:**

Superior West

**Number of Claims:** 753

**Meridian:**

Gila and Salt River Meridian

BLM #	Name	Original Doc # Book & Page	Amended Doc # Book & Page	Township & Range	Section	#
AMC374570 ]	SUP 5	Pinal: 2006-145208	Pinal: 2011-065566	T1S R12E	29, 32	1
AMC374580 7	SUP 15	Pinal: 2006-145218		T1S R12E	28, 33	2
AMC374581	SUP 16	Pinal: 2006-145219		T1S R12E	28, 33	3
AMC374582	SUP 17	Pinal: 2006-145220		T1S R12E	28, 33	4
AMC374583	SUP 18	Pinal: 2006-145221		T1S R12E	27, 28, 33, 34	5
AMC374584	SUP 19	Pinal: 2006-145222		T1S R12E	27, 34	6
AMC374585	SUP 20	Pinal: 2006-145223		T1S R12E	27, 34	7
AMC374586	SUP 21	Pinal: 2006-145224		T1S R12E	27, 34	8
AMC374587	SUP 22	Pinal: 2006-145225		T1S R12E	27, 34	9
AMC374588	SUP 23	Pinal: 2006-145226		T1S R12E	31	10
AMC374589	SUP 24	Pinal: 2006-145227		T1S R12E	31	11
AMC374590	SUP 25	Pinal: 2006-145228		T1S R12E	31	12
AMC374591 ]	SUP 26	Pinal: 2006-145229		T1S R12E	31	13

AMC374592 <sup>7</sup>	SUP 27	Pinal: 2006-145230		T1S R12E	31	14
AMC374593	SUP 28	Pinal: 2006-145231		T1S R12E	31	15
AMC374594	SUP 29	Pinal: 2006-145232		T1S R12E	31, 32	16
AMC374595	SUP 30	Pinal: 2006-145233		T1S R12E	32	17
AMC374596	SUP 31	Pinal: 2006-145234		T1S R12E	32	18
AMC374597	SUP 32	Pinal: 2006-145235		T1S R12E	32	19
AMC374598 <sup>1</sup>	SUP 33	Pinal: 2006-145236	Pinal: 2011-065567	T1S R12E	32	20
AMC374608 <sup>7</sup>	SUP 43	Pinal: 2006-145246		T1S R12E	31	21
AMC374609	SUP 44	Pinal: 2006-145247		T1S R12E	31	22
AMC374610	SUP 45	Pinal: 2006-145248		T1S R12E	31	23
AMC374611	SUP 46	Pinal: 2006-145249		T1S R12E	31	24
AMC374612	SUP 47	Pinal: 2006-145250		T1S R12E	31	25
AMC374613	SUP 48	Pinal: 2006-145251		T1S R12E	31	26
AMC374614	SUP 49	Pinal: 2006-145252		T1S R12E	31, 32	27
AMC374615	SUP 50	Pinal: 2006-145253		T1S R12E	32	28
AMC374616	SUP 51	Pinal: 2006-145254		T1S R12E	32	29
AMC374617	SUP 52	Pinal: 2006-145255		T1S R12E	32	30
AMC374618 <sup>1</sup>	SUP 53	Pinal: 2006-145256	Pinal: 2011-065569	T1S R12E	32	31
AMC374628 <sup>7</sup>	SUP 63	Pinal: 2006-145266		T1S R12E	31	32
AMC374629	SUP 64	Pinal: 2006-145267		T1S R12E	31	33
AMC374630	SUP 65	Pinal: 2006-145268		T1S R12E	31	34
AMC374631 <sup>1</sup>	SUP 66	Pinal: 2006-145269		T1S R12E	31	34

RECEIVED  
COUNTY CLERK'S OFFICE  
PINAL COUNTY, ARIZONA  
JUL 18 P 2:00  
2887



AMC374632	SUP 67	Pinal: 2006-145270		T1S R12E	31	36
AMC374633	SUP 68	Pinal: 2006-145271		T1S R12E	31	37
AMC374634	SUP 69	Pinal: 2006-145272		T1S R12E	31, 32	38
AMC374635	SUP 70	Pinal: 2006-145273		T1S R12E	32	39
AMC374636	SUP 71	Pinal: 2006-145274		T1S R12E	32	40
AMC374637	SUP 72	Pinal: 2006-145275		T1S R12E	32	41
AMC374638	SUP 73	Pinal: 2006-145276	Pinal: 2011-101460	T1S R12E	32	42
AMC374648	SUP 83	Pinal: 2006-145286		T1S R12E	33	43
AMC374649	SUP 84	Pinal: 2006-145287		T1S R12E	33	44
AMC374650	SUP 85	Pinal: 2006-145288		T1S R12E	33	45
AMC374651	SUP 86	Pinal: 2006-145289		T1S R12E	33, 34	46
AMC374652	SUP 87	Pinal: 2006-145290		T1S R12E	34	47
AMC374653	SUP 88	Pinal: 2006-145291		T1S R12E	34	48
AMC374654	SUP 89	Pinal: 2006-145292		T1S R12E T2S R11E	31 1	49
AMC374655	SUP 90	Pinal: 2006-145293		T1S R12E T2S R11E	31 1	50
AMC374656	SUP 91	Pinal: 2006-145294		T1S R12E T2S R11E	31 1	51
AMC374657	SUP 92	Pinal: 2006-145295		T1S R12E T2S R11E	31 1	52
AMC374658	SUP 93	Pinal: 2006-145296		T1S R12E T2S R11E	31 1	53

RECEIVED  
D.M.A. STATE OF  
2017 JUL 18 P 2  
HONORABLE ANIZO

AMC374659	SUP 94	Pinal: 2006-145297		T1S R12E T2S R11E T2S R12E	31 1 6	54
AMC374660	SUP 95	Pinal: 2006-145298		T1S R12E T2S R12E	31, 32 6	55
AMC374661	SUP 96	Pinal: 2006-145299		T1S R12E T2S R12E	32 6	56
AMC374662	SUP 97	Pinal: 2006-145300		T1S R12E T2S R12E	32 6	57
AMC374663	SUP 98	Pinal: 2006-145301		T1S R12E T2S R12E	32 6	58
AMC374664	SUP 99	Pinal: 2006-145302	Pinal: 2011-101461	T1S R12E T2S R12E	32 6	59
AMC374665	SUP 100	Pinal: 2006-145303	Pinal: 2011-101462	T1S R12E T2S R12E	32 6	60
AMC374666	SUP 101	Pinal: 2006-145304	Pinal: 2011-101463	T1S R12E T2S R12E	32 6	61
AMC374667	SUP 102	Pinal: 2006-145305	Pinal: 2011-101464	T1S R12E T2S R12E	32 5, 6	62
AMC374668	SUP 103	Pinal: 2006-145306	Pinal: 2011- 101465	T1S R12E T2S R12E	32 5	63
AMC374669	SUP 104	Pinal: 2006-145307	Pinal: 2011-101466	T1S R12E T2S R12E	32, 33 5	64
AMC374670	SUP 105	Pinal: 2006-145308	Pinal: 2011-101467	T1S R12E T2S R12E	33 5	65

RECEIVED  
PINAL COUNTY OFFICE  
JUL 8 P 2:00  
PHOENIX, ARIZONA

AMC374671	SUP 106	Pinal: 2006-145309	Pinal: 2011-101468	T1S R12E T2S R12E	33 5	66
AMC374672	SUP 107	Pinal: 2006-145310	Pinal: 2011-101469	T1S R12E T2S R12E	33 5	67
AMC374673	SUP 108	Pinal: 2006-145311	Pinal: 2011-101470	T1S R12E T2S R12E	33 5	68
AMC374674	SUP 109	Pinal: 2006-145312		T1S R12E	33	69
AMC374675	SUP 110	Pinal: 2006-145313		T1S R12E	33, 34	70
AMC374676	SUP 111	Pinal: 2006-145314		T2S R11E	1	71
AMC374677	SUP 115	Pinal: 2006-145318		T2S R12E	6	72
AMC374678	SUP 116	Pinal: 2006-145319		T2S R12E	6	73
AMC374679	SUP 117	Pinal: 2006-145320		T2S R12E	6	74
AMC374680	SUP 112	Pinal: 2006-145315		T2S R11E	1	75
AMC374681	SUP 113	Pinal: 2006-145316		T2S R11E T2S R12E	1 6	76
AMC374682	SUP 114	Pinal: 2006-145317		T2S R12E	6	77
AMC374683	SUP 118	Pinal: 2006-145321		T2S R12E	5, 6	78
AMC374684	SUP 119	Pinal: 2006-145322		T2S R12E	5	79
AMC374685	SUP 120	Pinal: 2006-145323		T2S R12E	5	80
AMC374686	SUP 121	Pinal: 2006-145324		T2S R12E	5	81
AMC374687	SUP 122	Pinal: 2006-145325		T2S R12E	5	82
AMC383595	SUPN 5	Pinal: 2007-68353		T1S R12E	21	83
AMC383596	SUPN 6	Pinal: 2007-68354		T1S R12E	21	84

RECEIVED



AMC383597	SUPN 7	Pinal: 2007-68355		T1S R12E	21	85
AMC383598	SUPN 8	Pinal: 2007-68356		T1S R12E	21	86
AMC383599	SUPN 9	Pinal: 2007-68357		T1S R12E	21	87
AMC383600	SUPN 10	Pinal: 2007-68358		T1S R12E	21	88
AMC383601	SUPN 11	Pinal: 2007-68359		T1S R12E	21	89
AMC383602	SUPN 12	Pinal: 2007-68360		T1S R12E	21	90
AMC383603	SUPN 13	Pinal: 2007-68361		T1S R12E	21	91
AMC383604	SUPN 14	Pinal: 2007-68362		T1S R12E	21	92
AMC383605	SUPN 15	Pinal: 2007-68363		T1S R12E	21	93
AMC383606	SUPN 16	Pinal: 2007-68364		T1S R12E	21	94
AMC383607	SUPN 17	Pinal: 2007-68365		T1S R12E	21	95
AMC383608	SUPN 18	Pinal: 2007-68366		T1S R12E	21	96
AMC383609	SUPN 19	Pinal: 2007-68367		T1S R12E	21	97
AMC383610	SUPN 20	Pinal: 2007-68368		T1S R12E	21	98
AMC383611	SUPN 21	Pinal: 2007-68369		T1S R12E	22	99
AMC383612	SUPN 22	Pinal: 2007-68370		T1S R12E	22	100
AMC383613	SUPN 23	Pinal: 2007-68371		T1S R12E	22	101
AMC383614	SUPN 24	Pinal: 2007-68372		T1S R12E	22	102
AMC383615	SUPN 25	Pinal: 2007-68373	Pinal: 2011-101471	T1S R12E	20, 21, 28, 29	103
AMC383616	SUPN 26	Pinal: 2007-68374	Pinal: 2011-101472	T1S R12E	21, 28	104
AMC383617	SUPN 27	Pinal: 2007-68375	Pinal: 2011-101473	T1S R12E	21, 28	105
AMC383618	SUPN 28	Pinal: 2007-68376	Pinal: 2011-101474	T1S R12E	21, 28	106

RECEIVED  
OFFICE  
JUL 18 2018  
P 2: 01  
ARIZONA



AMC383619 <sup>7</sup>	SUPN 29	Pinal: 2007-68377	Pinal: 2011-101475	T1S R12E	21, 28	107
AMC383620	SUPN 30	Pinal: 2007-68378	Pinal: 2011-101476	T1S R12E	21, 28	108
AMC383621	SUPN 31	Pinal: 2007-68379	Pinal: 2011-101477	T1S R12E	21, 28	109
AMC383622	SUPN 32	Pinal: 2007-68380	Pinal: 2011-101478	T1S R12E	21, 28	110
AMC383623	SUPN 33	Pinal: 2007-68381	Pinal: 2011-101479	T1S R12E	21, 22, 27, 28	111
AMC383624	SUPN 34	Pinal: 2007-68382		T1S R12E	22, 27	112
AMC383625	SUPN 35	Pinal: 2007-68383		T1S R12E	22, 27	113
AMC383626	SUPN 36	Pinal: 2007-68384		T1S R12E	22, 27	114
AMC383627 <sup>J</sup>	SUPN 37	Pinal: 2007-68385		T1S R12E	22, 27	115
AMC383633 <sup>7</sup>	SUPN 43	Pinal: 2007-68391		T1S R12E	29	116
AMC383634	SUPN 44	Pinal: 2007-68392		T1S R12E	29	117
AMC383635	SUPN 45	Pinal: 2007-68393		T1S R12E	29	118
AMC383636 <sup>J</sup>	SUPN 46	Pinal: 2007-68394		T1S R12E	29	119
AMC383646 <sup>7</sup>	SUPN 56	Pinal: 2007-68404		T1S R12E	27	120
AMC383647	SUPN 57	Pinal: 2007-68405		T1S R12E	27	121
AMC383648	SUPN 58	Pinal: 2007-68406		T1S R12E	27	122
AMC383649 <sup>J</sup>	SUPN 59	Pinal: 2007-68407		T1S R12E	27	123
AMC383655 <sup>7</sup>	SUPN 65	Pinal: 2007-68413		T1S R12E	29	124
AMC383656	SUPN 66	Pinal: 2007-68414		T1S R12E	29	125
AMC383657	SUPN 67	Pinal: 2007-68415		T1S R12E	29	126
AMC383658 <sup>J</sup>	SUPN 68	Pinal: 2007-68416		T1S R12E	29	127
AMC383668 <sup>J</sup>	SUPN 78	Pinal: 2007-68426		T1S R12E	27	128

RECEIVED  
COUNTY CLERK  
PINAL COUNTY, ARIZONA  
JUL 28 2017  
Page 7 of 37  
P 2-0

AMC383669 7	SUPN 79	Pinal: 2007-68427		T1S R12E	27	129
AMC383670	SUPN 80	Pinal: 2007-68428		T1S R12E	27	130
AMC383671 J	SUPN 81	Pinal: 2007-68429		T1S R12E	27	131
AMC391101 7	MF 1	Pinal: 2008-034656		T2S R12E	6	132
AMC391102	MF 2	Pinal: 2008-034657		T1S R12E T2S R12E	33 5	133
AMC391103	MF 3	Pinal: 2008-034658		T2S R12E	5	134
AMC391104	MF 4	Pinal: 2008-034659		T2S R12E	5	135
AMC391105	MF 5	Pinal: 2008-034660		T2S R12E	8	136
AMC391106	MF 6	Pinal: 2008-034661		T2S R12E	6	137
AMC391107	MF 7	Pinal: 2008-034662		T2S R12E	6	138
AMC391108	MF 8	Pinal: 2008-034663		T2S R12E	6	139
AMC391109	MF 9	Pinal: 2008-034664		T2S R12E	6	140
AMC391110	MF 10	Pinal: 2008-034665		T2S R12E	6	141
AMC391111	MF 11	Pinal: 2008-034666		T2S R12E	6	142
AMC391112	MF 12	Pinal: 2008-034667		T2S R12E	5, 6	143
AMC391113 J	MF 13	Pinal: 2008-034668		T2S R12E	5, 6	144
AMC391115 7	MF 15	Pinal: 2008-034670		T2S R12E	5	145
AMC391116 J	MF 16	Pinal: 2008-034671		T2S R12E	5	146
AMC391120 7	MF 20	Pinal: 2008-034675		T2S R12E	5	147
AMC391121	MF 21	Pinal: 2008-034676		T2S R12E	5	148
AMC391122 J	MF 22	Pinal: 2008-034677		T2S R12E	5	149

RECEIVED  
GENERAL INVESTIGATIVE  
DIVISION  
JUL 8 2017  
P 2:00  
PHOENIX, ARIZONA

AMC391123 7	MF 23	Pinal: 2008-034678		T2S R12E	5, 8	150
AMC391124	MF 24	Pinal: 2008-034679		T2S R12E	8	151
AMC391125	MF 25	Pinal: 2008-034680		T2S R12E	8	152
AMC391126	MF 26	Pinal: 2008-034681		T2S R12E	8	153
AMC391127	MF 27	Pinal: 2008-034682		T2S R12E	8	154
AMC391128	MF 28	Pinal: 2008-034683		T2S R12E	8	155
AMC391129	MF 29	Pinal: 2008-034684		T2S R12E	8	156
AMC391130	MF 30	Pinal: 2008-034685		T2S R12E	8, 9	157
AMC391131	MF 31	Pinal: 2008-034686		T2S R12E	9	158
AMC391132	MF 32	Pinal: 2008-034687		T2S R12E	8, 9	159
AMC391133	MF 33	Pinal: 2008-034688		T2S R12E	9	160
AMC391134	MF 37	Pinal: 2008-034689		T2S R12E	9	161
AMC391135	MF 38	Pinal: 2008-034690		T2S R12E	9	162
AMC391136	MF 39	Pinal: 2008-034691		T2S R12E	9	163
AMC391137	MF 40	Pinal: 2008-034692		T2S R12E	9	164
AMC391138	MF 41	Pinal: 2008-034693		T2S R12E	10, 9	165
AMC391139	MF 42	Pinal: 2008-034694		T2S R12E	10, 9	166
AMC391140	MF 43	Pinal: 2008-034695		T2S R12E	10, 9	167
AMC391141	MF 44	Pinal: 2008-034696		T2S R12E	10, 9	168
AMC391142	MF 45	Pinal: 2008-034697		T2S R12E	10, 9	169
AMC391143	MF 46	Pinal: 2008-034698		T2S R12E	10, 9	170
AMC391144 J	MF 47	Pinal: 2008-034699		T2S R12E	10, 15, 16, 9	171

2017 JUL 19 PM 2:07  
RECORDS OFFICE  
TULSA COUNTY, OKLAHOMA

AMC391145	MF 48	Pinal: 2008-034700		T2S R12E	10	172
AMC391146	MF 49	Pinal: 2008-034701		T2S R12E	10	173
AMC391147	MF 50	Pinal: 2008-034702		T2S R12E	10	174
AMC391148	MF 51	Pinal: 2008-034703		T2S R12E	10	175
AMC391149	MF 52	Pinal: 2008-034704		T2S R12E	10	176
AMC391150	MF 53	Pinal: 2008-034705		T2S R12E	10, 15	177
AMC391151	SNB 1	Pinal: 2008--034706		T1S R12E	33	178
AMC391152	SNB 2	Pinal: 2008--034707		T1S R12E	33, 34	179
AMC391153	SNB 3	Pinal: 2008--034708		T1S R12E	34	180
AMC397169	MF 54	Pinal: 2009-079482		T2S R12E	10	181
AMC397170	MF 55	Pinal: 2009-079483		T2S R12E	10	182
AMC397171	MF 56	Pinal: 2009-079484		T2S R12E	10, 15	183
AMC397172	MF 59	Pinal: 2009-079485		T2S R12E	10	184
AMC397173	MF 61	Pinal: 2009-079486		T2S R12E	10	185
AMC397174	MF 62	Pinal: 2009-079487		T2S R12E	10	186
AMC397175	MF 63	Pinal: 2009-079488		T2S R12E	10	187
AMC397176	MF 64	Pinal: 2009-079489		T2S R12E	10	188
AMC397177	MF 65	Pinal: 2009-079490		T2S R12E	10	189
AMC397178	MF 66	Pinal: 2009-079491		T2S R12E	10	190
AMC397179	MF 67	Pinal: 2009-079492		T2S R12E	10	191
AMC397180	MF 68	Pinal: 2009-079493		T2S R12E	10	192
AMC397181	MF 69	Pinal: 2009-079494		T2S R12E	10	193

RECEIVED  
2017 JUL 18 P 2:07  
COUNTY OF PINAL  
DEPT. OF CLERK & COUNTY RECORDER



AMC397182 7	MF 70	Pinal: 2009-079495		T2S R12E	10	194
AMC397183	MF 71	Pinal: 2009-079496		T2S R12E	10	195
AMC397184	MF 72	Pinal: 2009-079497		T2S R12E	10	196
AMC397185	MF 73	Pinal: 2009-079498		T2S R12E	10	197
AMC397186	MF 74	Pinal: 2009-079499		T2S R12E	10, 15	198
AMC397187	MF 75	Pinal: 2009-079500		T2S R12E	10, 15	199
AMC397188	MF 76	Pinal: 2009-079501		T2S R12E	10, 11, 14, 15	200
AMC397189	MF 77	Pinal: 2009-079502		T2S R12E	10, 11	201
AMC397190	MF 78	Pinal: 2009-079503		T2S R12E	10, 11	202
AMC397191 J	MF 79	Pinal: 2009-079504		T2S R12E	10, 11	203
AMC401708 7	SS-3	Pinal: 2010-075019		T2S R12E	15	204
AMC401709	SS-4	Pinal: 2010-075020		T2S R12E	15	205
AMC401710	SS-5	Pinal: 2010-075021		T2S R12E	15	206
AMC401711	SS-6	Pinal: 2010-075022		T2S R12E	15	207
AMC401712	SS-7	Pinal: 2010-075023		T2S R12E	15	208
AMC401713	SS-8	Pinal: 2010-075024		T2S R12E	15	209
AMC401714	SS-9	Pinal: 2010-075025		T2S R12E	15	210
AMC401715	SS-10	Pinal: 2010-075026		T2S R12E	15	211
AMC401716	SS-11	Pinal: 2010-075027		T2S R12E	15	212
AMC401717	SS-12	Pinal: 2010-075028		T2S R12E	15	213
AMC401718	SS-13	Pinal: 2010-075029		T2S R12E	15	214
AMC401719 J	SS-14	Pinal: 2010-075030		T2S R12E	15	215

2017 JUL 19 P 2:07  
 RECEIVED

AMC401720	SS-15	Pinal: 2010-075031		T2S R12E	15	216
AMC401721	SS-16	Pinal: 2010-075032		T2S R12E	15	217
AMC401722	SS-17	Pinal: 2010-075033		T2S R12E	15	218
AMC401723	SS-18	Pinal: 2010-075034		T2S R12E	15	219
AMC401724	SS-19	Pinal: 2010-075035		T2S R12E	15	220
AMC401725	SS-20	Pinal: 2010-075036		T2S R12E	15	221
AMC401726	SS-21	Pinal: 2010-075037		T2S R12E	15	222
AMC401727	SS-22	Pinal: 2010-075038		T2S R12E	15	223
AMC401728	SS-23	Pinal: 2010-075039		T2S R12E	15	224
AMC401729	SS-24	Pinal: 2010-075040		T2S R12E	15	225
AMC401730	SS-25	Pinal: 2010-075041		T2S R12E	15	226
AMC401731	SS-26	Pinal: 2010-075042		T2S R12E	15	227
AMC401732	SS-27	Pinal: 2010-075043		T2S R12E	15	228
AMC401733	SS-28	Pinal: 2010-075044		T2S R12E	15	229
AMC401734	SS-29	Pinal: 2010-075045		T2S R12E	15	230
AMC401735	SS-30	Pinal: 2010-075046		T2S R12E	15	231
AMC401736	SS-31	Pinal: 2010-075047		T2S R12E	15	232
AMC401737	SS-32	Pinal: 2010-075048		T2S R12E	15	233
AMC401738	SS-33	Pinal: 2010-075049		T2S R12E	15	234
AMC401739	SS-34	Pinal: 2010-075050		T2S R12E	15	235
AMC401740	SS-35	Pinal: 2010-075051		T2S R12E	22	236
AMC401741	SS-36	Pinal: 2010-075052		T2S R12E	22	237

2017 JUN 19 10:07 AM  
RECEIVED  
OFFICE  
PINAL COUNTY ARIZONA

AMC401742 <sup>7</sup>	SS-37	Pinal: 2010-075053		T2S R12E	22	238
AMC401743	SS-38	Pinal: 2010-075054		T2S R12E	22	239
AMC401744	SS-39	Pinal: 2010-075055		T2S R12E	22	240
AMC401745	SS-40	Pinal: 2010-075056		T2S R12E	22	241
AMC401746	SS-41	Pinal: 2010-075057		T2S R12E	22	242
AMC401747 <sup>J</sup>	SS-42	Pinal: 2010-075058		T2S R12E	22	243
AMC401795 <sup>7</sup>	SS-90	Pinal: 2010-075106		T2S R12E	23	244
AMC401796 <sup>J</sup>	SS-91	Pinal: 2010-075107		T2S R12E	23	245
AMC402770 <sup>7</sup>	SUPN 1	Pinal: 2010-104771	Pinal: 2014-020496	T1S R12E	21	246
AMC402771	SUPN 2	Pinal: 2010-104772	Pinal: 2014-020497	T1S R12E	21	247
AMC402772	SUPN 3	Pinal: 2010-104773	Pinal: 2014-020498	T1S R12E	21	248
AMC402773	SUPN 4	Pinal: 2010-104774	Pinal: 2014-020499	T1S R12E	21	249
AMC402774	MF 57	Pinal: 2010-104775		T2S R12E	10	250
AMC402775	MF 57F	Pinal: 2010-104776		T2S R12E	10	251
AMC402776	MF 58	Pinal: 2010-104777		T2S R12E	10	252
AMC402777 <sup>J</sup>	MF 60	Pinal: 2010-104778		T2S R12E	10	253
AMC409194 <sup>7</sup>	MF 80	Pinal: 2011-055366		T2S R12E	17	254
AMC409195	MF 81	Pinal: 2011-055367		T2S R12E	17	255
AMC409196	MF 82	Pinal: 2011-055368		T2S R12E	16, 17	256
AMC409197	MF 83	Pinal: 2011-055369		T2S R12E	16	257
AMC409198	MF 84	Pinal: 2011-055370		T2S R12E	20	258
AMC409199 <sup>J</sup>	MF 85	Pinal: 2011-055371		T2S R12E	17, 20	259

FILED  
 JUL 18 2017  
 P 2  
 17, 20

AMC409200 7	MF 86	Pinal: 2011-055372		T2S R12E	17, 20	260
AMC409201	MF 87	Pinal: 2011-055373		T2S R12E	17, 20	261
AMC409202	MF 88	Pinal: 2011-055374		T2S R12E	17, 20	262
AMC409203	MF 89	Pinal: 2011-055375		T2S R12E	16, 17, 20, 21	263
AMC409204	MF 90	Pinal: 2011-055376		T2S R12E	16, 21	264
AMC409205	MF 91	Pinal: 2011-055377		T2S R12E	16, 21	265
AMC409206	MF 92	Pinal: 2011-055378		T2S R12E	16, 21	266
AMC409207	MF 93	Pinal: 2011-055379		T2S R12E	16, 21	267
AMC409208	MF 94	Pinal: 2011-055380	Pinal: 2011-080580	T2S R12E	21	268
AMC409209	MF 95	Pinal: 2011-055381		T2S R12E	20	269
AMC409210	MF 96	Pinal: 2011-055382		T2S R12E	20	270
AMC409211	MF 97	Pinal: 2011-055383		T2S R12E	20	271
AMC409212	MF 98	Pinal: 2011-055384		T2S R12E	20	272
AMC409213	MF 99	Pinal: 2011-055385		T2S R12E	20	273
AMC409214	MF 100	Pinal: 2011-055386		T2S R12E	20, 21	274
AMC409215	MF 101	Pinal: 2011-055387		T2S R12E	21	275
AMC409216	MF 102	Pinal: 2011-055388		T2S R12E	21	276
AMC409217	MF 103	Pinal: 2011-055389		T2S R12E	21	277
AMC409218	MF 104	Pinal: 2011-055390		T2S R12E	21	278
AMC409219	MF 105	Pinal: 2011-055391		T2S R12E	21	279
AMC409220	MF 106	Pinal: 2011-055392		T2S R12E	21	280
AMC409221	MF 107	Pinal: 2011-055393		T2S R12E	21	281

2017 JUL 19  
PINAL COUNTY ARIZONA  
RECORDS & INFORMATION SERVICES DIVISION  
Page 14 of 37  
Page: 01



AMC409222	MF 108	Pinal: 2011-055394	T2S R12E	21	282
AMC409223	MF 109	Pinal: 2011-055395	T2S R12E	21, 22	283
AMC409224	MF 110	Pinal: 2011-055396	T2S R12E	20	284
AMC409225	MF 111	Pinal: 2011-055397	T2S R12E	20	285
AMC409226	MF 112	Pinal: 2011-055398	T2S R12E	20	286
AMC409227	MF 113	Pinal: 2011-055399	T2S R12E	20	287
AMC409228	MF 114	Pinal: 2011-055400	T2S R12E	20	288
AMC409229	MF 115	Pinal: 2011-055401	T2S R12E	20	289
AMC409230	MF 116	Pinal: 2011-055402	T2S R12E	21	290
AMC409231	MF 117	Pinal: 2011-055403	T2S R12E	21	291
AMC409232	MF 118	Pinal: 2011-055404	T2S R12E	21	292
AMC409233	MF 119	Pinal: 2011-055405	T2S R12E	21	293
AMC409234	MF 120	Pinal: 2011-055406	T2S R12E	21	294
AMC409235	MF 121	Pinal: 2011-055407	T2S R12E	21	295
AMC409236	MF 122	Pinal: 2011-055408	T2S R12E	21	296
AMC409237	MF 123	Pinal: 2011-055409	T2S R12E	21	297
AMC409238	MF 124	Pinal: 2011-055410	T2S R12E	21, 22	298
AMC409239	MF 125	Pinal: 2011-055411	T2S R12E	20, 29	299
AMC409240	MF 126	Pinal: 2011-055412	T2S R12E	20, 29	300
AMC409241	MF 127	Pinal: 2011-055413	T2S R12E	20, 29	301
AMC409242	MF 128	Pinal: 2011-055414	T2S R12E	20, 29	302
AMC409243	MF 129	Pinal: 2011-055415	T2S R12E	20, 29	303

2017 JUL 18 10:07  
 RECEIVED

AMC409244	MF 130	Pinal: 2011-055416		T2S R12E	20, 29	304
AMC409245	MF 131	Pinal: 2011-055417		T2S R12E	21, 28	305
AMC409246	MF 132	Pinal: 2011-055418		T2S R12E	21, 28	306
AMC409247	MF 133	Pinal: 2011-055419		T2S R12E	21, 28	307
AMC409248	MF 134	Pinal: 2011-055420		T2S R12E	21, 28	308
AMC409249	MF 135	Pinal: 2011-055421		T2S R12E	21, 28	309
AMC409250	MF 136	Pinal: 2011-055422		T2S R12E	21, 28	310
AMC409251	MF 137	Pinal: 2011-055423		T2S R12E	21, 28	311
AMC409252	MF 138	Pinal: 2011-055424		T2S R12E	21, 28	312
AMC409253	MF 139	Pinal: 2011-055425		T2S R12E	21, 22, 27, 28	313
AMC409254	MF 140	Pinal: 2011-055426		T2S R12E	29	314
AMC409255	MF 141	Pinal: 2011-055427		T2S R12E	29	315
AMC409256	MF 142	Pinal: 2011-055428		T2S R12E	29	316
AMC409257	MF 143	Pinal: 2011-055429		T2S R12E	29	317
AMC409258	MF 144	Pinal: 2011-055430		T2S R12E	29	318
AMC409259	MF 145	Pinal: 2011-055431		T2S R12E	29	319
AMC409260	MF 146	Pinal: 2011-055432		T2S R12E	28, 29	320
AMC409261	MF 147	Pinal: 2011-055433		T2S R12E	28	321
AMC409262	MF 148	Pinal: 2011-055434		T2S R12E	28	322
AMC409263	MF 149	Pinal: 2011-055435		T2S R12E	28	323
AMC409264	MF 150	Pinal: 2011-055436		T2S R12E	28	324
AMC409265	MF 151	Pinal: 2011-055437		T2S R12E	28	325

RECEIVED  
JUL 18 2018  
PINAL COUNTY  
ARIZONA  
2018

AMC409266	MF 152	Pinal: 2011-055438		T2S R12E	28	326
AMC409267	MF 153	Pinal: 2011-055439		T2S R12E	28	327
AMC409268	MF 154	Pinal: 2011-055439		T2S R12E	27, 28	328
AMC409269	MF 155	Pinal: 2011-055441		T2S R12E	29	329
AMC409270	MF 156	Pinal: 2011-055441		T2S R12E	29	330
AMC409271	MF 157	Pinal: 2011-055443		T2S R12E	29	331
AMC409272	MF 158	Pinal: 2011-055444		T2S R12E	29	332
AMC409273	MF 159	Pinal: 2011-055445		T2S R12E	29	333
AMC409274	MF 160	Pinal: 2011-055446		T2S R12E	28, 29	334
AMC409275	MF 161	Pinal: 2011-055447		T2S R12E	28	335
AMC409276	MF 162	Pinal: 2011-055448		T2S R12E	28	336
AMC409277	MF 163	Pinal: 2011-055448		T2S R12E	28	337
AMC409278	MF 164	Pinal: 2011-055450		T2S R12E	28	338
AMC409279	MF 165	Pinal: 2011-055451		T2S R12E	28	339
AMC409280	MF 166	Pinal: 2011-055452		T2S R12E	28	340
AMC409281	MF 167	Pinal: 2011-055453		T2S R12E	28	341
AMC409282	MF 168	Pinal: 2011-055454		T2S R12E	28	342
AMC409283	MF 169	Pinal: 2011-055455		T2S R12E	27, 28	343
AMC409284	MF 170	Pinal: 2011-055456		T2S R12E	29	344
AMC409285	MF 171	Pinal: 2011-055457		T2S R12E	29	345
AMC409286	MF 172	Pinal: 2011-055458		T2S R12E	29	346
AMC409287	MF 173	Pinal: 2011-055459		T2S R12E	29	347

RECEIVED  
 JUL 18 2 08 PM '11



AMC409288 7	MF 174	Pinal: 2011-055460		T2S R12E	29	348
AMC409289	MF 175	Pinal: 2011-055461		T2S R12E	28, 29	349
AMC409290	MF 176	Pinal: 2011-055462		T2S R12E	28	350
AMC409291	MF 177	Pinal: 2011-055463		T2S R12E	28	351
AMC409292	MF 178	Pinal: 2011-055464		T2S R12E	28	352
AMC409293	MF 179	Pinal: 2011-055465		T2S R12E	28	353
AMC409294	MF 180	Pinal: 2011-055466		T2S R12E	28	354
AMC409295	MF 181	Pinal: 2011-055467		T2S R12E	28	355
AMC409296	MF 182	Pinal: 2011-055468		T2S R12E	28	356
AMC409297	MF 183	Pinal: 2011-055469		T2S R12E	16	357
AMC409298 J	MF 184	Pinal: 2011-055470		T2S R12E	16	358
AMC409984 7	SUP 6 New	Pinal: 2011-065573		T1S R12E	29, 32	359
AMC409985	SUP 7 New	Pinal: 2011-065574		T1S R12E	29, 32	360
AMC409986	SUP 8 New	Pinal: 2011-065575		T1S R12E	29, 32	361
AMC409987	SUP 9 New	Pinal: 2011-065576		T1S R12E	29, 32	362
AMC409988	SUP 34 New	Pinal: 2011-065577		T1S R12E	32	363
AMC409989	SUP 35 New	Pinal: 2011-065578	Pinal: 2011-072807	T1S R12E	32	364
AMC409990	SUP 36 New	Pinal: 2011-065579	Pinal: 2011-072808	T1S R12E	32	365
AMC409991 J	SUP 37 New	Pinal: 2011-065580	Pinal: 2011-072809	T1S R12E	32	366
AMC412740 7	SUP 10 New	Pinal: 2011-101414	Pinal: 2014-054587	T1S R12E	28, 33	367
AMC412741	SUP 11 New	Pinal: 2011-101415	Pinal: 2014-054588	T1S R12E	28, 33	368
AMC412742 J	SUP 12 New	Pinal: 2011-101416	Pinal: 2014-054589	T1S R12E	28, 33	369

2017 JUL 18 P 2:08  
OFFICE OF THE COUNTY CLERK  
PINAL COUNTY, ARIZONA



AMC412743	SUP 13 New	Pinal: 2011-101417		T1S R12E	28, 33	370
AMC412744	SUP 14 New	Pinal: 2011-101418		T1S R12E	28, 33	371
AMC412745	SUP 38 New	Pinal: 2011-101419		T1S R12E	32, 33	372
AMC412746	SUP 39 New	Pinal: 2011-101420		T1S R12E	33	373
AMC412747	SUP 40 New	Pinal: 2011-101421		T1S R12E	33	374
AMC412748	SUP 41 New	Pinal: 2011-101422		T1S R12E	33	375
AMC412749	SUP 42 New	Pinal: 2011-101423		T1S R12E	33	376
AMC412750	SUP 54 New	Pinal: 2011-101424		T1S R12E	32	377
AMC412751	SUP 55 New	Pinal: 2011-101425		T1S R12E	32	378
AMC412752	SUP 56 New	Pinal: 2011-101426		T1S R12E	32	379
AMC412753	SUP 57 New	Pinal: 2011-101427		T1S R12E	32	380
AMC412754	SUP 58 New	Pinal: 2011-101428		T1S R12E	32, 33	381
AMC412755	SUP 59 New	Pinal: 2011-101429		T1S R12E	33	382
AMC412756	SUP 60 New	Pinal: 2011-101430		T1S R12E	33	383
AMC412757	SUP 61 New	Pinal: 2011-101431		T1S R12E	33	384
AMC412758	SUP 62 New	Pinal: 2011-101432		T1S R12E	33	385
AMC412759	SUP 74 New	Pinal: 2011-101433		T1S R12E	32	386
AMC412760	SUP 75 New	Pinal: 2011-101434		T1S R12E	32	387
AMC412761	SUP 76 New	Pinal: 2011-101435		T1S R12E	32	388
AMC412762	SUP 77 New	Pinal: 2011-101436		T1S R12E	32	389
AMC412763	SUP 78 New	Pinal: 2011-101437		T1S R12E	32, 33	390
AMC412764	SUP 79 New	Pinal: 2011-101438		T1S R12E	33	391

2017  
 JUL 18  
 2:08 PM  
 Pinal County  
 Assessor's Office  
 Page 19 of 37

AMC412765	SUP 80 New	Pinal: 2011-101439		T1S R12E	33	392
AMC412766	SUP 81 New	Pinal: 2011-101440		T1S R12E	33	393
AMC412767	SUP 82 New	Pinal: 2011-101441		T1S R12E	33	394
AMC412768	SUPN 47 New	Pinal: 2011-101442		T1S R12E	28, 29	395
AMC412769	SUPN 48 New	Pinal: 2011-101443		T1S R12E	28	396
AMC412770	SUPN 49 New	Pinal: 2011-101444		T1S R12E	28	397
AMC412771	SUPN 50 New	Pinal: 2011-101445		T1S R12E	28	398
AMC412772	SUPN 51 New	Pinal: 2011-101446		T1S R12E	28	399
AMC412773	SUPN 52 New	Pinal: 2011-101447		T1S R12E	28	400
AMC412774	SUPN 53 New	Pinal: 2011-101448		T1S R12E	28	401
AMC412775	SUPN 54 New	Pinal: 2011-101449		T1S R12E	28	402
AMC412776	SUPN 55 New	Pinal: 2011-101450		T1S R12E	27, 28	403
AMC412777	SUPN 69 New	Pinal: 2011-101451		T1S R12E	28, 29	404
AMC412778	SUPN 70 New	Pinal: 2011-101452		T1S R12E	28	405
AMC412779	SUPN 71 New	Pinal: 2011-101453	Pinal: 2014-054584	T1S R12E	28	406
AMC412780	SUPN 72 New	Pinal: 2011-101454	Pinal: 2014-054585	T1S R12E	28	407
AMC412781	SUPN 73 New	Pinal: 2011-101455	Pinal: 2014-054586	T1S R12E	28	408
AMC412782	SUPN 74 New	Pinal: 2011-101456		T1S R12E	28	409
AMC412783	SUPN 75 New	Pinal: 2011-101457		T1S R12E	28	410
AMC412784	SUPN 76 New	Pinal: 2011-101458		T1S R12E	28	411
AMC412785	SUPN 77 New	Pinal: 2011-101459		T1S R12E	27, 28	412
AMC425528	SUP 1	Pinal: 2013-090559		T1S R12E	29, 30, 31, 32	413

RECEIVED  
 2017 JUL 18 PM 2:08

AMC425529 7	SUP 2	Pinal: 2013-090560		T1S R12E	29, 32	414
AMC425530	SUP 3	Pinal: 2013-090561		T1S R12E	29, 32	415
AMC425531 J	SUP 4	Pinal: 2013-090562		T1S R12E	29, 32	416
AMC428408 7	MF 185	Pinal: 2014-036061		T2S R12E	10, 11, 14, 15	417
AMC428409	MF186	Pinal: 2014-036062		T2S R12E	14, 15	418
AMC428410	MF 187	Pinal: 2014-036063		T2S R12E	14, 15	419
AMC428411	MF 188	Pinal: 2014-036064		T2S R12E	14, 15	420
AMC428412	MF 189	Pinal: 2014-036065		T2S R12E	14, 15	421
AMC428413	MF 190	Pinal: 2014-036066		T2S R12E	14, 15	422
AMC428414	MF 191	Pinal: 2014-036067		T2S R12E	14, 15	423
AMC428415	MF 194	Pinal: 2014-036068		T2S R12E	11, 14	424
AMC428416	MF 195	Pinal: 2014-036069		T2S R12E	14	425
AMC428417	MF 196	Pinal: 2014-036070		T2S R12E	14	426
AMC428418	MF 197	Pinal: 2014-036071		T2S R12E	14	427
AMC428419	MF 198	Pinal: 2014-036072		T2S R12E	14	428
AMC428420	MF 199	Pinal: 2014-036073		T2S R12E	14	429
AMC428421 J	MF 200	Pinal: 2014-036074		T2S R12E	14	430
AMC428570 7	MF 192	Pinal: 2014-039317		T2S R12E	14, 15	431
AMC428571	MF 193	Pinal: 2014-039318		T2S R12E	14, 15, 22, 23	432
AMC428572	SSX 1	Pinal: 2014-039319		T2S R12E	13	433
AMC428573	SSX 2	Pinal: 2014-039320		T2S R12E	13	434
AMC428574 J	SSX 3	Pinal: 2014-039321		T2S R12E	13	435

2017 JUL 19  
 SUPERIOR WEST



AMC428575	SSX 4	Pinal: 2014-039322		T2S R12E T2S R13E	13 18	436
AMC428576	SSX 5	Pinal: 2014-039323		T2S R13E	18	437
AMC428577	SSX 6	Pinal: 2014-039324		T2S R13E	18	438
AMC428578	SSX 7	Pinal: 2014-039325		T2S R13E	18	439
AMC428579	SSX 8	Pinal: 2014-039326		T2S R13E	18	440
AMC428580	SSX 9	Pinal: 2014-039327		T2S R13E	18	441
AMC428581	SSX 10	Pinal: 2014-039328		T2S R12E	13	442
AMC428582	SSX 11	Pinal: 2014-039329		T2S R12E	13	443
AMC428583	SSX 12	Pinal: 2014-039330		T2S R12E	13	444
AMC428584	SSX 13	Pinal: 2014-039331		T2S R12E T2S R13E	13 18	445
AMC428585	SSX 14	Pinal: 2014-039332		T2S R13E	18	446
AMC428586	SSX 15	Pinal: 2014-039333		T2S R13E	18	447
AMC428587	SSX 16	Pinal: 2014-039334		T2S R13E	18	448
AMC428588	SSX 17	Pinal: 2014-039335		T2S R13E	18	449
AMC428589	SSX 18	Pinal: 2014-039336		T2S R13E	18	450
AMC428590	SSX 19	Pinal: 2014-039337		T2S R12E	13, 24	451
AMC428591	SSX 20	Pinal: 2014-039338		T2S R12E	13, 24	452
AMC428592	SSX 21	Pinal: 2014-039339		T2S R12E	13, 24	453
AMC428593	SSX 22	Pinal: 2014-039340		T2S R12E T2S R13E	13, 24 18, 19	454
AMC428594	SSX 23	Pinal: 2014-039341		T2S R13E	18, 19	455

RECEIVED  
 2017 JUL 18 PM 3:08



AMC428595	SSX 24	Pinal: 2014-039342		T2S R13E	18, 19	456
AMC428596	SSX 25	Pinal: 2014-039343		T2S R13E	18, 19	457
AMC428597	SSX 26	Pinal: 2014-039344		T2S R13E	18, 19	458
AMC428598	SSX 27	Pinal: 2014-039345		T2S R13E	18, 19	459
AMC428599	SSX 28	Pinal: 2014-039346		T2S R13E	17, 18, 19, 20	460
AMC428600	SSX 29	Pinal: 2014-039347		T2S R13E	17, 20	461
AMC428601	SSX 30	Pinal: 2014-039348		T2S R13E	17, 20	462
AMC428602	SSX 31	Pinal: 2014-039349		T2S R13E	17, 20	463
AMC428603	SSX 32	Pinal: 2014-039350		T2S R13E	17, 20	464
AMC428604	SSX 33	Pinal: 2014-039351		T2S R13E	17, 20	465
AMC428605	SSX 34	Pinal: 2014-039352		T2S R13E	17, 20	466
AMC428606	SSX 35	Pinal: 2014-039353		T2S R13E	17, 20	467
AMC428607	SSX 36	Pinal: 2014-039354		T2S R13E	17, 20	468
AMC428608	SSX 37	Pinal: 2014-039355		T2S R12E	13	469
AMC428609	SSX 38	Pinal: 2014-039356		T2S R12E	13	470
AMC428610	SSX 39	Pinal: 2014-039357		T2S R12E	13	471
AMC428611	SSX 40	Pinal: 2014-039358		T2S R12E	13	472
AMC428612	SSX 41	Pinal: 2014-039359		T2S R12E	13	473
AMC428613	SSX 42	Pinal: 2014-039360		T2S R12E	13, 24	474
AMC428614	SSX 43	Pinal: 2014-039361		T2S R12E	24	475
AMC428615	SSX 44	Pinal: 2014-039362		T2S R12E	23, 24	476
AMC428616	SSX 45	Pinal: 2014-039363		T2S R12E	24	477

2017 JUL 18 2:08 PM

AMC428617	SSX 46	Pinal: 2014-039364		T2S R12E	24	478
AMC428618	SSX 47	Pinal: 2014-039365		T2S R12E	24	479
AMC428619	SSX 48	Pinal: 2014-039366		T2S R12E	24	480
AMC428620	SSX 49	Pinal: 2014-039367		T2S R12E	24	481
AMC428621	SSX 50	Pinal: 2014-039368		T2S R12E	24	482
AMC428622	SSX 51	Pinal: 2014-039369		T2S R12E	24	483
AMC428623	SSX 52	Pinal: 2014-039370		T2S R12E	24	484
AMC428624	SSX 53	Pinal: 2014-039371		T2S R12E T2S R13E	24 19	485
AMC428625	SSX 54	Pinal: 2014-039372		T2S R13E	19	486
AMC428626	SSX 55	Pinal: 2014-039373		T2S R13E	19	487
AMC428627	SSX 56	Pinal: 2014-039374		T2S R13E	19	488
AMC428628	SSX 57	Pinal: 2014-039375		T2S R13E	19	489
AMC428629	SSX 58	Pinal: 2014-039376		T2S R13E	19	490
AMC428630	SSX 59	Pinal: 2014-039377		T2S R13E	19, 20	491
AMC428631	SSX 60	Pinal: 2014-039378		T2S R13E	20	492
AMC428632	SSX 61	Pinal: 2014-039379		T2S R13E	20	493
AMC428633	SSX 62	Pinal: 2014-039380		T2S R13E	20	494
AMC428634	SSX 63	Pinal: 2014-039381		T2S R13E	20	495
AMC428635	SSX 64	Pinal: 2014-039382		T2S R13E	20	496
AMC428636	SSX 65	Pinal: 2014-039383		T2S R13E	20	497
AMC428637	SSX 66	Pinal: 2014-039384		T2S R13E	20	498

RECEIVED  
 JUL 19 2 08 PM '17

AMC428638	SSX 67	Pinal: 2014-039385		T2S R13E	20	499
AMC428639	SSX 68	Pinal: 2014-039386		T2S R12E	23, 24	500
AMC428640	SSX 69	Pinal: 2014-039387		T2S R12E	24	501
AMC428641	SSX 70	Pinal: 2014-039388		T2S R12E	24	502
AMC428642	SSX 71	Pinal: 2014-039389		T2S R12E	24	503
AMC428643	SSX 72	Pinal: 2014-039390		T2S R12E	24	504
AMC428644	SSX 73	Pinal: 2014-039391		T2S R12E	24	505
AMC428645	SSX 74	Pinal: 2014-039392		T2S R12E	24	506
AMC428646	SSX 75	Pinal: 2014-039393		T2S R12E	24	507
AMC428647	SSX 76	Pinal: 2014-039394		T2S R12E	24	508
AMC428648	SSX 77	Pinal: 2014-039395		T2S R12E T2S R13E	24 19	509
AMC428649	SSX 78	Pinal: 2014-039396		T2S R13E	19	510
AMC428650	SSX 79	Pinal: 2014-039397		T2S R13E	19	511
AMC428651	SSX 80	Pinal: 2014-039398		T2S R13E	19	512
AMC428652	SSX 81	Pinal: 2014-039399		T2S R13E	19	513
AMC428653	SSX 82	Pinal: 2014-039400		T2S R13E	19	514
AMC428654	SSX 83	Pinal: 2014-039401		T2S R13E	19, 20	515
AMC428655	SSX 84	Pinal: 2014-039402		T2S R13E	20	516
AMC428656	SSX 85	Pinal: 2014-039403		T2S R13E	20	517
AMC428657	SSX 86	Pinal: 2014-039404		T2S R13E	20	518
AMC428658	SSX 87	Pinal: 2014-039405		T2S R13E	20	519

RECEIVED  
 JUL 18 2017  
 P 2 08

AMC428659 7	SSX 88	Pinal: 2014-039406		T2S R13E	20	520
AMC428660	SSX 89	Pinal: 2014-039407		T2S R13E	20	521
AMC428661	SSX 90	Pinal: 2014-039408		T2S R13E	20	522
AMC428662	SSX 91	Pinal: 2014-039409		T2S R13E	20	523
AMC428663	SSX 92	Pinal: 2014-039410		T2S R12E	23, 24, 25, 26	524
AMC428664	SSX 93	Pinal: 2014-039411		T2S R12E	24, 25	525
AMC428665	SSX 94	Pinal: 2014-039412		T2S R12E	24, 25	526
AMC428666	SSX 95	Pinal: 2014-039413		T2S R12E	24, 25	527
AMC428667	SSX 96	Pinal: 2014-039414		T2S R12E	24, 25	528
AMC428668	SSX 97	Pinal: 2014-039415		T2S R12E	24, 25	529
AMC428669	SSX 98	Pinal: 2014-039416		T2S R12E	24, 25	530
AMC428670	SSX 99	Pinal: 2014-039417		T2S R12E	24, 25	531
AMC428671	SSX 100	Pinal: 2014-039418		T2S R12E	24, 25	532
AMC428672	SSX 101	Pinal: 2014-039419		T2S R12E T2S R13E	24, 25 19, 30	533
AMC428673	SSX 102	Pinal: 2014-039420		T2S R13E	19, 30	534
AMC428674	SSX 103	Pinal: 2014-039421		T2S R13E	19, 30	535
AMC428675	SSX 104	Pinal: 2014-039422		T2S R13E	19, 30	536
AMC428676	SSX 105	Pinal: 2014-039423		T2S R13E	19, 30	537
AMC428677	SSX 106	Pinal: 2014-039424		T2S R13E	19, 30	538
AMC428678	SSX 107	Pinal: 2014-039425		T2S R13E	19, 20, 29	539
AMC428679	SSX 108	Pinal: 2014-039426		T2S R13E	20, 29	540

2017 JUL 13 PM 2:08  
 COUNTY OF PINAL  
 REC'D



AMC428680 7	SSX 109	Pinal: 2014-039427		T2S R13E	20, 29	541
AMC428681	SSX 110	Pinal: 2014-039428		T2S R12E	26	542
AMC428682	SSX 111	Pinal: 2014-039429		T2S R12E	26	543
AMC428683	SSX 112	Pinal: 2014-039430		T2S R12E	26	544
AMC428684	SSX 113	Pinal: 2014-039431		T2S R12E	26	545
AMC428685	SSX 114	Pinal: 2014-039432		T2S R12E	26	546
AMC428686	SSX 115	Pinal: 2014-039433		T2S R12E	26	547
AMC428687	SSX 116	Pinal: 2014-039434		T2S R12E	25, 26	548
AMC428688	SSX 117	Pinal: 2014-039435		T2S R12E	25	549
AMC428689	SSX 118	Pinal: 2014-039436		T2S R12E	25	550
AMC428690	SSX 119	Pinal: 2014-039437		T2S R12E	25	551
AMC428691	SSX 120	Pinal: 2014-039438		T2S R12E	25	552
AMC428692	SSX 121	Pinal: 2014-039439		T2S R12E	25	553
AMC428693	SSX 122	Pinal: 2014-039440		T2S R12E	25	554
AMC428694	SSX 123	Pinal: 2014-039441		T2S R12E	25	555
AMC428695	SSX 124	Pinal: 2014-039442		T2S R12E	25	556
AMC428696	SSX 125	Pinal: 2014-039443		T2S R12E T2S R13E	25 30	557
AMC428697	SSX 126	Pinal: 2014-039444		T2S R13E	30	558
AMC428698	SSX 127	Pinal: 2014-039445		T2S R13E	30	559
AMC428699	SSX 128	Pinal: 2014-039446		T2S R13E	30	560
AMC428700 ✓	SSX 129	Pinal: 2014-039447		T2S R13E	30	561

2017 JUL 18 P 2: 08  
RECEIVED  
PINAL COUNTY ARIZONA

AMC428701 7	SSX 130	Pinal: 2014-039448		T2S R13E	30	562
AMC428702	SSX 131	Pinal: 2014-039449		T2S R13E	29, 30	563
AMC428703	SSX 132	Pinal: 2014-039450		T2S R13E	29	564
AMC428704	SSX 133	Pinal: 2014-039451		T2S R13E	29	565
AMC428705	SSX 134	Pinal: 2014-039452		T2S R12E	26	566
AMC428706	SSX 135	Pinal: 2014-039453		T2S R12E	26	567
AMC428707	SSX 136	Pinal: 2014-039454		T2S R12E	26	568
AMC428708	SSX 137	Pinal: 2014-039455		T2S R12E	26	569
AMC428709	SSX 138	Pinal: 2014-039456		T2S R12E	26	570
AMC428710	SSX 139	Pinal: 2014-039457		T2S R12E	25, 26	571
AMC428711	SSX 140	Pinal: 2014-039458		T2S R12E	25	572
AMC428712	SSX 141	Pinal: 2014-039459		T2S R12E	25	573
AMC428713	SSX 142	Pinal: 2014-039460		T2S R12E	25	574
AMC428714	SSX 143	Pinal: 2014-039461		T2S R12E	25	575
AMC428715	SSX 144	Pinal: 2014-039462		T2S R12E	25	576
AMC428716	SSX 145	Pinal: 2014-039463		T2S R12E	25	577
AMC428717	SSX 146	Pinal: 2014-039464		T2S R12E	25	578
AMC428718	SSX 147	Pinal: 2014-039465		T2S R12E	25	579
AMC428719	SSX 148	Pinal: 2014-039466		T2S R12E T2S R13E	25 30	580
AMC428720	SSX 149	Pinal: 2014-039467		T2S R13E	30	581
AMC428721 ✓	SSX 150	Pinal: 2014-039468		T2S R13E	30	582

RECEIVED  
 JUL 18 P 2:08  
 2017

AMC428722	SSX 151	Pinal: 2014-039469		T2S R13E	30	583
AMC428723	SSX 152	Pinal: 2014-039470		T2S R13E	30	584
AMC428724	SSX 153	Pinal: 2014-039471		T2S R13E	30	585
AMC428725	SSX 154	Pinal: 2014-039472		T2S R13E	29, 30	586
AMC428726	SSX 155	Pinal: 2014-039473		T2S R13E	29	587
AMC428727	SSX 156	Pinal: 2014-039474		T2S R13E	29	588
AMC428728	SSX 157	Pinal: 2014-039475		T2S R12E	26, 27	589
AMC428729	SSX 158	Pinal: 2014-039476		T2S R12E	26	590
AMC428730	SSX 159	Pinal: 2014-039477		T2S R12E	26	591
AMC428731	SSX 160	Pinal: 2014-039478		T2S R12E	26	592
AMC428732	SSX 161	Pinal: 2014-039479		T2S R12E	26	593
AMC428733	SSX 162	Pinal: 2014-039480		T2S R12E	26	594
AMC428734	SSX 163	Pinal: 2014-039481		T2S R12E	26	595
AMC428735	SSX 164	Pinal: 2014-039482		T2S R12E	26	596
AMC428736	SSX 165	Pinal: 2014-039483		T2S R12E	26	597
AMC428737	SSX 166	Pinal: 2014-039484		T2S R12E	25, 26	598
AMC428738	SSX 167	Pinal: 2014-039485		T2S R12E	25	599
AMC428739	SSX 168	Pinal: 2014-039486		T2S R12E	25	600
AMC428740	SSX 169	Pinal: 2014-039487		T2S R12E	25	601
AMC428741	SSX 170	Pinal: 2014-039488		T2S R12E	25	602
AMC428742	SSX 171	Pinal: 2014-039489		T2S R12E	25	603
AMC428743	SSX 172	Pinal: 2014-039490		T2S R12E	25	604

2017 JUL 19 2:08  
 RECEIVED  
 COUNTY CLERK  
 PINAL COUNTY, ARIZONA



AMC428744 7	SSX 173	Pinal: 2014-039491		T2S R12E	25	605
AMC428745	SSX 174	Pinal: 2014-039492		T2S R12E	25	606
AMC428746	SSX 175	Pinal: 2014-039493		T2S R12E T2S R13E	25 30	607
AMC428747	SSX 176	Pinal: 2014-039494		T2S R13E	30	608
AMC428748	SSX 177	Pinal: 2014-039495		T2S R13E	30	609
AMC428749	SSX 178	Pinal: 2014-039496		T2S R13E	30	610
AMC428750	SSX 179	Pinal: 2014-039497		T2S R13E	30	611
AMC428751	SSX 180	Pinal: 2014-039498		T2S R13E	30	612
AMC428752	SSX 181	Pinal: 2014-039499		T2S R13E	29, 30	613
AMC428753	SSX 182	Pinal: 2014-039500		T2S R13E	29	614
AMC428754	SSX 183	Pinal: 2014-039501		T2S R13E	29	615
AMC428755	SSX 184	Pinal: 2014-039502		T2S R12E	26, 27	616
AMC428756 J	SSX 185	Pinal: 2014-039503		T2S R12E	26	617
AMC429002 7	MF 201	Pinal: 2014-053014		T2S R12E	15, 16	618
AMC429003 J	MF 202	Pinal: 2014-053015		T2S R12E	15	619
AMC430131 7	MF 203	Pinal: 2014-072334		T2S R12E	11	620
AMC430132	MF 204	Pinal: 2014-072335		T2S R12E	11	621
AMC430133	MF 205	Pinal: 2014-072336		T2S R12E		622
AMC430134	MF 206	Pinal: 2014-072337		T2S R12E		623
AMC430135	MF 207	Pinal: 2014-072338		T2S R12E		624
AMC430136 J	MF 208	Pinal: 2014-072339		T2S R12E		625

2017 JUL 19 2:00 PM  
 RECEIVED  
 DIRECTOR'S OFFICE  
 PINAL COUNTY ARIZONA



AMC430137 7	MF 209	Pinal: 2014-072340		T2S R12E	11	626
AMC430138	MF 210	Pinal: 2014-072341		T2S R12E	10, 11, 2, 3	627
AMC430139	SSX-A	Pinal: 2014-072342		T2S R12E	11, 12	628
AMC430140	SSX-B	Pinal: 2014-072343		T2S R12E	11, 12, 13, 14	629
AMC430141	SSX-C	Pinal: 2014-072344		T2S R12E	14	630
AMC430142	SSX 184B	Pinal: 2014-072345	Pinal: 2015-006234	T2S R12E	12	631
AMC430143	SSX 185B	Pinal: 2014-072346	Pinal: 2015-006235	T2S R12E	12	632
AMC430144	SSX 186	Pinal: 2014-072347		T2S R12E	12, 13	633
AMC430145	SSX 187	Pinal: 2014-072348		T2S R12E	12, 13	634
AMC430146	SSX 188	Pinal: 2014-072349		T2S R12E	12, 13	635
AMC430147	SSX 189	Pinal: 2014-072350		T2S R12E	12, 13	636
AMC430148	SSX 190	Pinal: 2014-072351		T2S R12E	12, 13	637
AMC430149	SSX 191	Pinal: 2014-072352		T2S R12E	12, 13	638
AMC430150	SSX 192	Pinal: 2014-072353		T2S R12E	12, 13	639
AMC430151	SSX 193	Pinal: 2014-072354		T2S R12E	12, 13	640
AMC430152	SSX 194	Pinal: 2014-072355		T2S R12E	12, 13	641
AMC430153	SSX 195	Pinal: 2014-072356		T2S R12E T2S R13E	12 7	642
AMC430154	SSX 196	Pinal: 2014-072357		T2S R12E T2S R13E	12 13	643
AMC430155	SSX 197	Pinal: 2014-072358		T2S R12E T2S R13E	12, 13 18, 7	644
AMC430156 J	SSX 198	Pinal: 2014-072359		T2S R12E	15	645

2017 JUL 18 P 2:08 PM  
 SUPERIOR WEST SUP 5 ET AL (753)  
 (BRONCO CREEK)  
 2017 - 2018 ASSESSMENT FILING

AMC430157 7	SSX 199	Pinal: 2014-072360		T2S R12E	13	646
AMC430158	SSX 200	Pinal: 2014-072361		T2S R12E	13	647
AMC430159	SSX 201	Pinal: 2014-072362		T2S R12E	13, 14	648
AMC430160	SSX 202	Pinal: 2014-072363		T2S R12E	13	649
AMC430161	SSX 203	Pinal: 2014-072364		T2S R12E	13	650
AMC430162	SSX 204	Pinal: 2014-072365		T2S R12E	13	651
AMC430163	SSX 205	Pinal: 2014-072366		T2S R12E	13	652
AMC430164	SSX 206	Pinal: 2014-072367		T2S R12E	13	653
AMC430165	SSX 207	Pinal: 2014-072368		T2S R12E	13	654
AMC430166	SSX 208	Pinal: 2014-072369		T2S R12E T2S R13E	13 18	655
AMC430167	SSX 209	Pinal: 2014-072370		T2S R13E	18	656
AMC430168	SSX 210	Pinal: 2014-072371		T2S R13E	18	657
AMC430169	SSX 211	Pinal: 2014-072372		T2S R13E	18	658
AMC430170	SSX 212	Pinal: 2014-072373		T2S R13E	18	659
AMC430171 J	SSX 213	Pinal: 2014-072374		T2S R13E	18	660
AMC430583 7	MFR 1	Pinal: 2015-014223		T2S R12E	6	661
AMC430584	MFR 2	Pinal: 2015-014224		T1S R12E T2S R12E	33 5	662
AMC430585	MFR 3	Pinal: 2015-014225		T1S R12E T2S R12E	33, 34 4, 5	663
AMC430586 J	MFR 4	Pinal: 2015-014226		T1S R12E T2S R12E	34 4	664

2017 JUL 18 P 2:09  
 PHOENIX, ARIZONA

AMC430587 7	MFR 5	Pinal: 2015-014227		T1S R12E T2S R12E	34 4	665
AMC430588	MFR 6	Pinal: 2015-014228		T1S R12E	34	666
AMC430589	MFR 7	Pinal: 2015-014229	Pinal: 2015-060880	T2S R12E	4, 5	667
AMC430590	MFR 8	Pinal: 2015-014230		T2S R12E	5	668
AMC430591 J	MFR 9	Pinal: 2015-014231		T2S R12E	5, 8	669
AMC435191 7	MFF 1	Pinal: 2015-075688		T2S R12E	21, 22	670
AMC435192	MFF 2	Pinal: 2015-075689		T2S R12E	21, 22	671
AMC435193	MFF 3	Pinal: 2015-075690		T2S R12E	21, 22	672
AMC435194	MFF 4	Pinal: 2015-075691		T2S R12E	21, 22	673
AMC435195	MFF 5	Pinal: 2015-075692		T2S R12E	21, 22	674
AMC435196	MFF 6	Pinal: 2015-075693		T2S R12E	21, 22, 27, 28	675
AMC435197	MFF 7	Pinal: 2015-075694		T2S R12E	22	676
AMC435198	MFF 8	Pinal: 2015-075695		T2S R12E	22	677
AMC435199	MFF 9	Pinal: 2015-075696		T2S R12E	22	678
AMC435200	MFF 10	Pinal: 2015-075697		T2S R12E	22	679
AMC435201	MFF 11	Pinal: 2015-075698		T2S R12E	22	680
AMC435202	MFF 12	Pinal: 2015-075699		T2S R12E	22, 27	681
AMC435203	MFF 13	Pinal: 2015-075700		T2S R12E	22	682
AMC435204	MFF 14	Pinal: 2015-075701		T2S R12E	22	683
AMC435205 J	MFF 15	Pinal: 2015-075702		T2S R12E	22	684

RECEIVED  
 JUL 18 2:09 PM  
 2017

AMC435206	MFF 16	Pinal: 2015-075703	T2S R12E	22	685
AMC435207	MFF 17	Pinal: 2015-075704	T2S R12E	22	686
AMC435208	MFF 18	Pinal: 2015-075705	T2S R12E	22, 27	687
AMC435209	MFF 19	Pinal: 2015-075706	T2S R12E	22	688
AMC435210	MFF 20	Pinal: 2015-075707	T2S R12E	22	689
AMC435211	MFF 21	Pinal: 2015-075708	T2S R12E	22	690
AMC435212	MFF 22	Pinal: 2015-075709	T2S R12E	22	691
AMC435213	MFF 23	Pinal: 2015-075710	T2S R12E	22	692
AMC435214	MFF 24	Pinal: 2015-075711	T2S R12E	22	693
AMC435215	MFF 25	Pinal: 2015-075712	T2S R12E	22, 27	694
AMC435216	MFF 26	Pinal: 2015-075713	T2S R12E	23	695
AMC435217	MFF 27	Pinal: 2015-075714	T2S R12E	23	696
AMC435218	MFF 28	Pinal: 2015-075715	T2S R12E	23	697
AMC435219	MFF 29	Pinal: 2015-075716	T2S R12E	23	698
AMC435220	MFF 30	Pinal: 2015-075717	T2S R12E	23	699
AMC435221	MFF 31	Pinal: 2015-075718	T2S R12E	23	700
AMC435222	MFF 32	Pinal: 2015-075719	T2S R12E	23, 26	701
AMC435223	MFF 33	Pinal: 2015-075720	T2S R12E	23	702
AMC435224	MFF 34	Pinal: 2015-075721	T2S R12E	23	703
AMC435225	MFF 35	Pinal: 2015-075722	T2S R12E	23	704
AMC435226	MFF 36	Pinal: 2015-075723	T2S R12E	23	705
AMC435227	MFF 37	Pinal: 2015-075724	T2S R12E	23	706

2017 JUL 18 P 2:09  
 PHOENIX, ARIZONA



AMC435228 7	MFF 38	Pinal: 2015-075725		T2S R12E	23	707
AMC435229	MFF 39	Pinal: 2015-075726		T2S R12E	23, 26	708
AMC435230	MFF 40	Pinal: 2015-075727		T2S R12E	23	709
AMC435231	MFF 41	Pinal: 2015-075728		T2S R12E	23	710
AMC435232	MFF 42	Pinal: 2015-075729		T2S R12E	23	711
AMC435233	MFF 43	Pinal: 2015-075730		T2S R12E	23	712
AMC435234	MFF 44	Pinal: 2015-075731		T2S R12E	23	713
AMC435235	MFF 45	Pinal: 2015-075732		T2S R12E	23	714
AMC435236	MFF 46	Pinal: 2015-075733		T2S R12E	23, 26	715
AMC435237	MFF 47	Pinal: 2015-075734		T2S R12E	23	716
AMC435238	MFF 48	Pinal: 2015-075735		T2S R12E	23	717
AMC435239	MFF 49	Pinal: 2015-075736		T2S R12E	23, 26	718
AMC435240	MFF 50	Pinal: 2015-075737		T2S R12E	23	719
AMC435241	MFF 51	Pinal: 2015-075738		T2S R12E	23	720
AMC435242	MFF 52	Pinal: 2015-075739		T2S R12E	23	721
AMC435243	MFF 53	Pinal: 2015-075740		T2S R12E	23	722
AMC435244	MFF 54	Pinal: 2015-075741		T2S R12E	23	723
AMC435245	MFF 55	Pinal: 2015-075742		T2S R12E	23	724
AMC435246	MFF 56	Pinal: 2015-075743		T2S R12E	23, 24	725
AMC435247	MFF 57	Pinal: 2015-075744		T2S R12E	24	726
AMC435248	MFF 58	Pinal: 2015-075745		T2S R12E	24	727
AMC435249 1	MFF 59	Pinal: 2015-075746		T2S R12E	24, 23	728

2017 JUL 18 P 2:09  
 PHOENIX, ARIZONA  
 VIZIUM

AMC435250	MFF 60	Pinal: 2015-075747		T2S R12E	14	729
AMC435251	MFF 61	Pinal: 2015-075748		T2S R12E	14	730
AMC435252	MFF 62	Pinal: 2015-075749		T2S R12E	14	731
AMC435253	MFF 63	Pinal: 2015-075750		T2S R12E	14	732
AMC435254	MFF 64	Pinal: 2015-075751		T2S R12E	14	733
AMC435255	MFF 65	Pinal: 2015-075752		T2S R12E	14	734
AMC435256	MFF 66	Pinal: 2015-075753		T2S R12E	14	735
AMC435257	MFF 67	Pinal: 2015-075754		T2S R12E	11, 14	736
AMC435258	MFF 68	Pinal: 2015-075755		T2S R12E	11	737
AMC435259	MFF 69	Pinal: 2015-075756		T2S R12E	11	738
AMC435260	MFF 70	Pinal: 2015-075757		T2S R12E	14, 23	739
AMC435261	MFF 71	Pinal: 2015-075758		T2S R12E	14	740
AMC435262	MFF 72	Pinal: 2015-075759		T2S R12E	13, 14, 23, 24	741
AMC435263	MFF 73	Pinal: 2015-075760		T2S R12E	14	742
AMC435264	MFF 74	Pinal: 2015-075761		T2S R12E	14	743
AMC435265	MFF 75	Pinal: 2015-075762		T2S R12E	13	744
AMC435266	MFF 76	Pinal: 2015-075763		T2S R12E	14	745
AMC435267	MFF 77	Pinal: 2015-075764		T2S R12E	14	746
AMC435268	MFF 78	Pinal: 2015-075765		T2S R12E	13, 14	747
AMC435269	MFF 79	Pinal: 2015-075766		T2S R12E	14	748
AMC435270	MFF 80	Pinal: 2015-075767		T2S R12E	11, 14	749
AMC435271	MFF 81	Pinal: 2015-075768		T2S R12E	11	750

2017 JUL 14  
 PINAL COUNTY, ARIZONA


AMC435272 7	MFF 82	Pinal: 2015-075769		T2S R12E	11	751
AMC435274 )	MFF 84	Pinal: 2015-075771		T2S R12E	11	752
AMC435573 )	MFF 83A	Pinal: 2015-080801		T2S R12E	11	753
<b>Total Claims On This Exhibit A and Affidavit: 753</b>						

RECEIVED  
 BLM AD STATE OFFICE  
 PHOENIX, ARIZONA  
 2017 JUL 18 P 2:09



RECEIVED  
BLM AZ STATE OFFICE  
2017 JUL 18 P 2:05  
PHOENIX, ARIZONA

PLACE STICKER AT TOP OF ENVELOPE TO THE RIGHT  
OF THE RETURN ADDRESS. FOLD AT DOTTED LINE  
**CERTIFIED MAIL**



7016 2710 0000 1376 6904

**Rio Tinto**

Rio Tinto  
Attn: Kennecott Exploration Company  
Land Department  
4700 Daybreak Parkway  
South Jordan, UT 84009

Arizona State Office  
Bureau of Land Management  
One North Central, Suite 800  
Phoenix, AZ 85004-4427





**United States Department of the Interior**  
**Bureau of Land Management**  
 DIV OF LANDS, MINRLS & ENERGY  
 ONE N CENTRAL AVE  
 PHOENIX, AZ 85004 -4427  
 Phone: 602-417-9200

Receipt

No: 3895473

<b>Transaction #:</b> 4004743	
<b>Date of Transaction:</b> 07/19/2017	
CUSTOMER:	
KENNECOTT EXPLORATION COMPANY ATTN.: LAND DEPARMENT 4700 W DAYBREAK PARKWAY SOUTH JORDAN,UT 84009 US	

LINE #	QTY	DESCRIPTION	REMARKS	UNIT PRICE	TOTAL
1	1.00	LOCATABLE MINERALS / MINING CLAIMS- NOT NEW-UNADJUD,ONE AUTH NO. ONLY / MINING CLAIM MONEY RECEIVED CASES: AMC308105/\$118885.00	MAINT 2018/767	- n/a -	118885.00
<b>TOTAL:</b>					<b>\$118,885.00</b>

PAYMENT INFORMATION					
1	AMOUNT:	118885.00	POSTMARKED:	07/13/2017	
	TYPE:	CHECK	RECEIVED:	07/18/2017	
	CHECK NO:	0080001790			
	NAME:	KENNECOTT EXPLORATION COMPANY ATTN.: LAND DEPARMENT 4700 W DAYBREAK PARKWAY SOUTH JORDAN UT 84009 US			

REMARKS

This receipt was generated by the automated BLM Collections and Billing System and is a paper representation of a portion of the official electronic record contained therein.

RioTinto

Donna Fischer  
Mineral Rights Specialist  
Kennecott Exploration Company  
224 North 2200 West  
Salt Lake City, Utah 84116  
T: 801-204-3402  
E: donna.fischer@riotinto.com

16  
435573  
RECEIVED  
BLM AZ STATE OFFICE  
2016 AUG 15 P 3:31  
PHOENIX, ARIZONA  
428572  
429002  
430131  
430583  
435191  
374566  
383591  
391101  
397169  
401706  
402770  
409194  
409984  
412740  
425528  
428408

CERTIFIED MAIL, RETURN RECEIPT REQUESTED  
7015 3010 0000 6344 6165

August 11, 2016

Arizona State Office  
Bureau of Land Management  
One North Central, Suite 800  
Phoenix, AZ 85004-4427

RE: Arizona Affidavit of Payment of Claim Maintenance Fees and Notice of Intent to Hold 2016 - 2017, SUP 5 et al claims for a total of 753 claims, Superior West Project


Gentlemen:

Enclosed for your further handling please find Kennecott Exploration Company's Affidavit and check #80001480 in the amount of \$116,715.00 (753 claims x \$155), which represents the payment for the 2016 – 2017 Claim Maintenance Fees for the above referenced claims.

Please return the original BLM date stamped document and receipts to: Kennecott Exploration Company, 224 N. 2200 W., Salt Lake City, Utah 84116, Attn: Land Department. Telephone numbers for the Land Department are: Donna @ 928-978-1372 and Erik Best @ 801-363-5870. **As this is a date sensitive document please do not hesitate to call if you find anything that requires further attention.**

Sincerely,

KENNECOTT EXPLORATION COMPANY



Donna Fischer  
Mineral Rights Specialist

Enclosures

Cc: Bronco Creek Exploration Company  
1815 East Winsett St.  
Tucson, AZ 85742

RECEIPT # 3631996

Superior West Project – SUP 5 et al (Bronco Creek) (753) 2016 - 2017

ENTERED  
AUG 17 2016  
BY: Ram



RECEIVED  
BLM AZ STATE OFFICE

2016 AUG 15 P 3:31

PHOENIX, ARIZONA

Recording requested by and return to:  
Kennecott Exploration Company  
224 North 2200 West  
Salt Lake City, UT 84116-2921  
Attn: Land Department

**ARIZONA AFFIDAVIT OF CLAIM MAINTENANCE FEE PAYMENT AND NOTICE  
OF INTENT TO HOLD UNPATENTED MINING CLAIM FOR SEPTEMBER 1, 2016  
THROUGH SEPTEMBER 1, 2017**

THE UNDERSIGNED, on behalf of Kennecott Exploration Company ("KEC"), 224 N. 2200 W., Salt Lake City, Utah 84116-2921, acquainted with said matters, being first duly sworn, deposes and says that he is a citizen of the United States and more than eighteen years of age, and that pursuant to Ariz. Rev. Stat. § 27-208, 30 U.S.C § 28(f), 43 CFR 3830.21(d), and 43 CFR 3834.11(a)(2), One Hundred Fifty-Five Dollars (\$155.00) in maintenance fees were timely paid by or at the expense of KEC to the Bureau of Land Management (the "BLM") for the assessment year ending at 12:01 A.M on September 1, 2017, for each of the unpatented mining claims further described on **Exhibit A** attached hereto and made a part hereof by this reference. Said fees were paid in lieu of the annual assessment work requirements and were paid for the claims described herein which are owned, worked, controlled or claimed by KEC for the valuable mineral contained therein, and it is the intent of KEC to hold and develop these unpatented mining claims in behalf of Bronco Creek Exploration Inc. whose address is 1815 East Winsett St. Tucson, AZ 85719, the owner of the claims.

IN WITNESS WHEREOF, this instrument is executed as of the 10th day of August, 2016.

KENNECOTT EXPLORATION COMPANY

By



Erik Best, Operating Officer





EXHIBIT A

2016 AUG 15 P 3:37

Attached to and made a part of of that certain 2016 – 2017 Arizona Affidavit of Payment of Claim Maintenance Fees and Notice of Intent to Hold Unpatented Mining Claims for PHOENIX ARIZONA of unpatented lode mining claims in Pinal County, State of Arizona, G&SRM, further described as:

BLM #	Claim Name	Pinal County Recorder		Township	Range	Section	Claim Count
		Document #					
<u>AMC374570</u>	SUP 5	2006-145208; 2011-065566		1S	12E	29, 32	1
AMC374580	SUP 15	2006-145218		1S	12E	28, 33	2
AMC374581	SUP 16	2006-145219		1S	12E	28, 33	3
AMC374582	SUP 17	2006-145220		1S	12E	28, 33	4
AMC374583	SUP 18	2006-145221		1S	12E	27, 28, 33, 34	5
AMC374584	SUP 19	2006-145222		1S	12E	27, 34	6
AMC374585	SUP 20	2006-145223		1S	12E	27, 34	7
AMC374586	SUP 21	2006-145224		1S	12E	27, 34	8
AMC374587	SUP 22	2006-145225		1S	12E	27, 34	9
AMC374588	SUP 23	2006-145226		1S	12E	31	10
AMC374589	SUP 24	2006-145227		1S	12E	31	11
AMC374590	SUP 25	2006-145228		1S	12E	31	12
AMC374591	SUP 26	2006-145229		1S	12E	31	13
AMC374592	SUP 27	2006-145230		1S	12E	31	14
AMC374593	SUP 28	2006-145231		1S	12E	31	15
AMC374594	SUP 29	2006-145232		1S	12E	31, 32	16
AMC374595	SUP 30	2006-145233		1S	12E	32	17
AMC374596	SUP 31	2006-145234		1S	12E	32	18
AMC374597	SUP 32	2006-145235		1S	12E	32	19
<u>AMC374598</u>	SUP 33	2006-145236; 2011-065567		1S	12E	32	20
AMC374608	SUP 43	2006-145246		1S	12E	31	21
AMC374609	SUP 44	2006-145247		1S	12E	31	22
AMC374610	SUP 45	2006-145248		1S	12E	31	23
AMC374611	SUP 46	2006-145249		1S	12E	31	24
AMC374612	SUP 47	2006-145250		1S	12E	31	25
AMC374613	SUP 48	2006-145251		1S	12E	31	26
AMC374614	SUP 49	2006-145252		1S	12E	31, 32	27
AMC374615	SUP 50	2006-145253		1S	12E	32	28
AMC374616	SUP 51	2006-145254		1S	12E	32	29
AMC374617	SUP 52	2006-145255		1S	12E	32	30
<u>AMC374618</u>	SUP 53	2006-145256; 2011-065569		1S	12E	32	31
AMC374628	SUP 63	2006-145266		1S	12E	31	32
AMC374629	SUP 64	2006-145267		1S	12E	31	33
AMC374630	SUP 65	2006-145268		1S	12E	31	34
AMC374631	SUP 66	2006-145269		1S	12E	31	35
AMC374632	SUP 67	2006-145270		1S	12E	31	36

RECEIVED  
BLM AZ STATE OFFICE

2016 AUG 15<sup>31</sup> P 3:37<sup>37</sup>  
31, 22<sup>38</sup>  
32<sup>39</sup>  
PHOENIX, ARIZONA<sup>40</sup>

AMC374633	SUP 68	2006-145271	1S	12E		
AMC374634	SUP 69	2006-145272	1S	12E		
AMC374635	SUP 70	2006-145273	1S	12E		
AMC374636	SUP 71	2006-145274	1S	12E		
AMC374637	SUP 72	2006-145275	1S	12E	32	41
<u>AMC374638</u>	SUP 73	2006-145276 ; 2011-101460	1S	12E	32	42
AMC374648	SUP 83	2006-145286	1S	12E	33	43
AMC374649	SUP 84	2006-145287	1S	12E	33	44
AMC374650	SUP 85	2006-145288	1S	12E	33	45
AMC374651	SUP 86	2006-145289	1S	12E	33, 34	46
AMC374652	SUP 87	2006-145290	1S	12E	34	47
AMC374653	SUP 88	2006-145291	1S	12E	34	48
AMC374654	SUP 89	2006-145292	1S; 2S	12E; 11E	31; 1	49
AMC374655	SUP 90	2006-145293	1S; 2S	12E; 11E	31; 1	50
AMC374656	SUP 91	2006-145294	1S; 2S	12E; 11E	31; 1	51
AMC374657	SUP 92	2006-145295	1S; 2S	12E; 11E	31; 1	52
AMC374658	SUP 93	2006-145296	1S; 2S	12E; 11E	31; 1	53
AMC374659	SUP 94	2006-145297	1S; 2S; 2S	12E; 11E; 12E	31; 1; 6	54
AMC374660	SUP 95	2006-145298	1S; 2S	12E; 12E	31, 32; 6	55
AMC374661	SUP 96	2006-145299	1S; 2S	12E; 12E	32; 6	56
AMC374662	SUP 97	2006-145300	1S; 2S	12E; 12E	32; 6	57
AMC374663	SUP 98	2006-145301	1S; 2S	12E; 12E	32; 6	58
AMC374664	SUP 99	2006-145302 ; 2011-101461	1S; 2S	12E; 12E	32; 6	59
AMC374665	SUP 100	2006-145303 ; 2011-101462	1S; 2S	12E; 12E	32; 6	60
AMC374666	SUP 101	2006-145304 ; 2011-101463	1S; 2S	12E; 12E	32; 6	61
AMC374667	SUP 102	2006-145305 ; 2011-101464	1S; 2S	12E; 12E	32; 5, 6	62
AMC374668	SUP 103	2006-145306 ; 2011- 101465	1S; 2S	12E; 12E	32; 5	63
AMC374669	SUP 104	2006-145307 ; 2011-101466	1S; 2S	12E; 12E	32, 33; 5	64
AMC374670	SUP 105	2006-145308 ; 2011-101467	1S; 2S	12E; 12E	33; 5	65
AMC374671	SUP 106	2006-145309 ; 2011-101468	1S; 2S	12E; 12E	33; 5	66
AMC374672	SUP 107	2006-145310 ; 2011-101469	1S; 2S	12E; 12E	33; 5	67
AMC374673	SUP 108	2006-145311 ; 2011-101470	1S; 2S	12E; 12E	33; 5	68
AMC374674	SUP 109	2006-145312	1S	12E	33	69
AMC374675	SUP 110	2006-145313	1S	12E	33, 34	70
AMC374676	SUP 111	2006-145314	2S	11E	1	71
AMC374677	SUP 115	2006-145318	2S	12E	6	72
AMC374678	SUP 116	2006-145319	2S	12E	6	73
AMC374679	SUP 117	2006-145320	2S	12E	6	74
AMC374680	SUP 112	2006-145315	2S	11E	1	75
AMC374681	SUP 113	2006-145316	2S; 2S	11E; 12E	1; 6	76
AMC374682	SUP 114	2006-145317	2S	12E	6	77
AMC374683	SUP 118	2006-145321	2S	12E	5, 6	78
AMC374684	SUP 119	2006-145322	2S	12E	5	79
AMC374685	SUP 120	2006-145323	2S	12E	5	80
AMC374686	SUP 121	2006-145324	2S	12E	5	81

RECEIVED  
BLM AZ STATE OFFICE

5 82  
2016 AUG 15 2:33:37

21 84  
PHOENIX, ARIZONA

<u>AMC374687</u>	SUPN 122	2006-145325	2S	12E		
AMC383595	SUPN 5	2007-68353	1S	12E		
AMC383596	SUPN 6	2007-68354	1S	12E		
AMC383597	SUPN 7	2007-68355	1S	12E		
AMC383598	SUPN 8	2007-68356	1S	12E		
AMC383599	SUPN 9	2007-68357	1S	12E		
AMC383600	SUPN 10	2007-68358	1S	12E		
AMC383601	SUPN 11	2007-68359	1S	12E		
AMC383602	SUPN 12	2007-68360	1S	12E		
AMC383603	SUPN 13	2007-68361	1S	12E		
AMC383604	SUPN 14	2007-68362	1S	12E		
AMC383605	SUPN 15	2007-68363	1S	12E		
AMC383606	SUPN 16	2007-68364	1S	12E		
AMC383607	SUPN 17	2007-68365	1S	12E		
AMC383608	SUPN 18	2007-68366	1S	12E		
AMC383609	SUPN 19	2007-68367	1S	12E		
AMC383610	SUPN 20	2007-68368	1S	12E		
AMC383611	SUPN 21	2007-68369	1S	12E		
AMC383612	SUPN 22	2007-68370	1S	12E		
AMC383613	SUPN 23	2007-68371	1S	12E		
AMC383614	SUPN 24	2007-68372	1S	12E		
AMC383615	SUPN 25	2007-68373 ; 2011-101471	1S	12E	20, 21, 28, 29	103
AMC383616	SUPN 26	2007-68374 ; 2011-101472	1S	12E	21, 28	104
AMC383617	SUPN 27	2007-68375 ; 2011-101473	1S	12E	21, 28	105
AMC383618	SUPN 28	2007-68376 ; 2011-101474	1S	12E	21, 28	106
AMC383619	SUPN 29	2007-68377 ; 2011-101475	1S	12E	21, 28	107
AMC383620	SUPN 30	2007-68378 ; 2011-101476	1S	12E	21, 28	108
AMC383621	SUPN 31	2007-68379 ; 2011-101477	1S	12E	21, 28	109
AMC383622	SUPN 32	2007-68380 ; 2011-101478	1S	12E	21, 28	110
AMC383623	SUPN 33	2007-68381 ; 2011-101479	1S	12E	21, 22, 27, 28	111
AMC383624	SUPN 34	2007-68382	1S	12E	22, 27	112
AMC383625	SUPN 35	2007-68383	1S	12E	22, 27	113
AMC383626	SUPN 36	2007-68384	1S	12E	22, 27	114
<u>AMC383627</u>	SUPN 37	2007-68385	1S	12E	22, 27	115
AMC383633	SUPN 43	2007-68391	1S	12E	29	116
AMC383634	SUPN 44	2007-68392	1S	12E	29	117
AMC383635	SUPN 45	2007-68393	1S	12E	29	118
<u>AMC383636</u>	SUPN 46	2007-68394	1S	12E	29	119
AMC383646	SUPN 56	2007-68404	1S	12E	27	120
AMC383647	SUPN 57	2007-68405	1S	12E	27	121
AMC383648	SUPN 58	2007-68406	1S	12E	27	122
<u>AMC383649</u>	SUPN 59	2007-68407	1S	12E	27	123
AMC383655	SUPN 65	2007-68413	1S	12E	29	124
AMC383656	SUPN 66	2007-68414	1S	12E	29	125
AMC383657	SUPN 67	2007-68415	1S	12E	29	126

RECEIVED  
BLM AZ STATE OFFICE

2016 AUG 15<sup>29</sup> P 3:37<sup>127</sup>  
27 128  
PHOENIX ARIZONA 30

<u>AMC383658</u>	SUPN 68	2007-68416	1S	12E		
AMC383668	SUPN 78	2007-68426	1S	12E		
AMC383669	SUPN 79	2007-68427	1S	12E		
AMC383670	SUPN 80	2007-68428	1S	12E		
<u>AMC383671</u>	SUPN 81	2007-68429	1S	12E	27	131
AMC391101	MF 1	2008-034656	2S	12E	6	132
AMC391102	MF 2	2008-034657	2S; 1S	12E	5; 33	133
AMC391103	MF 3	2008-034658	2S	12E	5	134
AMC391104	MF 4	2008-034659	2S	12E	5	135
AMC391105	MF 5	2008-034660	2S	12E	8	136
AMC391106	MF 6	2008-034661	2S	12E	6	137
AMC391107	MF 7	2008-034662	2S	12E	6	138
AMC391108	MF 8	2008-034663	2S	12E	6	139
AMC391109	MF 9	2008-034664	2S	12E	6	140
AMC391110	MF 10	2008-034665	2S	12E	6	141
AMC391111	MF 11	2008-034666	2S	12E	6	142
AMC391112	MF 12	2008-034667	2S	12E	5, 6	143
<u>AMC391113</u>	MF 13	2008-034668	2S	12E	5, 6	144
AMC391115	MF 15	2008-034670	2S	12E	5	145
<u>AMC391116</u>	MF 16	2008-034671	2S	12E	5	146
AMC391120	MF 20	2008-034675	2S	12E	5	147
AMC391121	MF 21	2008-034676	2S	12E	5	148
AMC391122	MF 22	2008-034677	2S	12E	5	149
AMC391123	MF 23	2008-034678	2S	12E	5, 8	150
AMC391124	MF 24	2008-034679	2S	12E	8	151
AMC391125	MF 25	2008-034680	2S	12E	8	152
AMC391126	MF 26	2008-034681	2S	12E	8	153
AMC391127	MF 27	2008-034682	2S	12E	8	154
AMC391128	MF 28	2008-034683	2S	12E	8	155
AMC391129	MF 29	2008-034684	2S	12E	8	156
AMC391130	MF 30	2008-034685	2S	12E	8, 9	157
AMC391131	MF 31	2008-034686	2S	12E	9	158
AMC391132	MF 32	2008-034687	2S	12E	8, 9	159
AMC391133	MF 33	2008-034688	2S	12E	9	160
AMC391134	MF 37	2008-034689	2S	12E	9	161
AMC391135	MF 38	2008-034690	2S	12E	9	162
AMC391136	MF 39	2008-034691	2S	12E	9	163
AMC391137	MF 40	2008-034692	2S	12E	9	164
AMC391138	MF 41	2008-034693	2S	12E	9, 10	165
AMC391139	MF 42	2008-034694	2S	12E	9, 10	166
AMC391140	MF 43	2008-034695	2S	12E	9, 10	167
AMC391141	MF 44	2008-034696	2S	12E	9, 10	168
AMC391142	MF 45	2008-034697	2S	12E	9, 10	169
AMC391143	MF 46	2008-034698	2S	12E	9, 10	170
AMC391144	MF 47	2008-034699	2S	12E	9, 10, 15, 16	171



RECEIVED  
BLM AZ STATE OFFICE

2016 AUG 15 P 3 37

12E PHOENIX, ARIZONA 172

AMC391145	MF 48	2008-034700	2S	12E		172
AMC391146	MF 49	2008-034701	2S	12E		173
AMC391147	MF 50	2008-034702	2S	12E	10	174
AMC391148	MF 51	2008-034703	2S	12E	10	175
AMC391149	MF 52	2008-034704	2S	12E	10	176
AMC391150	MF 53	2008-034705	2S	12E	10, 15	177
AMC391151	SNB 1	2008-034706	1S	12E	33	178
AMC391152	SNB 2	2008-034707	1S	12E	33, 34	179
<u>AMC391153</u>	SNB 3	2008-034708	1S	12E	34	180
AMC397169	MF 54	2009-079482	2S	12E	10	181
AMC397170	MF 55	2009-079483	2S	12E	10	182
AMC397171	MF 56	2009-079484	2S	12E	10, 15	183
AMC397172	MF 59	2009-079485	2S	12E	10	184
AMC397173	MF 61	2009-079486	2S	12E	10	185
AMC397174	MF 62	2009-079487	2S	12E	10	186
AMC397175	MF 63	2009-079488	2S	12E	10	187
AMC397176	MF 64	2009-079489	2S	12E	10	188
AMC397177	MF 65	2009-079490	2S	12E	10	189
AMC397178	MF 66	2009-079491	2S	12E	10	190
AMC397179	MF 67	2009-079492	2S	12E	10	191
AMC397180	MF 68	2009-079493	2S	12E	10	192
AMC397181	MF 69	2009-079494	2S	12E	10	193
AMC397182	MF 70	2009-079495	2S	12E	10	194
AMC397183	MF 71	2009-079496	2S	12E	10	195
AMC397184	MF 72	2009-079497	2S	12E	10	196
AMC397185	MF 73	2009-079498	2S	12E	10	197
AMC397186	MF 74	2009-079499	2S	12E	10, 15	198
AMC397187	MF 75	2009-079500	2S	12E	10, 15	199
AMC397188	MF 76	2009-079501	2S	12E	10, 11, 14, 15	200
AMC397189	MF 77	2009-079502	2S	12E	10, 11	201
AMC397190	MF 78	2009-079503	2S	12E	10, 11	202
<u>AMC397191</u>	MF 79	2009-079504	2S	12E	10, 11	203
AMC401708	SS-3	2010-075019	2S	12E	15	204
AMC401709	SS-4	2010-075020	2S	12E	15	205
AMC401710	SS-5	2010-075021	2S	12E	15	206
AMC401711	SS-6	2010-075022	2S	12E	15	207
AMC401712	SS-7	2010-075023	2S	12E	15	208
AMC401713	SS-8	2010-075024	2S	12E	15	209
AMC401714	SS-9	2010-075025	2S	12E	15	210
AMC401715	SS-10	2010-075026	2S	12E	15	211
AMC401716	SS-11	2010-075027	2S	12E	15	212
AMC401717	SS-12	2010-075028	2S	12E	15	213
AMC401718	SS-13	2010-075029	2S	12E	15	214
AMC401719	SS-14	2010-075030	2S	12E	15	215

RECEIVED  
BLM AZ STATE OFFICE

12E  
2015 AUG 15 P 3 37  
15  
PHOENIX, ARIZONA

AMC401720	SS-15	2010-075031	2S	12E	15	216
AMC401721	SS-16	2010-075032	2S	12E	15	217
AMC401722	SS-17	2010-075033	2S	12E	15	218
AMC401723	SS-18	2010-075034	2S	12E	15	219
AMC401724	SS-19	2010-075035	2S	12E	15	220
AMC401725	SS-20	2010-075036	2S	12E	15	221
AMC401726	SS-21	2010-075037	2S	12E	15	222
AMC401727	SS-22	2010-075038	2S	12E	15	223
AMC401728	SS-23	2010-075039	2S	12E	15	224
AMC401729	SS-24	2010-075040	2S	12E	15	225
AMC401730	SS-25	2010-075041	2S	12E	15	226
AMC401731	SS-26	2010-075042	2S	12E	15	227
AMC401732	SS-27	2010-075043	2S	12E	15	228
AMC401733	SS-28	2010-075044	2S	12E	15	229
AMC401734	SS-29	2010-075045	2S	12E	15	230
AMC401735	SS-30	2010-075046	2S	12E	15	231
AMC401736	SS-31	2010-075047	2S	12E	15	232
AMC401737	SS-32	2010-075048	2S	12E	15	233
AMC401738	SS-33	2010-075049	2S	12E	15	234
AMC401739	SS-34	2010-075050	2S	12E	15	235
AMC401740	SS-35	2010-075051	2S	12E	22	236
AMC401741	SS-36	2010-075052	2S	12E	22	237
AMC401742	SS-37	2010-075053	2S	12E	22	238
AMC401743	SS-38	2010-075054	2S	12E	22	239
AMC401744	SS-39	2010-075055	2S	12E	22	240
AMC401745	SS-40	2010-075056	2S	12E	22	241
AMC401746	SS-41	2010-075057	2S	12E	22	242
AMC401747	SS-42	2010-075058	2S	12E	22	243
AMC401795	SS-90	2010-075106	2S	12E	23	244
AMC401796	SS-91	2010-075107	2S	12E	23	245
AMC402770	SUPN 1	2010-104771, 2014-020496	1S	12E	21	246
AMC402771	SUPN 2	2010-104772, 2014-020497	1S	12E	21	247
AMC402772	SUPN 3	2010-104773, 2014-020498	1S	12E	21	248
AMC402773	SUPN 4	2010-104774, 2014-020499	1S	12E	21	249
AMC402774	MF 57	2010-104775	2S	12E	10	250
AMC402775	MF 57F	2010-104776	2S	12E	10	251
AMC402776	MF 58	2010-104777	2S	12E	10	252
AMC402777	MF 60	2010-104778	2S	12E	10	253
AMC409194	MF 80	2011-055366	2S	12E	17	254
AMC409195	MF 81	2011-055367	2S	12E	17	255
AMC409196	MF 82	2011-055368	2S	12E	16, 17	256
AMC409197	MF 83	2011-055369	2S	12E	16	257
AMC409198	MF 84	2011-055370	2S	12E	20	258
AMC409199	MF 85	2011-055371	2S	12E	17, 20	259
AMC409200	MF 86	2011-055372	2S	12E	17, 20	260

RECEIVED  
 BLM AZ STATE OFFICE  
 17, 20 261  
 2016 AUG 15 PM 3:31  
 16, 17, 20, 21 263  
 PHOENIX, ARIZONA  
 16, 21 264

AMC409201	MF 87	2011-055373	2S	12E		
AMC409202	MF 88	2011-055374	2S	12E		
AMC409203	MF 89	2011-055375	2S	12E		
AMC409204	MF 90	2011-055376	2S	12E		
AMC409205	MF 91	2011-055377	2S	12E	16, 21	265
AMC409206	MF 92	2011-055378	2S	12E	16, 21	266
AMC409207	MF 93	2011-055379	2S	12E	16, 21	267
AMC409208	MF 94	2011-055380 ; 2011-080580	2S	12E	21	268
AMC409209	MF 95	2011-055381	2S	12E	20	269
AMC409210	MF 96	2011-055382	2S	12E	20	270
AMC409211	MF 97	2011-055383	2S	12E	20	271
AMC409212	MF 98	2011-055384	2S	12E	20	272
AMC409213	MF 99	2011-055385	2S	12E	20	273
AMC409214	MF 100	2011-055386	2S	12E	20, 21	274
AMC409215	MF 101	2011-055387	2S	12E	21	275
AMC409216	MF 102	2011-055388	2S	12E	21	276
AMC409217	MF 103	2011-055389	2S	12E	21	277
AMC409218	MF 104	2011-055390	2S	12E	21	278
AMC409219	MF 105	2011-055391	2S	12E	21	279
AMC409220	MF 106	2011-055392	2S	12E	21	280
AMC409221	MF 107	2011-055393	2S	12E	21	281
AMC409222	MF 108	2011-055394	2S	12E	21	282
AMC409223	MF 109	2011-055395	2S	12E	21, 22	283
AMC409224	MF 110	2011-055396	2S	12E	20	284
AMC409225	MF 111	2011-055397	2S	12E	20	285
AMC409226	MF 112	2011-055398	2S	12E	20	286
AMC409227	MF 113	2011-055399	2S	12E	20	287
AMC409228	MF 114	2011-055400	2S	12E	20	288
AMC409229	MF 115	2011-055401	2S	12E	20	289
AMC409230	MF 116	2011-055402	2S	12E	21	290
AMC409231	MF 117	2011-055403	2S	12E	21	291
AMC409232	MF 118	2011-055404	2S	12E	21	292
AMC409233	MF 119	2011-055405	2S	12E	21	293
AMC409234	MF 120	2011-055406	2S	12E	21	294
AMC409235	MF 121	2011-055407	2S	12E	21	295
AMC409236	MF 122	2011-055408	2S	12E	21	296
AMC409237	MF 123	2011-055409	2S	12E	21	297
AMC409238	MF 124	2011-055410	2S	12E	21, 22	298
AMC409239	MF 125	2011-055411	2S	12E	20, 29	299
AMC409240	MF 126	2011-055412	2S	12E	20, 29	300
AMC409241	MF 127	2011-055413	2S	12E	20, 29	301
AMC409242	MF 128	2011-055414	2S	12E	20, 29	302
AMC409243	MF 129	2011-055415	2S	12E	20, 29	303
AMC409244	MF 130	2011-055416	2S	12E	20, 29	304

RECEIVED  
BLM AZ STATE OFFICE

2015 AUG 15 12:28:37  
PHOENIX, ARIZONA

AMC409245	MF 131	2011-055417	2S	12E	21, 28	305
AMC409246	MF 132	2011-055418	2S	12E	21, 28	306
AMC409247	MF 133	2011-055419	2S	12E	21, 28	307
AMC409248	MF 134	2011-055420	2S	12E	21, 28	308
AMC409249	MF 135	2011-055421	2S	12E	21, 28	309
AMC409250	MF 136	2011-055422	2S	12E	21, 28	310
AMC409251	MF 137	2011-055423	2S	12E	21, 28	311
AMC409252	MF 138	2011-055424	2S	12E	21, 28	312
AMC409253	MF 139	2011-055425	2S	12E	21, 22, 27, 28	313
AMC409254	MF 140	2011-055426	2S	12E	29	314
AMC409255	MF 141	2011-055427	2S	12E	29	315
AMC409256	MF 142	2011-055428	2S	12E	29	316
AMC409257	MF 143	2011-055429	2S	12E	29	317
AMC409258	MF 144	2011-055430	2S	12E	29	318
AMC409259	MF 145	2011-055431	2S	12E	29	319
AMC409260	MF 146	2011-055432	2S	12E	28, 29	320
AMC409261	MF 147	2011-055433	2S	12E	28	321
AMC409262	MF 148	2011-055434	2S	12E	28	322
AMC409263	MF 149	2011-055435	2S	12E	28	323
AMC409264	MF 150	2011-055436	2S	12E	28	324
AMC409265	MF 151	2011-055437	2S	12E	28	325
AMC409266	MF 152	2011-055438	2S	12E	28	326
AMC409267	MF 153	2011-055439	2S	12E	28	327
AMC409268	MF 154	2011-055439	2S	12E	27, 28	328
AMC409269	MF 155	2011-055441	2S	12E	29	329
AMC409270	MF 156	2011-055441	2S	12E	29	330
AMC409271	MF 157	2011-055443	2S	12E	29	331
AMC409272	MF 158	2011-055444	2S	12E	29	332
AMC409273	MF 159	2011-055445	2S	12E	29	333
AMC409274	MF 160	2011-055446	2S	12E	28, 29	334
AMC409275	MF 161	2011-055447	2S	12E	28	335
AMC409276	MF 162	2011-055448	2S	12E	28	336
AMC409277	MF 163	2011-055448	2S	12E	28	337
AMC409278	MF 164	2011-055450	2S	12E	28	338
AMC409279	MF 165	2011-055451	2S	12E	28	339
AMC409280	MF 166	2011-055452	2S	12E	28	340
AMC409281	MF 167	2011-055453	2S	12E	28	341
AMC409282	MF 168	2011-055454	2S	12E	28	342
AMC409283	MF 169	2011-055455	2S	12E	27, 28	343
AMC409284	MF 170	2011-055456	2S	12E	29	344
AMC409285	MF 171	2011-055457	2S	12E	29	345
AMC409286	MF 172	2011-055458	2S	12E	29	346
AMC409287	MF 173	2011-055459	2S	12E	29	347
AMC409288	MF 174	2011-055460	2S	12E	29	348



RECEIVED  
BLM AZ STATE OFFICE

2016 AUG 15 P 3:37  
28 29 349  
28 350  
28 351  
28 352  
PHOENIX, ARIZONA

AMC409289	MF 175	2011-055461	2S	12E		349
AMC409290	MF 176	2011-055462	2S	12E		350
AMC409291	MF 177	2011-055463	2S	12E		351
AMC409292	MF 178	2011-055464	2S	12E		352
AMC409293	MF 179	2011-055465	2S	12E		353
AMC409294	MF 180	2011-055466	2S	12E		354
AMC409295	MF 181	2011-055467	2S	12E		355
AMC409296	MF 182	2011-055468	2S	12E		356
AMC409297	MF 183	2011-055469	2S	12E		357
AMC409298	MF 184	2011-055470	2S	12E		358
AMC409984	SUP 6 New	2011-065573	1S	12E	29, 32	359
AMC409985	SUP 7 New	2011-065574	1S	12E	29, 32	360
AMC409986	SUP 8 New	2011-065575	1S	12E	29, 32	361
AMC409987	SUP 9 New	2011-065576	1S	12E	29, 32	362
AMC409988	SUP 34 New	2011-065577	1S	12E	32	363
AMC409989	SUP 35 New	2011-065578; 2011-072807	1S	12E	32	364
AMC409990	SUP 36 New	2011-065579; 2011-072808	1S	12E	32	365
AMC409991	SUP 37 New	2011-065580; 2011-072809	1S	12E	32	366
AMC412740	SUP 10 New	2011-101414; 2014-054587	1S	12E	28, 33	367
AMC412741	SUP 11 New	2011-101415; 2014-054588	1S	12E	28, 33	368
AMC412742	SUP 12 New	2011-101416; 2014-054589	1S	12E	28, 33	369
AMC412743	SUP 13 New	2011-101417	1S	12E	28, 33	370
AMC412744	SUP 14 New	2011-101418	1S	12E	28, 33	371
AMC412745	SUP 38 New	2011-101419	1S	12E	32, 33	372
AMC412746	SUP 39 New	2011-101420	1S	12E	33	373
AMC412747	SUP 40 New	2011-101421	1S	12E	33	374
AMC412748	SUP 41 New	2011-101422	1S	12E	33	375
AMC412749	SUP 42 New	2011-101423	1S	12E	33	376
AMC412750	SUP 54 New	2011-101424	1S	12E	32	377
AMC412751	SUP 55 New	2011-101425	1S	12E	32	378
AMC412752	SUP 56 New	2011-101426	1S	12E	32	379
AMC412753	SUP 57 New	2011-101427	1S	12E	32	380
AMC412754	SUP 58 New	2011-101428	1S	12E	32, 33	381
AMC412755	SUP 59 New	2011-101429	1S	12E	33	382
AMC412756	SUP 60 New	2011-101430	1S	12E	33	383
AMC412757	SUP 61 New	2011-101431	1S	12E	33	384
AMC412758	SUP 62 New	2011-101432	1S	12E	33	385
AMC412759	SUP 74 New	2011-101433	1S	12E	32	386
AMC412760	SUP 75 New	2011-101434	1S	12E	32	387
AMC412761	SUP 76 New	2011-101435	1S	12E	32	388
AMC412762	SUP 77 New	2011-101436	1S	12E	32	389
AMC412763	SUP 78 New	2011-101437	1S	12E	32, 33	390
AMC412764	SUP 79 New	2011-101438	1S	12E	33	391
AMC412765	SUP 80 New	2011-101439	1S	12E	33	392
AMC412766	SUP 81 New	2011-101440	1S	12E	33	393

RECEIVED  
BLM AZ STATE OFFICE

2016 AUG 15 P 3:37

PHOENIX, ARIZONA

AMC412767	SUP 82 New	2011-101441	1S			394
AMC412768	SUPN 47 New	2011-101442	1S			395
AMC412769	SUPN 48 New	2011-101443	1S			396
AMC412770	SUPN 49 New	2011-101444	1S			397
AMC412771	SUPN 50 New	2011-101445	1S	12E	28	398
AMC412772	SUPN 51 New	2011-101446	1S	12E	28	399
AMC412773	SUPN 52 New	2011-101447	1S	12E	28	400
AMC412774	SUPN 53 New	2011-101448	1S	12E	28	401
AMC412775	SUPN 54 New	2011-101449	1S	12E	28	402
AMC412776	SUPN 55 New	2011-101450	1S	12E	27, 28	403
AMC412777	SUPN 69 New	2011-101451; 2015-027295	1S	12E	28, 29	404
AMC412778	SUPN 70 New	2011-101452; 2015-027296	1S	12E	28	405
AMC412779	SUPN 71 New	2011-101453; 2014-054584	1S	12E	28	406
AMC412780	SUPN 72 New	2011-101454; 2014-054585	1S	12E	28	407
AMC412781	SUPN 73 New	2011-101455; 2014-054586	1S	12E	28	408
AMC412782	SUPN 74 New	2011-101456	1S	12E	28	409
AMC412783	SUPN 75 New	2011-101457	1S	12E	28	410
AMC412784	SUPN 76 New	2011-101458	1S	12E	28	411
<u>AMC412785</u>	SUPN 77 New	2011-101459	1S	12E	27, 28	412
AMC425528	SUP 1	2013-090559	1S	12E	29, 30, 31, 31	413
AMC425529	SUP 2	2013-090560	1S	12E	29, 32	414
AMC425530	SUP 3	2013-090561	1S	12E	29, 32	415
<u>AMC425531</u>	SUP 4	2013-090562	1S	12E	29, 32	416
AMC428408	MF 185	2014-036061	2S	12E	10, 11, 14, 15	417
AMC428409	MF186	2014-036062	2S	12E	14, 15	418
AMC428410	MF 187	2014-036063	2S	12E	14, 15	419
AMC428411	MF 188	2014-036064	2S	12E	14, 15	420
AMC428412	MF 189	2014-036065	2S	12E	14, 15	421
AMC428413	MF 190	2014-036066	2S	12E	14, 15	422
AMC428414	MF 191	2014-036067	2S	12E	14, 15	423
AMC428415	MF 194	2014-036068	2S	12E	11, 14	424
AMC428416	MF 195	2014-036069	2S	12E	14	425
AMC428417	MF 196	2014-036070	2S	12E	14	426
AMC428418	MF 197	2014-036071	2S	12E	14	427
AMC428419	MF 198	2014-036072	2S	12E	14	428
AMC428420	MF 199	2014-036073	2S	12E	14	429
<u>AMC428421</u>	MF 200	2014-036074	2S	12E	14	430
AMC428570	MF 192	2014-039317	2S	12E	14, 15	431
AMC428571	MF 193	2014-039318	2S	12E	14, 15, 22, 23	432
AMC428572	SSX 1	2014-039319	2S	12E	13	433
AMC428573	SSX 2	2014-039320	2S	12E	13	434
AMC428574	SSX 3	2014-039321	2S	12E	13	435
AMC428575	SSX 4	2014-039322	2S	12E; 13E	13; 18	436

AMC428576	SSX 5	2014-039323	2S	13E		
AMC428577	SSX 6	2014-039324	2S	13E		
AMC428578	SSX 7	2014-039325	2S	13E		
AMC428579	SSX 8	2014-039326	2S	13E		
AMC428580	SSX 9	2014-039327	2S	13E		
AMC428581	SSX 10	2014-039328	2S	12E		
AMC428582	SSX 11	2014-039329	2S	12E		
AMC428583	SSX 12	2014-039330	2S	12E		
AMC428584	SSX 13	2014-039331	2S	12E; 13E	13; 18	445
AMC428585	SSX 14	2014-039332	2S	13E	18	446
AMC428586	SSX 15	2014-039333	2S	13E	18	447
AMC428587	SSX 16	2014-039334	2S	13E	18	448
AMC428588	SSX 17	2014-039335	2S	13E	18	449
AMC428589	SSX 18	2014-039336	2S	13E	18	450
AMC428590	SSX 19	2014-039337	2S	12E	13, 24	451
AMC428591	SSX 20	2014-039338	2S	12E	13, 24	452
AMC428592	SSX 21	2014-039339	2S	12E	13, 24	453
AMC428593	SSX 22	2014-039340	2S	12E; 13; E	13, 24; 18, 19	454
AMC428594	SSX 23	2014-039341	2S	13E	18, 19	455
AMC428595	SSX 24	2014-039342	2S	13E	18, 19	456
AMC428596	SSX 25	2014-039343	2S	13E	18, 19	457
AMC428597	SSX 26	2014-039344	2S	13E	18, 19	458
AMC428598	SSX 27	2014-039345	2S	13E	18, 19	459
AMC428599	SSX 28	2014-039346	2S	13E	17, 18, 19, 20	460
AMC428600	SSX 29	2014-039347	2S	13E	17, 20	461
AMC428601	SSX 30	2014-039348	2S	13E	17, 20	462
AMC428602	SSX 31	2014-039349	2S	13E	17, 20	463
AMC428603	SSX 32	2014-039350	2S	13E	17, 20	464
AMC428604	SSX 33	2014-039351	2S	13E	17, 20	465
AMC428605	SSX 34	2014-039352	2S	13E	17, 20	466
AMC428606	SSX 35	2014-039353	2S	13E	17, 20	467
AMC428607	SSX 36	2014-039354	2S	13E	17, 20	468
AMC428608	SSX 37	2014-039355	2S	12E	13	469
AMC428609	SSX 38	2014-039356	2S	12E	13	470
AMC428610	SSX 39	2014-039357	2S	12E	13	471
AMC428611	SSX 40	2014-039358	2S	12E	13	472
AMC428612	SSX 41	2014-039359	2S	12E	13	473
AMC428613	SSX 42	2014-039360	2S	12E	13, 24	474
AMC428614	SSX 43	2014-039361	2S	12E	24	475
AMC428615	SSX 44	2014-039362	2S	12E	23, 24	476
AMC428616	SSX 45	2014-039363	2S	12E	24	477
AMC428617	SSX 46	2014-039364	2S	12E	24	478
AMC428618	SSX 47	2014-039365	2S	12E	24	479
AMC428619	SSX 48	2014-039366	2S	12E	24	480
AMC428620	SSX 49	2014-039367	2S	12E	24	481

RECEIVED  
BLM AZ STATE OFFICE  
18 438  
2016 AUG 19 3:37  
18 440  
PHOENIX, ARIZONA  
13 441  
13 442  
13 443  
13 444

RECEIVED  
BLM AZ STATE OFFICE

2016 AUG 15 P 3:37  
PHOENIX, ARIZONA

AMC428621	SSX 50	2014-039368	2S	12E		482
AMC428622	SSX 51	2014-039369	2S	12E	24	483
AMC428623	SSX 52	2014-039370	2S			484
AMC428624	SSX 53	2014-039371	2S	12E	24	485
AMC428625	SSX 54	2014-039372	2S	13E	19	486
AMC428626	SSX 55	2014-039373	2S	13E	19	487
AMC428627	SSX 56	2014-039374	2S	13E	19	488
AMC428628	SSX 57	2014-039375	2S	13E	19	489
AMC428629	SSX 58	2014-039376	2S	13E	19	490
AMC428630	SSX 59	2014-039377	2S	13E	19, 20	491
AMC428631	SSX 60	2014-039378	2S	13E	20	492
AMC428632	SSX 61	2014-039379	2S	13E	20	493
AMC428633	SSX 62	2014-039380	2S	13E	20	494
AMC428634	SSX 63	2014-039381	2S	13E	20	495
AMC428635	SSX 64	2014-039382	2S	13E	20	496
AMC428636	SSX 65	2014-039383	2S	13E	20	497
AMC428637	SSX 66	2014-039384	2S	13E	20	498
AMC428638	SSX 67	2014-039385	2S	13E	20	499
AMC428639	SSX 68	2014-039386	2S	12E	23, 24	500
AMC428640	SSX 69	2014-039387	2S	12E	24	501
AMC428641	SSX 70	2014-039388	2S	12E	24	502
AMC428642	SSX 71	2014-039389	2S	12E	24	503
AMC428643	SSX 72	2014-039390	2S	12E	24	504
AMC428644	SSX 73	2014-039391	2S	12E	24	505
AMC428645	SSX 74	2014-039392	2S	12E	24	506
AMC428646	SSX 75	2014-039393	2S	12E	24	507
AMC428647	SSX 76	2014-039394	2S	12E	24	508
AMC428648	SSX 77	2014-039395	2S	12E; 13E	24; 19	509
AMC428649	SSX 78	2014-039396	2S	13E	19	510
AMC428650	SSX 79	2014-039397	2S	13E	19	511
AMC428651	SSX 80	2014-039398	2S	13E	19	512
AMC428652	SSX 81	2014-039399	2S	13E	19	513
AMC428653	SSX 82	2014-039400	2S	13E	19	514
AMC428654	SSX 83	2014-039401	2S	13E	19, 20	515
AMC428655	SSX 84	2014-039402	2S	13E	20	516
AMC428656	SSX 85	2014-039403	2S	13E	20	517
AMC428657	SSX 86	2014-039404	2S	13E	20	518
AMC428658	SSX 87	2014-039405	2S	13E	20	519
AMC428659	SSX 88	2014-039406	2S	13E	20	520
AMC428660	SSX 89	2014-039407	2S	13E	20	521
AMC428661	SSX 90	2014-039408	2S	13E	20	522
AMC428662	SSX 91	2014-039409	2S	13E	20	523
AMC428663	SSX 92	2014-039410	2S	13E	23, 24, 25, 26	524
AMC428664	SSX 93	2014-039411	2S	12E	24, 25	525
AMC428665	SSX 94	2014-039412	2S	12E	24, 25	526



AMC428666	SSX 95	2014-039413	2S	12E	24, 25	527
AMC428667	SSX 96	2014-039414	2S	12E	24, 25	528
AMC428668	SSX 97	2014-039415	2S	12E	24, 25	529
AMC428669	SSX 98	2014-039416	2S	12E	24, 25	530
AMC428670	SSX 99	2014-039417	2S	12E	24, 25	531
AMC428671	SSX 100	2014-039418	2S	12E	24, 25	532
AMC428672	SSX 101	2014-039419	2S	12E; 13E	24, 25; 19, 30	533
AMC428673	SSX 102	2014-039420	2S	13E	19, 30	534
AMC428674	SSX 103	2014-039421	2S	13E	19, 30	535
AMC428675	SSX 104	2014-039422	2S	13E	19, 30	536
AMC428676	SSX 105	2014-039423	2S	13E	19, 30	537
AMC428677	SSX 106	2014-039424	2S	13E	19, 30	538
AMC428678	SSX 107	2014-039425	2S	13E	19, 20, 29, 30	539
AMC428679	SSX 108	2014-039426	2S	13E	20, 29	540
AMC428680	SSX 109	2014-039427	2S	13E	20, 29	541
AMC428681	SSX 110	2014-039428	2S	12E	26	542
AMC428682	SSX 111	2014-039429	2S	12E	26	543
AMC428683	SSX 112	2014-039430	2S	12E	26	544
AMC428684	SSX 113	2014-039431	2S	12E	26	545
AMC428685	SSX 114	2014-039432	2S	12E	26	546
AMC428686	SSX 115	2014-039433	2S	12E	26	547
AMC428687	SSX 116	2014-039434	2S	12E	25, 26	548
AMC428688	SSX 117	2014-039435	2S	12E	25	549
AMC428689	SSX 118	2014-039436	2S	12E	25	550
AMC428690	SSX 119	2014-039437	2S	12E	25	551
AMC428691	SSX 120	2014-039438	2S	12E	25	552
AMC428692	SSX 121	2014-039439	2S	12E	25	553
AMC428693	SSX 122	2014-039440	2S	12E	25	554
AMC428694	SSX 123	2014-039441	2S	12E	25	555
AMC428695	SSX 124	2014-039442	2S	12E	25	556
AMC428696	SSX 125	2014-039443	2S	12E; 13E	25; 30	557
AMC428697	SSX 126	2014-039444	2S	13E	30	558
AMC428698	SSX 127	2014-039445	2S	13E	30	559
AMC428699	SSX 128	2014-039446	2S	13E	30	560
AMC428700	SSX 129	2014-039447	2S	13E	30	561
AMC428701	SSX 130	2014-039448	2S	13E	30	562
AMC428702	SSX 131	2014-039449	2S	13E	29, 30	563
AMC428703	SSX 132	2014-039450	2S	13E	29	564
AMC428704	SSX 133	2014-039451	2S	13E	29	565
AMC428705	SSX 134	2014-039452	2S	12E	26	566
AMC428706	SSX 135	2014-039453	2S	12E	26	567
AMC428707	SSX 136	2014-039454	2S	12E	26	568
AMC428708	SSX 137	2014-039455	2S	12E	26	569
AMC428709	SSX 138	2014-039456	2S	12E	26	570
AMC428710	SSX 139	2014-039457	2S	12E	25, 26	571

RECEIVED  
BLM AZ STATE OFFICE

2016 AUG 15 P 3 37

PHOENIX, ARIZONA

AMC428711	SSX 140	2014-039458	2S	12E		572
AMC428712	SSX 141	2014-039459	2S		25	573
AMC428713	SSX 142	2014-039460	2S	12E		574
AMC428714	SSX 143	2014-039461	2S		25	575
AMC428715	SSX 144	2014-039462	2S	12E	25	576
AMC428716	SSX 145	2014-039463	2S	12E	25	577
AMC428717	SSX 146	2014-039464	2S	12E	25	578
AMC428718	SSX 147	2014-039465	2S	12E	25	579
AMC428719	SSX 148	2014-039466	2S	12E; 13E	25; 30	580
AMC428720	SSX 149	2014-039467	2S	13E	30	581
AMC428721	SSX 150	2014-039468	2S	13E	30	582
AMC428722	SSX 151	2014-039469	2S	13E	30	583
AMC428723	SSX 152	2014-039470	2S	13E	30	584
AMC428724	SSX 153	2014-039471	2S	13E	30	585
AMC428725	SSX 154	2014-039472	2S	13E	29, 30	586
AMC428726	SSX 155	2014-039473	2S	13E	29	587
AMC428727	SSX 156	2014-039474	2S	13E	29	588
AMC428728	SSX 157	2014-039475	2S	12E	26, 27	589
AMC428729	SSX 158	2014-039476	2S	12E	26	590
AMC428730	SSX 159	2014-039477	2S	12E	26	591
AMC428731	SSX 160	2014-039478	2S	12E	26	592
AMC428732	SSX 161	2014-039479	2S	12E	26	593
AMC428733	SSX 162	2014-039480	2S	12E	26	594
AMC428734	SSX 163	2014-039481	2S	12E	26	595
AMC428735	SSX 164	2014-039482	2S	12E	26	596
AMC428736	SSX 165	2014-039483	2S	12E	26	597
AMC428737	SSX 166	2014-039484	2S	12E	25, 26	598
AMC428738	SSX 167	2014-039485	2S	12E	25	599
AMC428739	SSX 168	2014-039486	2S	12E	25	600
AMC428740	SSX 169	2014-039487	2S	12E	25	601
AMC428741	SSX 170	2014-039488	2S	12E	25	602
AMC428742	SSX 171	2014-039489	2S	12E	25	603
AMC428743	SSX 172	2014-039490	2S	12E	25	604
AMC428744	SSX 173	2014-039491	2S	12E	25	605
AMC428745	SSX 174	2014-039492	2S	12E	25	606
AMC428746	SSX 175	2014-039493	2S	12E; 13E	25; 30	607
AMC428747	SSX 176	2014-039494	2S	13E	30	608
AMC428748	SSX 177	2014-039495	2S	13E	30	609
AMC428749	SSX 178	2014-039496	2S	13E	30	610
AMC428750	SSX 179	2014-039497	2S	13E	30	611
AMC428751	SSX 180	2014-039498	2S	13E	30	612
AMC428752	SSX 181	2014-039499	2S	13E	29, 30	613
AMC428753	SSX 182	2014-039500	2S	13E	29	614
AMC428754	SSX 183	2014-039501	2S	13E	29	615
AMC428755	SSX 184	2014-039502	2S	12E	26, 27	616

RECEIVED  
BLM AZ STATE OFFICE

2016 AUG 15 3:38  
PHOENIX, ARIZONA

<u>AMC428756</u>	SSX 185	2014-039503	2S	13E		617
AMC429002	MF 201	2014-053014	2S	12E	15, 16	618
<u>AMC429003</u>	MF 202	2014-053015	2S	12E	15	619
AMC430131	MF 203	2014-072334	2S	12E	11	620
AMC430132	MF 204	2014-072335	2S	12E	11	621
AMC430133	MF 205	2014-072336	2S	12E	11	622
AMC430134	MF 206	2014-072337	2S	12E	11	623
AMC430135	MF 207	2014-072338	2S	12E	11	624
AMC430136	MF 208	2014-072339	2S	12E	11	625
AMC430137	MF 209	2014-072340	2S	12E	11	626
AMC430138	MF 210	2014-072341	2S	12E	2, 3, 10, 11	627
AMC430139	SSX-A	2014-072342	2S	12E	11, 12	628
AMC430140	SSX-B	2014-072343	2S	12E	11, 12, 13, 14	629
AMC430141	SSX-C	2014-072344	2S	12E	14	630
AMC430142	SSX 184B	2014-072345; 2015-006234	2S	12E	12	631
AMC430143	SSX 185B	2014-072346; 2015-006235	2S	12E	12	632
AMC430144	SSX 186	2014-072347	2S	12E	12	633
AMC430145	SSX 187	2014-072348	2S	12E	12, 13	634
AMC430146	SSX 188	2014-072349	2S	12E	12, 13	635
AMC430147	SSX 189	2014-072350	2S	12E	12, 13	636
AMC430148	SSX 190	2014-072351	2S	12E	12, 13	637
AMC430149	SSX 191	2014-072352	2S	12E	12, 13	638
AMC430150	SSX 192	2014-072353	2S	12E	12, 13	639
AMC430151	SSX 193	2014-072354	2S	12E	12, 13	640
AMC430152	SSX 194	2014-072355	2S	12E	12, 13	641
AMC430153	SSX 195	2014-072356	2S	12E, 13E	12; 7	642
AMC430154	SSX 196	2014-072357	2S	12E, 13E	12; 7	643
AMC430155	SSX 197	2014-072358	2S	12E, 13E	12, 13; 7, 18	644
AMC430156	SSX 198	2014-072359	2S	12E	13	645
AMC430157	SSX 199	2014-072360	2S	12E	13	646
AMC430158	SSX 200	2014-072361	2S	12E	13	647
AMC430159	SSX 201	2014-072362	2S	12E	13, 14	648
AMC430160	SSX 202	2014-072363	2S	12E	13	649
AMC430161	SSX 203	2014-072364	2S	12E	13	650
AMC430162	SSX 204	2014-072365	2S	12E	13	651
AMC430163	SSX 205	2014-072366	2S	12E	13	652
AMC430164	SSX 206	2014-072367	2S	12E	13	653
AMC430165	SSX 207	2014-072368	2S	12E	13	654
AMC430166	SSX 208	2014-072369	2S	12E, 13E	13; 18	655
AMC430167	SSX 209	2014-072370	2S	13E	18	656
AMC430168	SSX 210	2014-072371	2S	13E	18	657
AMC430169	SSX 211	2014-072372	2S	13E	18	658
AMC430170	SSX 212	2014-072373	2S	13E	18	659
<u>AMC430171</u>	SSX 213	2014-072374	2S	13E	18	660
AMC430583	MFR 1	2015-014223	2S	12E	6	661

RECEIVED  
 BLM STATE OFFICE  
 2016 AUG 15 P 3:38  
 PHOENIX, ARIZONA

AMC430584	MFR 2	2015-014224	1S; 2S			662
AMC430585	MFR 3	2015-014225	1S; 2S			663
AMC430586	MFR 4	2015-014226	1S; 2S			664
AMC430587	MFR 5	2015-014227	1S; 2S			665
AMC430588	MFR 6	2015-014228	1S			666
AMC430589	MFR 7	2015-014229; 2015-060880	2S			667
AMC430590	MFR 8	2015-014230	2S			668
<u>AMC430591</u>	MFR 9	2015-014231	2S			669
AMC435191	MFF 1	2015-075688	2S			670
AMC435192	MFF 2	2015-075689	2S			671
AMC435193	MFF 3	2015-075690	2S			672
AMC435194	MFF 4	2015-075691	2S			673
AMC435195	MFF 5	2015-075692	2S			674
AMC435196	MFF 6	2015-075693	2S			675
AMC435197	MFF 7	2015-075694	2S			676
AMC435198	MFF 8	2015-075695	2S			677
AMC435199	MFF 9	2015-075696	2S			678
AMC435200	MFF 10	2015-075697	2S			679
AMC435201	MFF 11	2015-075698	2S			680
AMC435202	MFF 12	2015-075699	2S			681
AMC435203	MFF 13	2015-075700	2S			682
AMC435204	MFF 14	2015-075701	2S			683
AMC435205	MFF 15	2015-075702	2S			684
AMC435206	MFF 16	2015-075703	2S			685
AMC435207	MFF 17	2015-075704	2S			686
AMC435208	MFF 18	2015-075705	2S			687
AMC435209	MFF 19	2015-075706	2S			688
AMC435210	MFF 20	2015-075707	2S			689
AMC435211	MFF 21	2015-075708	2S			690
AMC435212	MFF 22	2015-075709	2S			691
AMC435213	MFF 23	2015-075710	2S			692
AMC435214	MFF 24	2015-075711	2S			693
AMC435215	MFF 25	2015-075712	2S			694
AMC435216	MFF 26	2015-075713	2S			695
AMC435217	MFF 27	2015-075714	2S			696
AMC435218	MFF 28	2015-075715	2S			697
AMC435219	MFF 29	2015-075716	2S			698
AMC435220	MFF 30	2015-075717	2S			699
AMC435221	MFF 31	2015-075718	2S			700
AMC435222	MFF 32	2015-075719	2S			701
AMC435223	MFF 33	2015-075720	2S			702
AMC435224	MFF 34	2015-075721	2S			703
AMC435225	MFF 35	2015-075722	2S			704
AMC435226	MFF 36	2015-075723	2S			705
AMC435227	MFF 37	2015-075724	2S			706



AMC435228	MFF 38	2015-075725	2S	12E	23	707
AMC435229	MFF 39	2015-075726	2S	12E	23,26	708
AMC435230	MFF 40	2015-075727	2S	12E	23	709
AMC435231	MFF 41	2015-075728	2S	12E	23	710
AMC435232	MFF 42	2015-075729	2S	12E	23	711
AMC435233	MFF 43	2015-075730	2S	12E	23	712
AMC435234	MFF 44	2015-075731	2S	12E	23	713
AMC435235	MFF 45	2015-075732	2S	12E	23	714
AMC435236	MFF 46	2015-075733	2S	12E	23,26	715
AMC435237	MFF 47	2015-075734	2S	12E	23	716
AMC435238	MFF 48	2015-075735	2S	12E	23	717
AMC435239	MFF 49	2015-075736	2S	12E	23,26	718
AMC435240	MFF 50	2015-075737	2S	12E	23	719
AMC435241	MFF 51	2015-075738	2S	12E	23	720
AMC435242	MFF 52	2015-075739	2S	12E	23	721
AMC435243	MFF 53	2015-075740	2S	12E	23	722
AMC435244	MFF 54	2015-075741	2S	12E	23	723
AMC435245	MFF 55	2015-075742	2S	12E	23	724
AMC435246	MFF 56	2015-075743	2S	12E	23,24	725
AMC435247	MFF 57	2015-075744	2S	12E	24	726
AMC435248	MFF 58	2015-075745	2S	12E	24	727
AMC435249	MFF 59	2015-075746	2S	12E	14,23	728
AMC435250	MFF 60	2015-075747	2S	12E	14	729
AMC435251	MFF 61	2015-075748	2S	12E	14	730
AMC435252	MFF 62	2015-075749	2S	12E	14	731
AMC435253	MFF 63	2015-075750	2S	12E	14	732
AMC435254	MFF 64	2015-075751	2S	12E	14	733
AMC435255	MFF 65	2015-075752	2S	12E	14	734
AMC435256	MFF 66	2015-075753	2S	12E	14	735
AMC435257	MFF 67	2015-075754	2S	12E	11,14	736
AMC435258	MFF 68	2015-075755	2S	12E	11	737
AMC435259	MFF 69	2015-075756	2S	12E	11	738
AMC435260	MFF 70	2015-075757	2S	12E	14,23	739
AMC435261	MFF 71	2015-075758	2S	12E	14	740
AMC435262	MFF 72	2015-075759	2S	12E	13,14,23,24	741
AMC435263	MFF 73	2015-075760	2S	12E	14	742
AMC435264	MFF 74	2015-075761	2S	12E	14	743
AMC435265	MFF 75	2015-075762	2S	12E	13	744
AMC435266	MFF 76	2015-075763	2S	12E	14	745
AMC435267	MFF 77	2015-075764	2S	12E	14	746
AMC435268	MFF 78	2015-075765	2S	12E	13,14	747
AMC435269	MFF 79	2015-075766	2S	12E	14	748
AMC435270	MFF 80	2015-075767	2S	12E	11,14	749
AMC435271	MFF 81	2015-075768	2S	12E	11	750
AMC435272	MFF 82	2015-075769	2S	12E	11	751

RECEIVED  
BLM AZ STATE OFFICE  
2016 AUG 15 P 3:38  
PHOENIX, ARIZONA

AMC435274  
AMC435573

MFF 84  
MFF 83A

2015-075771  
2015-080801

2S RECEIVED  
2S BLM AZ STATE OFFICE  
12E


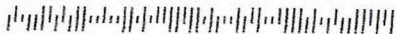
11  
11

752  
753

2016 AUG 15 P 3:38

Total Claims this Exhibit A: 753

PHOENIX, ARIZONA



7015 3010 0000 6344 6165




RioTinto

Kennecott Exploration Company  
224 North 2200 West  
Salt Lake City, Utah 84116  
USA

**Arizona State Office  
Bureau of Land Management  
One North Central, Suite 800  
Phoenix, AZ 85004-4427**

RECEIVED  
BLM AZ STATE OFFICE  
1 2016 AUG 15 P 3 30  
PHOENIX, ARIZONA



**United States Department of the Interior**  
**Bureau of Land Management**  
 DIV OF LANDS, MINRLS & ENERGY  
 ONE N CENTRAL AVE  
 PHOENIX, AZ 85004 -4427  
 Phone: 602-417-9200

Receipt

No: 3631996

<b>Transaction #:</b> 3735802	
<b>Date of Transaction:</b> 08/16/2016	
CUSTOMER:	
KENNECOTT EXPLORATION CO 224 N 2200 W SALT LAKE CITY,UT 84116-2955 US	

LINE #	QTY	DESCRIPTION	REMARKS	UNIT PRICE	TOTAL
1	1.00	LOCATABLE MINERALS / MINING CLAIMS- NOT NEW-UNADJUD,ONE AUTH NO. ONLY / MINING CLAIM MONEY RECEIVED CASES: AMC374570/\$116715.00	MAINT FEE 2017 - 753	- n/a -	116715.00
<b>TOTAL:</b>					<b>\$116,715.00</b>

PAYMENT INFORMATION			
1	AMOUNT:	116715.00	POSTMARKED: 08/11/2016
	TYPE:	CHECK	RECEIVED: 08/15/2016
	CHECK NO:	0080001480	
	NAME:	KENNECOTT EXPLORATION COMPANY 4700 S DAYBREAK PARKWAY SOUTH JORDAN UT 84095 US	

REMARKS

This receipt was generated by the automated BLM Collections and Billing System and is a paper representation of a portion of the official electronic record contained therein.



RioTinto

Donna Fischer  
Mineral Rights Specialist  
Kennecott Exploration Company  
224 North 2200 West  
Salt Lake City, Utah 84116  
T: 801-204-3402  
E: donna.fischer@riotinto.com

425528	308091
428408	374566
428570	383591
428572	391101
429002	397169
430131	401706
430583	402770
	409194
	409984
	412740

CERTIFIED MAIL, RETURN RECEIPT REQUESTED  
7013 2250 0000 3384 6262

July 14, 2015

Arizona State Office  
Bureau of Land Management  
One North Central, Suite 800  
Phoenix, AZ 85004-4427

RE: Arizona Affidavit of Payment of Claim Maintenance Fees and Notice of Intent to Hold 2015 - 2016, MF 1 et al claims for a total of 683 claims, Superior West Project


Gentlemen:

Enclosed for your further handling please find Kennecott Exploration Company's Affidavit and check #80000930 in the amount of \$105,865.00 (683 claims x \$155), which represents the payment for the 2015 - 2016 Claim Maintenance Fees for the above referenced claims.

Please return the original BLM date stamped document and receipts to: Kennecott Exploration Company, 224 N. 2200 W., Salt Lake City, Utah 84116, Attn: Land Department. Telephone numbers for the Land Department are: Donna @ 801/304-3402 and Erik Best @ 801-363-5870. **As this is a date sensitive document please do not hesitate to call if you find anything that requires further attention.**

Sincerely,

KENNECOTT EXPLORATION COMPANY



Donna Fischer  
Mineral Rights Specialist

Enclosures

Cc: Bronco Creek Exploration Company  
1815 East Winsett St.  
Tucson, AZ 85742

RECEIVED  
BLM AZ STATE OFFICE  
2015 JUL 21 P 3: 02  
PHOENIX, ARIZONA

INTERE  
JUL 29 2015  
BY: Riam

Recording requested by and return to:  
Kennecott Exploration Company  
224 North 2200 West  
Salt Lake City, UT 84116-2921  
Attn: Land Department

**ARIZONA AFFIDAVIT OF PAYMENT OF CLAIM MAINTENANCE FEES  
AND NOTICE OF INTENT TO HOLD UNPATENTED MINING CLAIMS  
FOR SEPTEMBER 1, 2015 THROUGH SEPTEMBER 1, 2016**

THE UNDERSIGNED, on behalf of Kennecott Exploration Company ("KEC"), 224 N. 2200 W., Salt Lake City, Utah 84116-2921, acquainted with said matters, being first duly sworn, deposes and says that he is a citizen of the United States and more than eighteen years of age, and that pursuant to 43 CFR 3830.21(d); 74 CFR 30961; 43 CFR 3834.11(a)(2); Public Law 110-161 of December 26, 2007; One Hundred Fifty-Five Dollars (\$155.00) in maintenance fees were timely paid to the Bureau of Land Management (the "BLM") for the assessment year ending at 12:01 A.M. on September 1, 2015, and One Hundred Fifty-Five Dollars (\$155.00) in maintenance fees were timely paid by KEC to the BLM for the assessment year ending at 12:01 A.M. on September 1, 2016, for each of the unpatented mining claims further described on **Exhibit A** attached hereto and made a part hereof by this reference. Said fees were paid in lieu of the annual assessment work requirements and were paid for the claims described herein which are owned, worked, controlled or claimed by KEC for the valuable mineral contained therein, and it is the intent of KEC to hold and develop these unpatented mining claims in behalf of Bronco Creek Exploration Inc. whose address is 1815 East Winsett St. Tucson, AZ 85719; Barbara Carouso whose address is 5047 W. Didion Drive, Tucson, AZ 85742; and Earl Sparks whose address is 201 S. 3<sup>rd</sup> Street, Globe, AZ 85501, the owners of the claims.

IN WITNESS WHEREOF, this instrument is executed as of the 15<sup>th</sup> day of July, 2015.

KENNECOTT EXPLORATION COMPANY

By Erik Best  
Erik Best, Operating Officer

RECEIVED  
PLM AND CURE OFFICE  
2015 JUL 21 P 3:02  
PHOENIX, ARIZONA







32	AMC391136	MF 39	2008-034691	2S	12E	9
33	AMC391137	MF 40	2008-034692	2S	12E	9
34	AMC391138	MF 41	2008-034693	2S	12E	9, 10
35	AMC391139	MF 42	2008-034694	2S	12E	9, 10
36	AMC391140	MF 43	2008-034695	2S	12E	9, 10
37	AMC391141	MF 44	2008-034696	2S	12E	9, 10
38	AMC391142	MF 45	2008-034697	2S	12E	9, 10
39	AMC391143	MF 46	2008-034698	2S	12E	9, 10
40	AMC391144	MF 47	2008-034699	2S	12E	9, 10, 15, 16
41	AMC391145	MF 48	2008-034700	2S	12E	10
42	AMC391146	MF 49	2008-034701	2S	12E	10
43	AMC391147	MF 50	2008-034702	2S	12E	10
44	AMC391148	MF 51	2008-034703	2S	12E	10
45	AMC391149	MF 52	2008-034704	2S	12E	10
46	AMC391150	MF 53	2008-034705	2S	12E	10, 15
47	AMC397169	MF 54	2009-079482	2S	12E	10
48	AMC397170	MF 55	2009-079483	2S	12E	10
49	AMC397171	MF 56	2009-079484	2S	12E	10, 15
50	AMC402774	MF 57	2010-104775	2S	12E	10
51	AMC402775	MF 57F	2010-104776	2S	12E	10
52	AMC402776	MF 58	2010-104777	2S	12E	10
53	AMC397172	MF 59	2009-079485	2S	12E	10
54	AMC402777	MF 60	2010-104778	2S	12E	10
55	AMC397173	MF 61	2009-079486	2S	12E	10
56	AMC397174	MF 62	2009-079487	2S	12E	10
57	AMC397175	MF 63	2009-079488	2S	12E	10
58	AMC397176	MF 64	2009-079489	2S	12E	10
59	AMC397177	MF 65	2009-079490	2S	12E	10
60	AMC397178	MF 66	2009-079491	2S	12E	10
61	AMC397179	MF 67	2009-079492	2S	12E	10
62	AMC397180	MF 68	2009-079493	2S	12E	10
63	AMC397181	MF 69	2009-079494	2S	12E	10
64	AMC397182	MF 70	2009-079495	2S	12E	10
65	AMC397183	MF 71	2009-079496	2S	12E	10
66	AMC397184	MF 72	2009-079497	2S	12E	10
67	AMC397185	MF 73	2009-079498	2S	12E	10
68	AMC397186	MF 74	2009-079499	2S	12E	10, 15
69	AMC397187	MF 75	2009-079500	2S	12E	10, 15
70	AMC397188	MF 76	2009-079501	2S	12E	10, 11, 14, 15
71	AMC397189	MF 77	2009-079502	2S	12E	10, 11
72	AMC397190	MF 78	2009-079503	2S	12E	10, 11
73	AMC397191	MF 79	2009-079504	2S	12E	10, 11
74	AMC409194	MF 80	2011-055366	2S	12E	17

PHOENIX, ARIZONA

2015 JUL 21 P 3:02

RECEIVED

75	AMC409195	MF 81	2011-055367	2S	12E	17
76	AMC409196	MF 82	2011-055368	2S	12E	16, 17
77	AMC409197	MF 83	2011-055369	2S	12E	16
78	AMC409198	MF 84	2011-055370	2S	12E	20
79	AMC409199	MF 85	2011-055371	2S	12E	17, 20
80	AMC409200	MF 86	2011-055372	2S	12E	17, 20
81	AMC409201	MF 87	2011-055373	2S	12E	17, 20
82	AMC409202	MF 88	2011-055374	2S	12E	17, 20
83	AMC409203	MF 89	2011-055375	2S	12E	16, 17, 20, 21
84	AMC409204	MF 90	2011-055376	2S	12E	16, 21
85	AMC409205	MF 91	2011-055377	2S	12E	16, 21
86	AMC409206	MF 92	2011-055378	2S	12E	16, 21
87	AMC409207	MF 93	2011-055379	2S	12E	16, 21
88	AMC409208	MF 94	2011-055380 ; 2011-080580	2S	12E	21
89	AMC409209	MF 95	2011-055381	2S	12E	20
90	AMC409210	MF 96	2011-055382	2S	12E	20
91	AMC409211	MF 97	2011-055383	2S	12E	20
92	AMC409212	MF 98	2011-055384	2S	12E	20
93	AMC409213	MF 99	2011-055385	2S	12E	20
94	AMC409214	MF 100	2011-055386	2S	12E	20, 21
95	AMC409215	MF 101	2011-055387	2S	12E	21
96	AMC409216	MF 102	2011-055388	2S	12E	21
97	AMC409217	MF 103	2011-055389	2S	12E	21
98	AMC409218	MF 104	2011-055390	2S	12E	21
99	AMC409219	MF 105	2011-055391	2S	12E	21
100	AMC409220	MF 106	2011-055392	2S	12E	21
101	AMC409221	MF 107	2011-055393	2S	12E	21
102	AMC409222	MF 108	2011-055394	2S	12E	21
103	AMC409223	MF 109	2011-055395	2S	12E	21, 22
104	AMC409224	MF 110	2011-055396	2S	12E	20
105	AMC409225	MF 111	2011-055397	2S	12E	20
106	AMC409226	MF 112	2011-055398	2S	12E	20
107	AMC409227	MF 113	2011-055399	2S	12E	20
108	AMC409228	MF 114	2011-055400	2S	12E	20
109	AMC409229	MF 115	2011-055401	2S	12E	20
110	AMC409230	MF 116	2011-055402	2S	12E	21
111	AMC409231	MF 117	2011-055403	2S	12E	21
112	AMC409232	MF 118	2011-055404	2S	12E	21
113	AMC409233	MF 119	2011-055405	2S	12E	21
114	AMC409234	MF 120	2011-055406	2S	12E	21
115	AMC409235	MF 121	2011-055407	2S	12E	21
116	AMC409236	MF 122	2011-055408	2S	12E	21
117	AMC409237	MF 123	2011-055409	2S	12E	21

RECEIVED  
 DLM & ASSOCIATES  
 PHOENIX, ARIZONA  
 2015 JUL 21 P 3:02

118	AMC409238	MF 124	2011-055410	2S	12E	21, 22
119	AMC409239	MF 125	2011-055411	2S	12E	20, 29
120	AMC409240	MF 126	2011-055412	2S	12E	20, 29
121	AMC409241	MF 127	2011-055413	2S	12E	20, 29
122	AMC409242	MF 128	2011-055414	2S	12E	20, 29
123	AMC409243	MF 129	2011-055415	2S	12E	20, 29
124	AMC409244	MF 130	2011-055416	2S	12E	20, 29
125	AMC409245	MF 131	2011-055417	2S	12E	21, 28
126	AMC409246	MF 132	2011-055418	2S	12E	21, 28
127	AMC409247	MF 133	2011-055419	2S	12E	21, 28
128	AMC409248	MF 134	2011-055420	2S	12E	21, 28
129	AMC409249	MF 135	2011-055421	2S	12E	21, 28
130	AMC409250	MF 136	2011-055422	2S	12E	21, 28
131	AMC409251	MF 137	2011-055423	2S	12E	21, 28
132	AMC409252	MF 138	2011-055424	2S	12E	21, 28
133	AMC409253	MF 139	2011-055425	2S	12E	21, 22, 27, 28
134	AMC409254	MF 140	2011-055426	2S	12E	29
135	AMC409255	MF 141	2011-055427	2S	12E	29
136	AMC409256	MF 142	2011-055428	2S	12E	29
137	AMC409257	MF 143	2011-055429	2S	12E	29
138	AMC409258	MF 144	2011-055430	2S	12E	29
139	AMC409259	MF 145	2011-055431	2S	12E	29
140	AMC409260	MF 146	2011-055432	2S	12E	28, 29
141	AMC409261	MF 147	2011-055433	2S	12E	28
142	AMC409262	MF 148	2011-055434	2S	12E	28
143	AMC409263	MF 149	2011-055435	2S	12E	28
144	AMC409264	MF 150	2011-055436	2S	12E	28
145	AMC409265	MF 151	2011-055437	2S	12E	28
146	AMC409266	MF 152	2011-055438	2S	12E	28
147	AMC409267	MF 153	2011-055439	2S	12E	28
148	AMC409268	MF 154	2011-055439	2S	12E	27, 28
149	AMC409269	MF 155	2011-055441	2S	12E	29
150	AMC409270	MF 156	2011-055441	2S	12E	29
151	AMC409271	MF 157	2011-055443	2S	12E	29
152	AMC409272	MF 158	2011-055444	2S	12E	29
153	AMC409273	MF 159	2011-055445	2S	12E	29
154	AMC409274	MF 160	2011-055446	2S	12E	28, 29
155	AMC409275	MF 161	2011-055447	2S	12E	28
156	AMC409276	MF 162	2011-055448	2S	12E	28
157	AMC409277	MF 163	2011-055448	2S	12E	28
158	AMC409278	MF 164	2011-055450	2S	12E	28
159	AMC409279	MF 165	2011-055451	2S	12E	28
160	AMC409280	MF 166	2011-055452	2S	12E	28

PHOENIX, ARIZONA  
 RECEIVED  
 2015 JUL 21 P 3:02

161	AMC409281	MF 167	2011-055453	2S	12E	28
162	AMC409282	MF 168	2011-055454	2S	12E	28
163	AMC409283	MF 169	2011-055455	2S	12E	27, 28
164	AMC409284	MF 170	2011-055456	2S	12E	29
165	AMC409285	MF 171	2011-055457	2S	12E	29
166	AMC409286	MF 172	2011-055458	2S	12E	29
167	AMC409287	MF 173	2011-055459	2S	12E	29
168	AMC409288	MF 174	2011-055460	2S	12E	29
169	AMC409289	MF 175	2011-055461	2S	12E	28, 29
170	AMC409290	MF 176	2011-055462	2S	12E	28
171	AMC409291	MF 177	2011-055463	2S	12E	28
172	AMC409292	MF 178	2011-055464	2S	12E	28
173	AMC409293	MF 179	2011-055465	2S	12E	28
174	AMC409294	MF 180	2011-055466	2S	12E	28
175	AMC409295	MF 181	2011-055467	2S	12E	28
176	AMC409296	MF 182	2011-055468	2S	12E	28
177	AMC409297	MF 183	2011-055469	2S	12E	16
178	AMC409298	MF 184	2011-055470	2S	12E	16
179	AMC428408	MF 185	2014-036061	2S	12E	10, 11, 14, 15
180	AMC428409	MF 186	2014-036062	2S	12E	14, 15
181	AMC428410	MF 187	2014-036063	2S	12E	14, 15
182	AMC428411	MF 188	2014-036064	2S	12E	14, 15
183	AMC428412	MF 189	2014-036065	2S	12E	14, 15
184	AMC428413	MF 190	2014-036066	2S	12E	14, 15
185	AMC428414	MF 191	2014-036067	2S	12E	14, 15
186	AMC428570	MF 192	2014-039317	2S	12E	14, 15
187	AMC428571	MF 193	2014-039318	2S	12E	14, 15, 22, 23
188	AMC428415	MF 194	2014-036068	2S	12E	11, 14
189	AMC428416	MF 195	2014-036069	2S	12E	14
190	AMC428417	MF 196	2014-036070	2S	12E	14
191	AMC428418	MF 197	2014-036071	2S	12E	14
192	AMC428419	MF 198	2014-036072	2S	12E	14
193	AMC428420	MF 199	2014-036073	2S	12E	14
194	AMC428421	MF 200	2014-036074	2S	12E	14
195	AMC429002	MF 201	2014-053014	2S	12E	15, 16
196	AMC429003	MF 202	2014-053015	2S	12E	15
197	AMC430131	MF 203	2014-072334	2S	12E	11
198	AMC430132	MF 204	2014-072335	2S	12E	11
199	AMC430133	MF 205	2014-072336	2S	12E	11
200	AMC430134	MF 206	2014-072337	2S	12E	11
201	AMC430135	MF 207	2014-072338	2S	12E	11
202	AMC430136	MF 208	2014-072339	2S	12E	11
203	AMC430137	MF 209	2014-072340	2S	12E	11

PHOENIX, ARIZONA  
 2015 JUL 21 P 3: 03  
 RECEIVED  
 15, 16



204	L AMC430138	MF 210	2014-072341	2S	12E	2, 3, 10, 11
205	Γ AMC425528	SUP 1	2013-090559	1S	12E	29, 30, 31, 31
206	AMC425529	SUP 2	2013-090560	1S	12E	29, 32
207	AMC425530	SUP 3	2013-090561	1S	12E	29, 32
208	L AMC425531	SUP 4	2013-090562	1S	12E	29, 32
209	L AMC374570	SUP 5	2006-145208; 2011-065566	1S	12E	29, 32
210	Γ AMC409984	SUP 6 New	2011-065573	1S	12E	29, 32
211	AMC409985	SUP 7 New	2011-065574	1S	12E	29, 32
212	AMC409986	SUP 8 New	2011-065575	1S	12E	29, 32
213	L AMC409987	SUP 9 New	2011-065576	1S	12E	29, 32
214	Γ AMC412740	SUP 10 New	2011-101414; 2014-054587	1S	12E	28, 33
215	AMC412741	SUP 11 New	2011-101415; 2014-054588	1S	12E	28, 33
216	AMC412742	SUP 12 New	2011-101416; 2014-054589	1S	12E	28, 33
217	AMC412743	SUP 13 New	2011-101417	1S	12E	28, 33
218	L AMC412744	SUP 14 New	2011-101418	1S	12E	28, 33
219	Γ AMC374580	SUP 15	2006-145218	1S	12E	28, 33
220	AMC374581	SUP 16	2006-145219	1S	12E	28, 33
221	AMC374582	SUP 17	2006-145220	1S	12E	28, 33
222	AMC374583	SUP 18	2006-145221	1S	12E	27, 28, 33, 34
223	AMC374584	SUP 19	2006-145222	1S	12E	27, 34
224	AMC374585	SUP 20	2006-145223	1S	12E	27, 34
225	AMC374586	SUP 21	2006-145224	1S	12E	27, 34
226	AMC374587	SUP 22	2006-145225	1S	12E	27, 34
227	AMC374588	SUP 23	2006-145226	1S	12E	31
228	AMC374589	SUP 24	2006-145227	1S	12E	31
229	AMC374590	SUP 25	2006-145228	1S	12E	31
230	AMC374591	SUP 26	2006-145229	1S	12E	31
231	AMC374592	SUP 27	2006-145230	1S	12E	31
232	AMC374593	SUP 28	2006-145231	1S	12E	31
233	AMC374594	SUP 29	2006-145232	1S	12E	31, 32
234	AMC374595	SUP 30	2006-145233	1S	12E	32
235	AMC374596	SUP 31	2006-145234	1S	12E	32
236	AMC374597	SUP 32	2006-145235	1S	12E	32
237	L AMC374598	SUP 33	2006-145236; 2011-065567	1S	12E	32
238	Γ AMC409988	SUP 34 New	2011-065577	1S	12E	32
239	AMC409989	SUP 35 New	2011-065578; 2011-072807	1S	12E	32
240	AMC409990	SUP 36 New	2011-065579; 2011-072808	1S	12E	32
241	L AMC409991	SUP 37 New	2011-065580; 2011-072809	1S	12E	32
242	Γ AMC412745	SUP 38 New	2011-101419	1S	12E	32, 33
243	AMC412746	SUP 39 New	2011-101420	1S	12E	33
244	AMC412747	SUP 40 New	2011-101421	1S	12E	33
245	AMC412748	SUP 41 New	2011-101422	1S	12E	33
246	L AMC412749	SUP 42 New	2011-101423	1S	12E	33

PHOENIX, ARIZONA  
 RECEIVED  
 2015 JUL 21 P 3:03

247	AMC374608	SUP 43	2006-145246	1S	12E	31
248	AMC374609	SUP 44	2006-145247	1S	12E	31
249	AMC374610	SUP 45	2006-145248	1S	12E	31
250	AMC374611	SUP 46	2006-145249	1S	12E	31
251	AMC374612	SUP 47	2006-145250	1S	12E	31
252	AMC374613	SUP 48	2006-145251	1S	12E	31
253	AMC374614	SUP 49	2006-145252	1S	12E	31, 32
254	AMC374615	SUP 50	2006-145253	1S	12E	32
255	AMC374616	SUP 51	2006-145254	1S	12E	32
256	AMC374617	SUP 52	2006-145255	1S	12E	32
257	AMC374618	SUP 53	2006-145256; 2011-065569	1S	12E	32
258	AMC412750	SUP 54 New	2011-101424	1S	12E	32
259	AMC412751	SUP 55 New	2011-101425	1S	12E	32
260	AMC412752	SUP 56 New	2011-101426	1S	12E	32
261	AMC412753	SUP 57 New	2011-101427	1S	12E	32
262	AMC412754	SUP 58 New	2011-101428	1S	12E	32, 33
263	AMC412755	SUP 59 New	2011-101429	1S	12E	33
264	AMC412756	SUP 60 New	2011-101430	1S	12E	33
265	AMC412757	SUP 61 New	2011-101431	1S	12E	33
266	AMC412758	SUP 62 New	2011-101432	1S	12E	33
267	AMC374628	SUP 63	2006-145266	1S	12E	31
268	AMC374629	SUP 64	2006-145267	1S	12E	31
269	AMC374630	SUP 65	2006-145268	1S	12E	31
270	AMC374631	SUP 66	2006-145269	1S	12E	31
271	AMC374632	SUP 67	2006-145270	1S	12E	31
272	AMC374633	SUP 68	2006-145271	1S	12E	31
273	AMC374634	SUP 69	2006-145272	1S	12E	31, 22
274	AMC374635	SUP 70	2006-145273	1S	12E	32
275	AMC374636	SUP 71	2006-145274	1S	12E	32
276	AMC374637	SUP 72	2006-145275	1S	12E	32
277	AMC374638	SUP 73	2006-145276 ; 2011-101460	1S	12E	32
278	AMC412759	SUP 74 New	2011-101433	1S	12E	32
279	AMC412760	SUP 75 New	2011-101434	1S	12E	32
280	AMC412761	SUP 76 New	2011-101435	1S	12E	32
281	AMC412762	SUP 77 New	2011-101436	1S	12E	32
282	AMC412763	SUP 78 New	2011-101437	1S	12E	32, 33
283	AMC412764	SUP 79 New	2011-101438	1S	12E	33
284	AMC412765	SUP 80 New	2011-101439	1S	12E	33
285	AMC412766	SUP 81 New	2011-101440	1S	12E	33
286	AMC412767	SUP 82 New	2011-101441	1S	12E	33
287	AMC374648	SUP 83	2006-145286	1S	12E	33
288	AMC374649	SUP 84	2006-145287	1S	12E	33
289	AMC374650	SUP 85	2006-145288	1S	12E	33

PHOENIX, ARIZONA

2015 JUL 21 P 3:03

RECEIVED

290	AMC374651	SUP 86	2006-145289	1S	12E	33, 34
291	AMC374652	SUP 87	2006-145290	1S	12E	34
292	AMC374653	SUP 88	2006-145291	1S	12E	34
293	AMC374654	SUP 89	2006-145292	1S; 2S	12E; 11E	31; 1
294	AMC374655	SUP 90	2006-145293	1S; 2S	12E; 11E	31; 1
295	AMC374656	SUP 91	2006-145294	1S; 2S	12E; 11E	31; 1
296	AMC374657	SUP 92	2006-145295	1S; 2S	12E; 11E	31; 1
297	AMC374658	SUP 93	2006-145296	1S; 2S	12E; 11E	31; 1
298	AMC374659	SUP 94	2006-145297	1S; 2S; 2S	12E; 11E; 12E	31; 1; 6
299	AMC374660	SUP 95	2006-145298	1S; 2S	12E; 12E	31, 32; 6
300	AMC374661	SUP 96	2006-145299	1S; 2S	12E; 12E	32; 6
301	AMC374662	SUP 97	2006-145300	1S; 2S	12E; 12E	32; 6
302	AMC374663	SUP 98	2006-145301	1S; 2S	12E; 12E	32; 6
303	AMC374664	SUP 99	2006-145302 ; 2011-101461	1S; 2S	12E; 12E	32; 6
304	AMC374665	SUP 100	2006-145303 ; 2011-101462	1S; 2S	12E; 12E	32; 6
305	AMC374666	SUP 101	2006-145304 ; 2011-101463	1S; 2S	12E; 12E	32; 6
306	AMC374667	SUP 102	2006-145305 ; 2011-101464	1S; 2S	12E; 12E	32; 5, 6
307	AMC374668	SUP 103	2006-145306 ; 2011- 101465	1S; 2S	12E; 12E	32; 5
308	AMC374669	SUP 104	2006-145307 ; 2011-101466	1S; 2S	12E; 12E	32, 33; 5
309	AMC374670	SUP 105	2006-145308 ; 2011-101467	1S; 2S	12E; 12E	33; 5
310	AMC374671	SUP 106	2006-145309 ; 2011-101468	1S; 2S	12E; 12E	33; 5
311	AMC374672	SUP 107	2006-145310 ; 2011-101469	1S; 2S	12E; 12E	33; 5
312	AMC374673	SUP 108	2006-145311 ; 2011-101470	1S; 2S	12E; 12E	33; 5
313	AMC374674	SUP 109	2006-145312	1S	12E	33
314	AMC374675	SUP 110	2006-145313	1S	12E	33, 34
315	AMC374676	SUP 111	2006-145314	2S	11E	1
316	AMC374680	SUP 112	2006-145315	2S	11E	1
317	AMC374681	SUP 113	2006-145316	2S; 2S	11E; 12E	1; 6
318	AMC374682	SUP 114	2006-145317	2S	12E	6
319	AMC374677	SUP 115	2006-145318	2S	12E	6
320	AMC374678	SUP 116	2006-145319	2S	12E	6
321	AMC374679	SUP 117	2006-145320	2S	12E	6
322	AMC374683	SUP 118	2006-145321	2S	12E	5, 6
323	AMC374684	SUP 119	2006-145322	2S	12E	5
324	AMC374685	SUP 120	2006-145323	2S	12E	5
325	AMC374686	SUP 121	2006-145324	2S	12E	5
326	AMC374687	SUP 122	2006-145325	2S	12E	5
327	AMC402770	SUPN 1	2010-104771, 2014-020496	1S	12E	21
328	AMC402771	SUPN 2	2010-104772, 2014-020497	1S	12E	21
329	AMC402772	SUPN 3	2010-104773, 2014-020498	1S	12E	21
330	AMC402773	SUPN 4	2010-104774, 2014-020499	1S	12E	21
331	AMC383595	SUPN 5	2007-68353	1S	12E	21
332	AMC383596	SUPN 6	2007-68354	1S	12E	21

PHOENIX, ARIZONA

2015 JUL 21 P 3: 03

RECEIVED  
DEPT. OF  
MINE &  
GEOL. &  
SURV.  
5/5/15

333	T AMC383597	SUPN 7	2007-68355	1S	12E	21
334	AMC383598	SUPN 8	2007-68356	1S	12E	21
335	AMC383599	SUPN 9	2007-68357	1S	12E	22
336	AMC383600	SUPN 10	2007-68358	1S	12E	22
337	AMC383601	SUPN 11	2007-68359	1S	12E	22
338	AMC383602	SUPN 12	2007-68360	1S	12E	22
339	AMC383603	SUPN 13	2007-68361	1S	12E	21
340	AMC383604	SUPN 14	2007-68362	1S	12E	21
341	AMC383605	SUPN 15	2007-68363	1S	12E	21
342	AMC383606	SUPN 16	2007-68364	1S	12E	21
343	AMC383607	SUPN 17	2007-68365	1S	12E	21
344	AMC383608	SUPN 18	2007-68366	1S	12E	21
345	AMC383609	SUPN 19	2007-68367	1S	12E	21
346	AMC383610	SUPN 20	2007-68368	1S	12E	21
347	AMC383611	SUPN 21	2007-68369	1S	12E	22
348	AMC383612	SUPN 22	2007-68370	1S	12E	22
349	AMC383613	SUPN 23	2007-68371	1S	12E	22
350	AMC383614	SUPN 24	2007-68372	1S	12E	22
351	AMC383615	SUPN 25	2007-68373 ; 2011-101471	1S	12E	20, 21, 28, 29
352	AMC383616	SUPN 26	2007-68374 ; 2011-101472	1S	12E	21, 28
353	AMC383617	SUPN 27	2007-68375 ; 2011-101473	1S	12E	21, 28
354	AMC383618	SUPN 28	2007-68376 ; 2011-101474	1S	12E	21, 28
355	AMC383619	SUPN 29	2007-68377 ; 2011-101475	1S	12E	21, 28
356	AMC383620	SUPN 30	2007-68378 ; 2011-101476	1S	12E	21, 28
357	AMC383621	SUPN 31	2007-68379 ; 2011-101477	1S	12E	21, 28
358	AMC383622	SUPN 32	2007-68380 ; 2011-101478	1S	12E	21, 28
359	AMC383623	SUPN 33	2007-68381 ; 2011-101479	1S	12E	21, 22, 27, 28
360	AMC383624	SUPN 34	2007-68382	1S	12E	22, 27
361	AMC383625	SUPN 35	2007-68383	1S	12E	22, 27
362	AMC383626	SUPN 36	2007-68384	1S	12E	22, 27
363	L AMC383627	SUPN 37	2007-68385	1S	12E	22, 27
364	T AMC383633	SUPN 43	2007-68391	1S	12E	29
365	AMC383634	SUPN 44	2007-68392	1S	12E	29
366	AMC383635	SUPN 45	2007-68393	1S	12E	29
367	L AMC383636	SUPN 46	2007-68394	1S	12E	29
368	T AMC412768	SUPN 47 New	2011-101442	1S	12E	28, 29
369	AMC412769	SUPN 48 New	2011-101443	1S	12E	28
370	AMC412770	SUPN 49 New	2011-101444	1S	12E	28
371	AMC412771	SUPN 50 New	2011-101445	1S	12E	28
372	AMC412772	SUPN 51 New	2011-101446	1S	12E	28
373	AMC412773	SUPN 52 New	2011-101447	1S	12E	28
374	AMC412774	SUPN 53 New	2011-101448	1S	12E	28
375	L AMC412775	SUPN 54 New	2011-101449	1S	12E	28

PHOENIX, ARIZONA

2015 JUL 21 P 3:03

RECEIVED



376	AMC412776	SUPN 55 New	2011-101450	1S	12E	27, 28
377	AMC383646	SUPN 56	2007-68404	1S	12E	27
378	AMC383647	SUPN 57	2007-68405	1S	12E	27
379	AMC383648	SUPN 58	2007-68406	1S	12E	27
380	AMC383649	SUPN 59	2007-68407	1S	12E	27
381	AMC383655	SUPN 65	2007-68413	1S	12E	29
382	AMC383656	SUPN 66	2007-68414	1S	12E	29
383	AMC383657	SUPN 67	2007-68415	1S	12E	29
384	AMC383658	SUPN 68	2007-68416	1S	12E	29
385	AMC412777	SUPN 69 New	2011-101451; 2015-027295	1S	12E	28, 29
386	AMC412778	SUPN 70 New	2011-101452; 2015-027296	1S	12E	28
387	AMC412779	SUPN 71 New	2011-101453; 2014-054584	1S	12E	28
388	AMC412780	SUPN 72 New	2011-101454; 2014-054585	1S	12E	28
389	AMC412781	SUPN 73 New	2011-101455; 2014-054586	1S	12E	28
390	AMC412782	SUPN 74 New	2011-101456	1S	12E	28
391	AMC412783	SUPN 75 New	2011-101457	1S	12E	28
392	AMC412784	SUPN 76 New	2011-101458	1S	12E	28
393	AMC412785	SUPN 77 New	2011-101459	1S	12E	27, 28
394	AMC383668	SUPN 78	2007-68426	1S	12E	27
395	AMC383669	SUPN 79	2007-68427	1S	12E	27
396	AMC383670	SUPN 80	2007-68428	1S	12E	27
397	AMC383671	SUPN 81	2007-68429	1S	12E	27
398	AMC391151	SNB 1	2008-034706	1S	12E	33
399	AMC391152	SNB 2	2008-034707	1S	12E	33, 34
400	AMC391153	SNB 3	2008-034708	1S	12E	34
401	AMC401708	SS-3	2010-075019	2S	12E	15
402	AMC401709	SS-4	2010-075020	2S	12E	15
403	AMC401710	SS-5	2010-075021	2S	12E	15
404	AMC401711	SS-6	2010-075022	2S	12E	15
405	AMC401712	SS-7	2010-075023	2S	12E	15
406	AMC401713	SS-8	2010-075024	2S	12E	15
407	AMC401714	SS-9	2010-075025	2S	12E	15
408	AMC401715	SS-10	2010-075026	2S	12E	15
409	AMC401716	SS-11	2010-075027	2S	12E	15
410	AMC401717	SS-12	2010-075028	2S	12E	15
411	AMC401718	SS-13	2010-075029	2S	12E	15
412	AMC401719	SS-14	2010-075030	2S	12E	15
413	AMC401720	SS-15	2010-075031	2S	12E	15
414	AMC401721	SS-16	2010-075032	2S	12E	15
415	AMC401722	SS-17	2010-075033	2S	12E	15
416	AMC401723	SS-18	2010-075034	2S	12E	15
417	AMC401724	SS-19	2010-075035	2S	12E	15
418	AMC401725	SS-20	2010-075036	2S	12E	15

PHOENIX, ARIZONA

2015 JUL 21 P 3: 03

RECEIVED

419	AMC401726	SS-21	2010-075037	2S	12E	15
420	AMC401727	SS-22	2010-075038	2S	12E	15
421	AMC401728	SS-23	2010-075039	2S	12E	15
422	AMC401729	SS-24	2010-075040	2S	12E	15
423	AMC401730	SS-25	2010-075041	2S	12E	15
424	AMC401731	SS-26	2010-075042	2S	12E	15
425	AMC401732	SS-27	2010-075043	2S	12E	15
426	AMC401733	SS-28	2010-075044	2S	12E	15
427	AMC401734	SS-29	2010-075045	2S	12E	15
428	AMC401735	SS-30	2010-075046	2S	12E	15
429	AMC401736	SS-31	2010-075047	2S	12E	15
430	AMC401737	SS-32	2010-075048	2S	12E	15
431	AMC401738	SS-33	2010-075049	2S	12E	15
432	AMC401739	SS-34	2010-075050	2S	12E	15
433	AMC401740	SS-35	2010-075051	2S	12E	22
434	AMC401741	SS-36	2010-075052	2S	12E	22
435	AMC401742	SS-37	2010-075053	2S	12E	22
436	AMC401743	SS-38	2010-075054	2S	12E	22
437	AMC401744	SS-39	2010-075055	2S	12E	22
438	AMC401745	SS-40	2010-075056	2S	12E	22
439	AMC401746	SS-41	2010-075057	2S	12E	22
440	AMC401747	SS-42	2010-075058	2S	12E	22
441	AMC401795	SS-90	2010-075106	2S	12E	23
442	AMC401796	SS-91	2010-075107	2S	12E	23
443	AMC428572	SSX 1	2014-039319	2S	12E	13
444	AMC428573	SSX 2	2014-039320	2S	12E	13
445	AMC428574	SSX 3	2014-039321	2S	12E	13
446	AMC428575	SSX 4	2014-039322	2S	12E; 13E	13; 18
447	AMC428576	SSX 5	2014-039323	2S	13E	18
448	AMC428577	SSX 6	2014-039324	2S	13E	18
449	AMC428578	SSX 7	2014-039325	2S	13E	18
450	AMC428579	SSX 8	2014-039326	2S	13E	18
451	AMC428580	SSX 9	2014-039327	2S	13E	18
452	AMC428581	SSX 10	2014-039328	2S	12E	13
453	AMC428582	SSX 11	2014-039329	2S	12E	13
454	AMC428583	SSX 12	2014-039330	2S	12E	13
455	AMC428584	SSX 13	2014-039331	2S	12E; 13E	13; 18
456	AMC428585	SSX 14	2014-039332	2S	13E	18
457	AMC428586	SSX 15	2014-039333	2S	13E	18
458	AMC428587	SSX 16	2014-039334	2S	13E	18
459	AMC428588	SSX 17	2014-039335	2S	13E	18
460	AMC428589	SSX 18	2014-039336	2S	13E	18
461	AMC428590	SSX 19	2014-039337	2S	12E	13, 24

2015 JUL 21 P 3:03

MINERAL OFFICE

462	AMC428591	SSX 20	2014-039338	2S	12E	13, 24
463	AMC428592	SSX 21	2014-039339	2S	12E	13, 24
464	AMC428593	SSX 22	2014-039340	2S	12E; 13; E	13, 24; 18, 19
465	AMC428594	SSX 23	2014-039341	2S	13E	18, 19
466	AMC428595	SSX 24	2014-039342	2S	13E	18, 19
467	AMC428596	SSX 25	2014-039343	2S	13E	18, 19
468	AMC428597	SSX 26	2014-039344	2S	13E	18, 19
469	AMC428598	SSX 27	2014-039345	2S	13E	18, 19
470	AMC428599	SSX 28	2014-039346	2S	13E	17, 18, 19, 20
471	AMC428600	SSX 29	2014-039347	2S	13E	17, 20
472	AMC428601	SSX 30	2014-039348	2S	13E	17, 20
473	AMC428602	SSX 31	2014-039349	2S	13E	17, 20
474	AMC428603	SSX 32	2014-039350	2S	13E	17, 20
475	AMC428604	SSX 33	2014-039351	2S	13E	17, 20
476	AMC428605	SSX 34	2014-039352	2S	13E	17, 20
477	AMC428606	SSX 35	2014-039353	2S	13E	17, 20
478	AMC428607	SSX 36	2014-039354	2S	13E	17, 20
479	AMC428608	SSX 37	2014-039355	2S	12E	13
480	AMC428609	SSX 38	2014-039356	2S	12E	13
481	AMC428610	SSX 39	2014-039357	2S	12E	13
482	AMC428611	SSX 40	2014-039358	2S	12E	13
483	AMC428612	SSX 41	2014-039359	2S	12E	13
484	AMC428613	SSX 42	2014-039360	2S	12E	13, 24
485	AMC428614	SSX 43	2014-039361	2S	12E	24
486	AMC428615	SSX 44	2014-039362	2S	12E	23, 24
487	AMC428616	SSX 45	2014-039363	2S	12E	24
488	AMC428617	SSX 46	2014-039364	2S	12E	24
489	AMC428618	SSX 47	2014-039365	2S	12E	24
490	AMC428619	SSX 48	2014-039366	2S	12E	24
491	AMC428620	SSX 49	2014-039367	2S	12E	24
492	AMC428621	SSX 50	2014-039368	2S	12E	24
493	AMC428622	SSX 51	2014-039369	2S	12E	24
494	AMC428623	SSX 52	2014-039370	2S	12E	24
495	AMC428624	SSX 53	2014-039371	2S	12E; 13E	24; 19
496	AMC428625	SSX 54	2014-039372	2S	13E	19
497	AMC428626	SSX 55	2014-039373	2S	13E	19
498	AMC428627	SSX 56	2014-039374	2S	13E	19
499	AMC428628	SSX 57	2014-039375	2S	13E	19
500	AMC428629	SSX 58	2014-039376	2S	13E	19
501	AMC428630	SSX 59	2014-039377	2S	13E	19, 20
502	AMC428631	SSX 60	2014-039378	2S	13E	20
503	AMC428632	SSX 61	2014-039379	2S	13E	20
504	AMC428633	SSX 62	2014-039380	2S	13E	20

PHOENIX, ARIZONA

2015 JUL 21 P 3:03

RECEIVED  
JUL 21 2015

505	AMC428634	SSX 63	2014-039381	2S	13E	20
506	AMC428635	SSX 64	2014-039382	2S	13E	20
507	AMC428636	SSX 65	2014-039383	2S	13E	20
508	AMC428637	SSX 66	2014-039384	2S	13E	20
509	AMC428638	SSX 67	2014-039385	2S	13E	20
510	AMC428639	SSX 68	2014-039386	2S	12E	23, 24
511	AMC428640	SSX 69	2014-039387	2S	12E	24
512	AMC428641	SSX 70	2014-039388	2S	12E	24
513	AMC428642	SSX 71	2014-039389	2S	12E	24
514	AMC428643	SSX 72	2014-039390	2S	12E	24
515	AMC428644	SSX 73	2014-039391	2S	12E	24
516	AMC428645	SSX 74	2014-039392	2S	12E	24
517	AMC428646	SSX 75	2014-039393	2S	12E	24
518	AMC428647	SSX 76	2014-039394	2S	12E	24
519	AMC428648	SSX 77	2014-039395	2S	12E; 13E	24; 19
520	AMC428649	SSX 78	2014-039396	2S	13E	19
521	AMC428650	SSX 79	2014-039397	2S	13E	19
522	AMC428651	SSX 80	2014-039398	2S	13E	19
523	AMC428652	SSX 81	2014-039399	2S	13E	19
524	AMC428653	SSX 82	2014-039400	2S	13E	19
525	AMC428654	SSX 83	2014-039401	2S	13E	19, 20
526	AMC428655	SSX 84	2014-039402	2S	13E	20
527	AMC428656	SSX 85	2014-039403	2S	13E	20
528	AMC428657	SSX 86	2014-039404	2S	13E	20
529	AMC428658	SSX 87	2014-039405	2S	13E	20
530	AMC428659	SSX 88	2014-039406	2S	13E	20
531	AMC428660	SSX 89	2014-039407	2S	13E	20
532	AMC428661	SSX 90	2014-039408	2S	13E	20
533	AMC428662	SSX 91	2014-039409	2S	13E	20
534	AMC428663	SSX 92	2014-039410	2S	13E	23, 24; 25, 26
535	AMC428664	SSX 93	2014-039411	2S	12E	24, 25
536	AMC428665	SSX 94	2014-039412	2S	12E	24, 25
537	AMC428666	SSX 95	2014-039413	2S	12E	24, 25
538	AMC428667	SSX 96	2014-039414	2S	12E	24, 25
539	AMC428668	SSX 97	2014-039415	2S	12E	24, 25
540	AMC428669	SSX 98	2014-039416	2S	12E	24, 25
541	AMC428670	SSX 99	2014-039417	2S	12E	24, 25
542	AMC428671	SSX 100	2014-039418	2S	12E	24, 25
543	AMC428672	SSX 101	2014-039419	2S	12E; 13E	24, 25; 19, 30
544	AMC428673	SSX 102	2014-039420	2S	13E	19, 30
545	AMC428674	SSX 103	2014-039421	2S	13E	19, 30
546	AMC428675	SSX 104	2014-039422	2S	13E	19, 30
547	AMC428676	SSX 105	2014-039423	2S	13E	19, 30

PHOENIX, ARIZONA

2015 JUL 21 P 3:03

RECEIVED

Superior West Project, AZ, Bronco Creek Option and underlying Carouso/Sparks Option (683 claims total)



548	AMC428677	SSX 106	2014-039424	2S	13E	19, 30
549	AMC428678	SSX 107	2014-039425	2S	13E	19, 20, 29, 30
550	AMC428679	SSX 108	2014-039426	2S	13E	20, 29
551	AMC428680	SSX 109	2014-039427	2S	13E	20, 29
552	AMC428681	SSX 110	2014-039428	2S	12E	26
553	AMC428682	SSX 111	2014-039429	2S	12E	26
554	AMC428683	SSX 112	2014-039430	2S	12E	26
555	AMC428684	SSX 113	2014-039431	2S	12E	26
556	AMC428685	SSX 114	2014-039432	2S	12E	26
557	AMC428686	SSX 115	2014-039433	2S	12E	26
558	AMC428687	SSX 116	2014-039434	2S	12E	25, 26
559	AMC428688	SSX 117	2014-039435	2S	12E	25
560	AMC428689	SSX 118	2014-039436	2S	12E	25
561	AMC428690	SSX 119	2014-039437	2S	12E	25
562	AMC428691	SSX 120	2014-039438	2S	12E	25
563	AMC428692	SSX 121	2014-039439	2S	12E	25
564	AMC428693	SSX 122	2014-039440	2S	12E	25
565	AMC428694	SSX 123	2014-039441	2S	12E	25
566	AMC428695	SSX 124	2014-039442	2S	12E	25
567	AMC428696	SSX 125	2014-039443	2S	12E; 13E	25; 30
568	AMC428697	SSX 126	2014-039444	2S	13E	30
569	AMC428698	SSX 127	2014-039445	2S	13E	30
570	AMC428699	SSX 128	2014-039446	2S	13E	30
571	AMC428700	SSX 129	2014-039447	2S	13E	30
572	AMC428701	SSX 130	2014-039448	2S	13E	30
573	AMC428702	SSX 131	2014-039449	2S	13E	29, 30
574	AMC428703	SSX 132	2014-039450	2S	13E	29
575	AMC428704	SSX 133	2014-039451	2S	13E	29
576	AMC428705	SSX 134	2014-039452	2S	12E	26
577	AMC428706	SSX 135	2014-039453	2S	12E	26
578	AMC428707	SSX 136	2014-039454	2S	12E	26
579	AMC428708	SSX 137	2014-039455	2S	12E	26
580	AMC428709	SSX 138	2014-039456	2S	12E	26
581	AMC428710	SSX 139	2014-039457	2S	12E	25, 26
582	AMC428711	SSX 140	2014-039458	2S	12E	25
583	AMC428712	SSX 141	2014-039459	2S	12E	25
584	AMC428713	SSX 142	2014-039460	2S	12E	25
585	AMC428714	SSX 143	2014-039461	2S	12E	25
586	AMC428715	SSX 144	2014-039462	2S	12E	25
587	AMC428716	SSX 145	2014-039463	2S	12E	25
588	AMC428717	SSX 146	2014-039464	2S	12E	25
589	AMC428718	SSX 147	2014-039465	2S	12E	25
590	AMC428719	SSX 148	2014-039466	2S	12E; 13E	25; 30

PHOENIX ARIZONA  
 2015 JUL 21 P 3:04

591	J AMC428720	SSX 149	2014-039467	2S	13E	30
592	AMC428721	SSX 150	2014-039468	2S	13E	30
593	AMC428722	SSX 151	2014-039469	2S	13E	30
594	AMC428723	SSX 152	2014-039470	2S	13E	30
595	AMC428724	SSX 153	2014-039471	2S	13E	30
596	AMC428725	SSX 154	2014-039472	2S	13E	29, 30
597	AMC428726	SSX 155	2014-039473	2S	13E	29
598	AMC428727	SSX 156	2014-039474	2S	13E	29
599	AMC428728	SSX 157	2014-039475	2S	12E	26, 27
600	AMC428729	SSX 158	2014-039476	2S	12E	26
601	AMC428730	SSX 159	2014-039477	2S	12E	26
602	AMC428731	SSX 160	2014-039478	2S	12E	26
603	AMC428732	SSX 161	2014-039479	2S	12E	26
604	AMC428733	SSX 162	2014-039480	2S	12E	26
605	AMC428734	SSX 163	2014-039481	2S	12E	26
606	AMC428735	SSX 164	2014-039482	2S	12E	26
607	AMC428736	SSX 165	2014-039483	2S	12E	26
608	AMC428737	SSX 166	2014-039484	2S	12E	25, 26
609	AMC428738	SSX 167	2014-039485	2S	12E	25
610	AMC428739	SSX 168	2014-039486	2S	12E	25
611	AMC428740	SSX 169	2014-039487	2S	12E	25
612	AMC428741	SSX 170	2014-039488	2S	12E	25
613	AMC428742	SSX 171	2014-039489	2S	12E	25
614	AMC428743	SSX 172	2014-039490	2S	12E	25
615	AMC428744	SSX 173	2014-039491	2S	12E	25
616	AMC428745	SSX 174	2014-039492	2S	12E	25
617	AMC428746	SSX 175	2014-039493	2S	13E	25, 30
618	AMC428747	SSX 176	2014-039494	2S	13E	30
619	AMC428748	SSX 177	2014-039495	2S	13E	30
620	AMC428749	SSX 178	2014-039496	2S	13E	30
621	AMC428750	SSX 179	2014-039497	2S	13E	30
622	AMC428751	SSX 180	2014-039498	2S	13E	30
623	AMC428752	SSX 181	2014-039499	2S	13E	29, 30
624	AMC428753	SSX 182	2014-039500	2S	13E	29
625	AMC428754	SSX 183	2014-039501	2S	13E	29
626	AMC428755	SSX 184	2014-039502	2S	12E	26, 27
627	AMC428756	SSX 185	2014-039503	2S	13E	26
628	T AMC430142	SSX 184B	2014-072345; 2015-006234	2S	12E	12
629	AMC430143	SSX 185B	2014-072346; 2015-006235	2S	12E	12
630	AMC430144	SSX 186	2014-072347	2S	12E	12
631	AMC430145	SSX 187	2014-072348	2S	12E	12, 13
632	AMC430146	SSX 188	2014-072349	2S	12E	12, 13
633	L AMC430147	SSX 189	2014-072350	2S	12E	12, 13

2015 JUL 21 P 3:04  
 PHOENIX, ARIZONA  
 RECEIVED  
 BLM / ARIZONA OFFICE

634	AMC430148	SSX 190	2014-072351	2S	12E	12, 13
635	AMC430149	SSX 191	2014-072352	2S	12E	12, 13
636	AMC430150	SSX 192	2014-072353	2S	12E	12, 13
637	AMC430151	SSX 193	2014-072354	2S	12E	12, 13
638	AMC430152	SSX 194	2014-072355	2S	12E	12, 13
639	AMC430153	SSX 195	2014-072356	2S	12E, 13E	12; 7
640	AMC430154	SSX 196	2014-072357	2S	12E, 13E	12; 7
641	AMC430155	SSX 197	2014-072358	2S	12E, 13E	12, 13; 7, 18
642	AMC430156	SSX 198	2014-072359	2S	12E	13
643	AMC430157	SSX 199	2014-072360	2S	12E	13
644	AMC430158	SSX 200	2014-072361	2S	12E	13
645	AMC430159	SSX 201	2014-072362	2S	12E	13, 14
646	AMC430160	SSX 202	2014-072363	2S	12E	13
647	AMC430161	SSX 203	2014-072364	2S	12E	13
648	AMC430162	SSX 204	2014-072365	2S	12E	13
649	AMC430163	SSX 205	2014-072366	2S	12E	13
650	AMC430164	SSX 206	2014-072367	2S	12E	13
651	AMC430165	SSX 207	2014-072368	2S	12E	13
652	AMC430166	SSX 208	2014-072369	2S	12E, 13E	13; 18
653	AMC430167	SSX 209	2014-072370	2S	13E	18
654	AMC430168	SSX 210	2014-072371	2S	13E	18
655	AMC430169	SSX 211	2014-072372	2S	13E	18
656	AMC430170	SSX 212	2014-072373	2S	13E	18
657	AMC430171	SSX 213	2014-072374	2S	13E	18
658	AMC430139	SSX-A	2014-072342	2S	12E	11, 12
659	AMC430140	SSX-B	2014-072343	2S	12E	11, 12, 13, 14
660	AMC430141	SSX-C	2014-072344	2S	12E	14
661	AMC430583	MFR 1	2015-014223	2S	12E	6
662	AMC430584	MFR 2	2015-014224	1S; 2S	12E	33; 5
663	AMC430585	MFR 3	2015-014225	1S; 2S	12E	33, 34; 4, 5
664	AMC430586	MFR 4	2015-014226	1S; 2S	12E	34; 4
665	AMC430587	MFR 5	2015-014227	1S; 2S	12E	34; 4
666	AMC430588	MFR 6	2015-014228	1S	12E	34
667	AMC430589	MFR 7	2015-014229	2S	12E	4, 5
668	AMC430590	MFR 8	2015-014230	2S	12E	5
669	AMC430591	MFR 9	2015-014231	2S	12E	5, 8

2015 JUL 21 P 3:04  
 P O BOX 1000  
 PHOENIX ARIZONA  
 SUPERIOR WEST PROJECT  
 BRONCO CREEK OPTION  
 CLAIMS OFFICE

Carouso/Sparks Optioned Unpatented Lode Mining Claims:

Claim Count	BLM Serial No	Claim Name	County Recorder Data			Twn	Rng	Sec
			Fee #/ Doc ID#	Book	Page			
1	AMC308105	NEW BONANZA NO 157	1990-022087	1696	667	1S	12E	33
2	AMC308106	NEW BONANZA NO 158	1990-022088	1696	669	1S	12E	33
3	AMC308107	NEW BONANZA NO 159	1990-022089	1696	671	1S	12E	33
4	AMC308108	NEW BONANZA NO 160	1990-022090	1696	673	1S	12E	33, 34
5	AMC308109	NEW BONANZA NO 161	1990-022091	1696	675	1S	12E	34
6	AMC308110	NEW BONANZA NO 176	1990-022092	1696	677	1S	12E	34
7	AMC308114	NEW BONANZA NO 185	1990-022097	1696	687	1S	12E	33
8	AMC308115	NEW BONANZA NO 186	1990-022098	1696	689	1S	12E	33
9	AMC308116	NEW BONANZA NO 187	1990-022099	1696	691	1S	12E	33
10	AMC308117	NEW BONANZA NO 188	1990-022100	1696	693	1S	12E	33, 34
11	AMC308118	NEW BONANZA NO 189	1990-022101	1696	695	1S	12E	34
12	AMC308119	NEW BONANZA NO 190	1990-022102	1696	697	1S	12E	34
13	AMC308120	NEW BONANZA NO 191	1990-022103	1696	699	1S	12E	34
14	AMC308121	NEW BONANZA NO 192	1990-022093	1696	679	1S	12E	34

-----

Total Bronco Creek Owned Claims      669

Total Caruoso/Sparks Owned Claims      14

TOTAL CLAIMS THIS EXHIBIT A            683

BLM RECEIVED  
 OFFICE  
 2015 JUL 21 P 3:04  
 PHOENIX, ARIZONA



**United States Department of the Interior  
Bureau of Land Management  
LANDS/RECREATION & PLANNING  
ONE N CENTRAL AVE  
PHOENIX, AZ 85004 -2203  
Phone: 602-417-9200**

Receipt

No: 3347988

<b>Transaction #:</b> 3445798	
<b>Date of Transaction:</b> 07/22/2015	
<b>CUSTOMER:</b>	
KENNECOTT EXPLORATION CO 224 N 2200 W SALT LAKE CITY, UT 84116-2955 US	

LINE #	QTY	DESCRIPTION	REMARKS	UNIT PRICE	TOTAL
1	1.00	LOCATABLE MINERALS / MINING CLAIMS- NOT NEW-UNADJUD, ONE AUTH NO. ONLY / MINING CLAIM MONEY RECEIVED <b>CASES: AMC391101/\$105865.00</b>	MAINT 2016/683	- n/a -	105865.00
<b>TOTAL:</b>					<b>\$105,865.00</b>

PAYMENT INFORMATION					
1	AMOUNT:	105865.00	POSTMARKED:	07/16/2015	
	TYPE:	CHECK	RECEIVED:	07/21/2015	
	CHECK NO:	0080000930			
	NAME:	KENNECOTT EXPLORATION COMPANY 224 N 2200 W SALT LAKE CITY UT 84116-2955 US			

REMARKS

This receipt was generated by the automated BLM Collections and Billing System and is a paper representation of a portion of the official electronic record contained therein.

ENTERED  
JUL 20 2015  
*RAM*

PLACE STICKER AT TOP OF ENVELOPE TO THE RIGHT  
OF THE RETURN ADDRESS. FOLD AT DOTTED LINE

**CERTIFIED MAIL™**




7013 2250 0000 3384 6262

RECEIVED  
BLM AZ STATE OFFICE

2015 JUL 21 P 2:56

PHOENIX, ARIZONA



Kennecott Exploration Company  
224 North 2200 West  
Salt Lake City, Utah 84116  
USA

**Rio Tinto**

Kennecott Exploration Company  
224 North 2200 West  
Salt Lake City, Utah 84116  
USA

**Arizona State Office  
Bureau of Land Management  
One North Central, Suite 800  
Phoenix, AZ 85004-4427**



Bronco Creek Exploration Inc  
1815 East Winsett Street  
Tucson, Arizona 85719-6547

Tel: (520) 624-4153  
Fax: (520) 624-4192  
www.broncocreek.com

374566  
383591  
**391101**  
397169  
401706  
402770  
409194  
409984  
412740  
425528

428408  
428570  
428572  
429002

NO. OF CLAIMS 623  
AMOUNT 96565  
RECEIPT NO. 3116289  
INIT. SK  
\*\*BLM-ASO\*\*

August 27, 2014

After recording, return to:  
Bronco Creek Exploration, Inc.  
Attention: Chelsea Kreiner  
1815 East Winsett Street  
Tucson, AZ 85719-6547

Bureau of Land Management  
One North Central Avenue, Suite 800  
Phoenix, AZ 85004-4427  
(602) 417-9200

Attn: Mining Claims

PHOENIX, AZ

2014 AUG 28 P 3:46

RECEIVED  
BLM, AZ STATE OFFICE

Please accept the following 2014-2015 maintenance fee payment documentation enclosed on behalf of the claimant, Bronco Creek Exploration, Inc., of 1815 East Winsett Street, Tucson, Arizona 85719:

- New Claim Location Notices and Maps for MF-201 and MF-202 located on July 30, 2014 in Pinal County, Arizona
- Maintenance Fee Payment document form 3830-5
- Exhibit A- List of mining claims and AMC numbers
- Check #2343 totaling \$96,953; of which \$388 is to cover the new claim filing fees of \$194 per claim and \$96,565 is to cover the 2014-2015 maintenance fees required of \$155.00 per claim for the 623 unpatented mining claims located in Pinal County, Arizona.

If there are any questions or problems, please contact me at (520) 624-4153, ckreiner@brnccocreek.com or at the address above. Thank you very much for your assistance.

Sincerely,

Chelsea Kreiner  
Land & Permitting Manager

ENTERED  
SEP 2 2014  
BY: RE

UNITED STATES  
DEPARTMENT OF THE INTERIOR  
BUREAU OF LAND MANAGEMENT  
**MAINTENANCE FEE PAYMENT FORM FOR  
LODE CLAIMS, MILL SITES, AND TUNNEL SITES**

Remitter Name: Bronco Creek Exploration, Inc.  
 Mailing Address: 1815 E Winsett St.  
 City, State, Zip: Tucson, AZ 85719

Check here if this is a change of address.

**FOR COUNTY RECORDER'S USE**

No. of claims/sites 623  
 x \$155 per claim/site  
 Total due BLM \$ 98565

- The maintenance fee may be paid by cash, check, money order, Bureau of Land Management (BLM) Declining Deposit Account, or credit card (VISA, American Express, Discover, or MasterCard). Payments must be remitted to the BLM State Office where your claim or site is recorded and received on or before September 1. If the payment is mailed, the envelope must be postmarked by a bona fide delivery service on or before September 1 and received at the proper BLM State Office within 15 calendar days after the due date. Payments may also be made by telephone using a credit card. A complete listing of BLM State Offices with their addresses and phone numbers can be found at <http://www.blm.gov>.
- The maintenance fee for the following claim(s)/site(s) applies to the assessment year 14-15.

CLAIM/SITE NAME	BLM SERIAL NO.
See attached sheet(s)	

RECEIVED  
BLM, AZ STATE OFFICE  
2014 AUG 28 P 3:46  
PHOENIX, AZ

Use a separate sheet for additional claim/site names, serial numbers, and claimant names and addresses.



**Exhibit A**  
Project: Superior West

Pinal County  
Arizona

Line No.	BLM Serial No	Claim Name	County Recorder Data		Twn	Rng	Sec
			Fee #/	Doc ID#			
1	AMC391101	MF 1		2008-034656	2S	12E	6
2	AMC391102	MF 2		2008-034657	2S;1S	12E	5;33
3	AMC391103	MF 3		2008-034658	2S	12E	5
4	AMC391104	MF 4		2008-034659	2S	12E	5
5	AMC391105	MF 5		2008-034660	2S	12E	8
6	AMC391106	MF 6		2008-034661	2S	12E	6
7	AMC391107	MF 7		2008-034662	2S	12E	6
8	AMC391108	MF 8		2008-034663	2S	12E	6
9	AMC391109	MF 9		2008-034664	2S	12E	6
10	AMC391110	MF 10		2008-034665	2S	12E	6
11	AMC391111	MF 11		2008-034666	2S	12E	6
12	AMC391112	MF 12		2008-034667	2S	12E	6
13	AMC391113	MF 13		2008-034668	2S	12E	5,6
14	AMC391114	MF 14		2008-034669	2S	12E	5,6
15	AMC391115	MF 15		2008-034670	2S	12E	5
16	AMC391116	MF 16		2008-034671	2S	12E	5
17	AMC391117	MF 17		2008-034672	2S	12E	5
18	AMC391118	MF 18		2008-034673	2S	12E	4,5
19	AMC391119	MF 19		2008-034674	2S	12E	4,5
20	AMC391120	MF 20		2008-034675	2S	12E	4,5
21	AMC391121	MF 21		2008-034676	2S	12E	5
22	AMC391122	MF 22		2008-034677	2S	12E	5
23	AMC391123	MF 23		2008-034678	2S	12E	5
24	AMC391124	MF 24		2008-034679	2S	12E	5
25	AMC391125	MF 25		2008-034680	2S	12E	5
26	AMC391126	MF 26		2008-034681	2S	12E	5
27	AMC391127	MF 27		2008-034682	2S	12E	5
28	AMC391128	MF 28		2008-034683	2S	12E	5
29	AMC391129	MF 29		2008-034684	2S	12E	5
30	AMC391130	MF 30		2008-034685	2S	12E	5
31	AMC391131	MF 31		2008-034686	2S	12E	5
32	AMC391132	MF 32		2008-034687	2S	12E	5
33	AMC391133	MF 33		2008-034688	2S	12E	5
34	AMC391134	MF 37		2008-034689	2S	12E	9
35	AMC391135	MF 38		2008-034690	2S	12E	9
36	AMC391136	MF 39		2008-034691	2S	12E	9
37	AMC391137	MF 40		2008-034692	2S	12E	9
38	AMC391138	MF 41		2008-034693	2S	12E	9
39	AMC391139	MF 42		2008-034694	2S	12E	9,10
40	AMC391140	MF 43		2008-034695	2S	12E	9,10
41	AMC391141	MF 44		2008-034696	2S	12E	9,10
42	AMC391142	MF 45		2008-034697	2S	12E	9,10
43	AMC391143	MF 46		2008-034698	2S	12E	9,10
44	AMC391144	MF 47		2008-034699	2S	12E	9,10
45	AMC391145	MF 48		2008-034700	2S	12E	9,10,15,16
46	AMC391146	MF 49		2008-034701	2S	12E	10
47	AMC391147	MF 50		2008-034702	2S	12E	10

PHOENIX, AZ

RECEIVED  
B.L.M. ARIZONA OFFICE  
2014 AUG 28 10:34 AM

**Exhibit A**  
Project: Superior West

Pinal County  
Arizona

48	AMC391148	MF 51	2008-034703	2S	12E	10
49	AMC391149	MF 52	2008-034704	2S	12E	10
50	AMC391150	MF 53	2008-034705	2S	12E	10, 15
51	AMC397169	MF 54	2009-079482	2S	12E	10
52	AMC397170	MF 55	2009-079483	2S	12E	10
53	AMC397171-191	MF 56	2009-079484	2S	12E	10, 15
54	AMC402774	MF 57	2010-104775	2S	12E	10
55	AMC402775	MF 57F	2010-104776	2S	12E	10
56	AMC402776-777	MF 58	2010-104777	2S	12E	10
57	AMC397172	MF 59	2009-079485	2S	12E	10
58	AMC402777	MF 60	2010-104778	2S	12E	10
59	AMC397173	MF 61	2009-079486	2S	12E	10
60	AMC397174	MF 62	2009-079487	2S	12E	10
61	AMC397175	MF 63	2009-079488	2S	12E	10
62	AMC397176	MF 64	2009-079489	2S	12E	10
63	AMC397177	MF 65	2009-079490	2S	12E	10
64	AMC397178	MF 66	2009-079491	2S	12E	10
65	AMC397179	MF 67	2009-079492	2S	12E	10
66	AMC397180	MF 68	2009-079493	2S	12E	10
67	AMC397181	MF 69	2009-079494	2S	12E	10
68	AMC397182	MF 70	2009-079495	2S	12E	10
69	AMC397183	MF 71	2009-079496	2S	12E	10
70	AMC397184	MF 72	2009-079497	2S	12E	10
71	AMC397185	MF 73	2009-079498	2S	12E	10
72	AMC397186	MF 74	2009-079499	2S	12E	10
73	AMC397187	MF 75	2009-079500	2S	12E	10, 15
74	AMC397188	MF 76	2009-079501	2S	12E	10, 15
75	AMC397189	MF 77	2009-079502	2S	12E	10, 14, 15
76	AMC397190	MF 78	2009-079503	2S	12E	11
77	AMC397191	MF 79	2009-079504	2S	12E	11
78	AMC409194	MF 80	2011-055366	2S	12E	11
79	AMC409195	MF 81	2011-055367	2S	12E	11
80	AMC409196	MF 82	2011-055368	2S	12E	11
81	AMC409197	MF 83	2011-055369	2S	12E	11
82	AMC409198	MF 84	2011-055370	2S	12E	11
83	AMC409199	MF 85	2011-055371	2S	12E	11
84	AMC409200	MF 86	2011-055372	2S	12E	11
85	AMC409201	MF 87	2011-055373	2S	12E	11
86	AMC409202	MF 88	2011-055374	2S	12E	11
87	AMC409203	MF 89	2011-055375	2S	12E	11
88	AMC409204	MF 90	2011-055376	2S	12E	11
89	AMC409205	MF 91	2011-055377	2S	12E	11
90	AMC409206	MF 92	2011-055378	2S	12E	11
91	AMC409207	MF 93	2011-055379	2S	12E	11
92	AMC409208	MF 94	2011-055380 ; 2011-080580	2S	12E	11
93	AMC409209	MF 95	2011-055381	2S	12E	11
94	AMC409210	MF 96	2011-055382	2S	12E	11
95	AMC409211	MF 97	2011-055383	2S	12E	11
96	AMC409212	MF 98	2011-055384	2S	12E	11

PHOENIX, AZ

RECEIVED  
B.L.M. AZ STATE OFFICE  
2/11/16  
10 11 12 13 14 15 16 17 18 19 20

**Exhibit A**  
Project: Superior West

97	AMC409213	MF 99	2011-055385	2S	12E	20
98	AMC409214	MF 100	2011-055386	2S	12E	20, 21
99	AMC409215	MF 101	2011-055387	2S	12E	21
100	AMC409216	MF 102	2011-055388	2S	12E	21
101	AMC409217	MF 103	2011-055389	2S	12E	21
102	AMC409218	MF 104	2011-055390	2S	12E	21
103	AMC409219	MF 105	2011-055391	2S	12E	21
104	AMC409220	MF106	2011-055392	2S	12E	21
105	AMC409221	MF 107	2011-055393	2S	12E	21
106	AMC409222	MF 108	2011-055394	2S	12E	21
107	AMC409223	MF 109	2011-055395	2S	12E	21
108	AMC409224	MF 110	2011-055396	2S	12E	21, 55
109	AMC409225	MF 111	2011-055397	2S	12E	20
110	AMC409226	MF 112	2011-055398	2S	12E	20
111	AMC409227	MF 113	2011-055399	2S	12E	20
112	AMC409228	MF 114	2011-055400	2S	12E	20
113	AMC409229	MF 115	2011-055401	2S	12E	20
114	AMC409230	MF 116	2011-055402	2S	12E	20
115	AMC409231	MF 117	2011-055403	2S	12E	21
116	AMC409232	MF 118	2011-055404	2S	12E	21
117	AMC409233	MF 119	2011-055405	2S	12E	21
118	AMC409234	MF 120	2011-055406	2S	12E	21
119	AMC409235	MF 121	2011-055407	2S	12E	21
120	AMC409236	MF 122	2011-055408	2S	12E	21
121	AMC409237	MF 123	2011-055409	2S	12E	21
122	AMC409238	MF 124	2011-055410	2S	12E	21
123	AMC409239	MF 125	2011-055411	2S	12E	21
124	AMC409240	MF 126	2011-055412	2S	12E	21
125	AMC409241	MF 127	2011-055413	2S	12E	21
126	AMC409242	MF 128	2011-055414	2S	12E	21
127	AMC409243	MF 129	2011-055415	2S	12E	21
128	AMC409244	MF 130	2011-055416	2S	12E	21, 20
129	AMC409245	MF 131	2011-055417	2S	12E	21, 20
130	AMC409246	MF 132	2011-055418	2S	12E	21, 28
131	AMC409247	MF 133	2011-055419	2S	12E	21, 28
132	AMC409248	MF 134	2011-055420	2S	12E	21, 28
133	AMC409249	MF 135	2011-055421	2S	12E	21, 28
134	AMC409250	MF 136	2011-055422	2S	12E	21, 28
135	AMC409251	MF 137	2011-055423	2S	12E	21, 28
136	AMC409252	MF 138	2011-055424	2S	12E	21, 28
137	AMC409253	MF 139	2011-055425	2S	12E	21, 28
138	AMC409254	MF 140	2011-055426	2S	12E	21, 22, 27, 28
139	AMC409255	MF 141	2011-055427	2S	12E	29
140	AMC409256	MF 142	2011-055428	2S	12E	29
141	AMC409257	MF 143	2011-055429	2S	12E	29
142	AMC409258	MF 144	2011-055430	2S	12E	29
143	AMC409259	MF 145	2011-055431	2S	12E	29
144	AMC409260	MF 146	2011-055432	2S	12E	29
145	AMC409261	MF 147	2011-055433	2S	12E	28, 29
						28

PHOENIX, AZ

RECEIVED  
B.L.M. AZ STATE OFFICE  
2014 AUG 28 11:29 AM







**Exhibit A**  
Project: Superior West

Pinal County  
Arizona

244	AMC374611	SUP 46	2006-145249	1S	12E	31
245	AMC374612	SUP 47	2006-145250	1S	12E	31
246	AMC374613	SUP 48	2006-145251	1S	12E	31
247	AMC374614	SUP 49	2006-145252	1S	12E	31;32
248	AMC374615	SUP 50	2006-145253	1S	12E	32
249	AMC374616	SUP 51	2006-145254	1S	12E	32
250	AMC374617	SUP 52	2006-145255	1S	12E	32
251	AMC374618	SUP 53	2006-145256; 2011-065569	1S	12E	32
252	AMC412750	SUP 54 New	2011-101424	1S	12E	32
253	AMC412751	SUP 55 New	2011-101425	1S	12E	32
254	AMC412752	SUP 56 New	2011-101426	1S	12E	32
255	AMC412753	SUP 57 New	2011-101427	1S	12E	32
256	AMC412754	SUP 58 New	2011-101428	1S	12E	32
257	AMC412755	SUP 59 New	2011-101429	1S	12E	32;33
258	AMC412756	SUP 60 New	2011-101430	1S	12E	33
259	AMC412757	SUP 61 New	2011-101431	1S	12E	33
260	AMC412758	SUP 62 New	2011-101432	1S	12E	33
261	AMC374628	SUP 63	2006-145266	1S	12E	33
262	AMC374629	SUP 64	2006-145267	1S	12E	31
263	AMC374630	SUP 65	2006-145268	1S	12E	31
264	AMC374631	SUP 66	2006-145269	1S	12E	31
265	AMC374632	SUP 67	2006-145270	1S	12E	31
266	AMC374633	SUP 68	2006-145271	1S	12E	31
267	AMC374634	SUP 69	2006-145272	1S	12E	31;32
268	AMC374635	SUP 70	2006-145273	1S	12E	32
269	AMC374636	SUP 71	2006-145274	1S	12E	32
270	AMC374637	SUP 72	2006-145275	1S	12E	32
271	AMC374638	SUP 73	2006-145276; 2011-101460	1S	12E	32
272	AMC412759	SUP 74 New	2011-101433	1S	12E	32
273	AMC412760	SUP 75 New	2011-101434	1S	12E	32
274	AMC412761	SUP 76 New	2011-101435	1S	12E	32
275	AMC412762	SUP 77 New	2011-101436	1S	12E	32
276	AMC412763	SUP 78 New	2011-101437	1S	12E	32
277	AMC412764	SUP 79 New	2011-101438	1S	12E	32
278	AMC412765	SUP 80 New	2011-101439	1S	12E	32
279	AMC412766	SUP 81 New	2011-101440	1S	12E	32
280	AMC412767	SUP 82 New	2011-101441	1S	12E	32
281	AMC374648	SUP 83	2006-145286	1S	12E	33
282	AMC374649	SUP 84	2006-145287	1S	12E	33
283	AMC374650	SUP 85	2006-145288	1S	12E	33
284	AMC374651	SUP 86	2006-145289	1S	12E	33
285	AMC374652	SUP 87	2006-145290	1S	12E	33;34
286	AMC374653	SUP 88	2006-145291	1S	12E	34
287	AMC374654	SUP 89	2006-145292	1S;2S	12E;11E	34
288	AMC374655	SUP 90	2006-145293	1S;2S	12E;11E	31;1
289	AMC374656	SUP 91	2006-145294	1S;2S	12E;11E	31;1
290	AMC374657	SUP 92	2006-145295	1S;2S	12E;11E	31;1
291	AMC374658	SUP 93	2006-145296	1S;2S	12E;11E	31;1
292	AMC374659	SUP 94	2006-145297	1S;2S;2S	12E;11E;11E	31;1;6

PHOENIX, AZ

RECEIVED  
B.L.M. AZ STATE OFFICE  
AUG 28 2014

**Exhibit A**  
Project: Superior West

293	AMC374660	SUP 95	2006-145298	1S;1S;2S	12E;12E;11E	31;32;6
294	AMC374661	SUP 96	2006-145299	1S;2S	12E;11E	32;6
295	AMC374662	SUP 97	2006-145300	1S;2S	12E;11E	32;6
296	AMC374663	SUP 98	2006-145301	1S;2S	12E;11E	32;6
297	AMC374664	SUP 99	2006-145302 ; 2011-101461	1S;2S	12E;11E	32;6
298	AMC374665	SUP 100	2006-145303 ; 2011-101462	1S;2S	12E;11E	32;6
299	AMC374666	SUP 101	2006-145304 ; 2011-101463	1S;2S	12E;11E	32;6
300	AMC374667	SUP 102	2006-145305 ; 2011-101464	1S;2S	12E;11E	32;6
301	AMC374668	SUP 103	2006-145306 ; 2011- 101465	1S;2S;2S	12E;11E;11E	32;5;6
302	AMC374669	SUP 104	2006-145307 ; 2011-101466	1S;2S	12E;11E	32;5
303	AMC374670	SUP 105	2006-145308 ; 2011-101467	1S;1S;2S	12E;12E;11E	32;33;5
304	AMC374671	SUP 106	2006-145309 ; 2011-101468	1S;2S	12E;11E	33;5
305	AMC374672	SUP 107	2006-145310 ; 2011-101469	1S;2S	12E;11E	33;5
306	AMC374673	SUP 108	2006-145311 ; 2011-101470	1S;2S	12E;11E	33;5
307	AMC374674	SUP 109	2006-145312	1S	12E	33
308	AMC374675	SUP 110	2006-145313	1S	12E	33;34
309	AMC374676	SUP 111	2006-145314	2S	11E	1
310	AMC374677	SUP 115	2006-145318	2S	12E	6
311	AMC374678	SUP 116	2006-145319	2S	12E	6
312	AMC374679	SUP 117	2006-145320	2S	12E	6
313	AMC374680	SUP 112	2006-145315	2S	11E	1
314	AMC374681	SUP 113	2006-145316	2S;2S	11E;12E	1;6
315	AMC374682	SUP 114	2006-145317	2S	12E	6
316	AMC374683	SUP 118	2006-145321	2S	12E	5;6
317	AMC374684	SUP 119	2006-145322	2S	12E	5
318	AMC374685	SUP 120	2006-145323	2S	12E	5
319	AMC374686	SUP 121	2006-145324	2S	12E	5
320	AMC374687	SUP 122	2006-145325	2S	12E	5
321	AMC402770	SUPN 1	2010-104771, 2014-020496	1S	12E	22
322	AMC402771	SUPN 2	2010-104772, 2014-020497	1S	12E	22
323	AMC402772	SUPN 3	2010-104773, 2014-020498	1S	12E	22
324	AMC402773	SUPN 4	2010-104774, 2014-020499	1S	12E	22
325	AMC383595	SUPN 5	2007-68353	1S	12E	22
326	AMC383596	SUPN 6	2007-68354	1S	12E	22
327	AMC383597	SUPN 7	2007-68355	1S	12E	22
328	AMC383598	SUPN 8	2007-68356	1S	12E	22
329	AMC383599	SUPN 9	2007-68357	1S	12E	22
330	AMC383600	SUPN 10	2007-68358	1S	12E	22
331	AMC383601	SUPN 11	2007-68359	1S	12E	22
332	AMC383602	SUPN 12	2007-68360	1S	12E	22
333	AMC383603	SUPN 13	2007-68361	1S	12E	21
334	AMC383604	SUPN 14	2007-68362	1S	12E	21
335	AMC383605	SUPN 15	2007-68363	1S	12E	21
336	AMC383606	SUPN 16	2007-68364	1S	12E	21
337	AMC383607	SUPN 17	2007-68365	1S	12E	21
338	AMC383608	SUPN 18	2007-68366	1S	12E	21
339	AMC383609	SUPN 19	2007-68367	1S	12E	21
340	AMC383610	SUPN 20	2007-68368	1S	12E	21
341	AMC383611	SUPN 21	2007-68369	1S	12E	22

RECEIVED  
 B.L.M. AZ STATE OFFICE  
 2014 AUG 28 PM 3:46  
 PHOENIX, AZ



**Exhibit A**  
Project: Superior West

Pinal County  
Arizona

342	AMC383612	SUPN 22	2007-68370	1S	12E	22
343	AMC383613	SUPN 23	2007-68371	1S	12E	22
344	AMC383614	SUPN 24	2007-68372	1S	12E	22
345	AMC383615	SUPN 25	2007-68373 ; 2011-101471	1S	12E	20;21;28;29
346	AMC383616	SUPN 26	2007-68374 ; 2011-101472	1S	12E	21;28
347	AMC383617	SUPN 27	2007-68375 ; 2011-101473	1S	12E	21;28
348	AMC383618	SUPN 28	2007-68376 ; 2011-101474	1S	12E	21;28
349	AMC383619	SUPN 29	2007-68377 ; 2011-101475	1S	12E	21;28
350	AMC383620	SUPN 30	2007-68378 ; 2011-101476	1S	12E	21;28
351	AMC383621	SUPN 31	2007-68379 ; 2011-101477	1S	12E	21;28
352	AMC383622	SUPN 32	2007-68380 ; 2011-101478	1S	12E	21;28
353	AMC383623	SUPN 33	2007-68381 ; 2011-101479	1S	12E	21;28
354	AMC383624	SUPN 34	2007-68382	1S	12E	21;22;28;29
355	AMC383625	SUPN 35	2007-68383	1S	12E	22;27
356	AMC383626	SUPN 36	2007-68384	1S	12E	22;27
357	AMC383627	SUPN 37	2007-68385	1S	12E	22;27
358	AMC383633	SUPN 43	2007-68391	1S	12E	22;27
359	AMC383634	SUPN 44	2007-68392	1S	12E	29
360	AMC383635	SUPN 45	2007-68393	1S	12E	29
361	AMC383636	SUPN 46	2007-68394	1S	12E	29
362	AMC412768	SUPN 47 New	2011-101442	1S	12E	29
363	AMC412769	SUPN 48 New	2011-101443	1S	12E	28;29
364	AMC412770	SUPN 49 New	2011-101444	1S	12E	28
365	AMC412771	SUPN 50 New	2011-101445	1S	12E	28
366	AMC412772	SUPN 51 New	2011-101446	1S	12E	28
367	AMC412773	SUPN 52 New	2011-101447	1S	12E	28
368	AMC412774	SUPN 53 New	2011-101448	1S	12E	28
369	AMC412775	SUPN 54 New	2011-101449	1S	12E	28
370	AMC412776	SUPN 55 New	2011-101450	1S	12E	28
371	AMC383646	SUPN 56	2007-68404	1S	12E	27;28
372	AMC383647	SUPN 57	2007-68405	1S	12E	27
373	AMC383648	SUPN 58	2007-68406	1S	12E	27
374	AMC383649	SUPN 59	2007-68407	1S	12E	27
375	AMC383655	SUPN 65	2007-68413	1S	12E	27
376	AMC383656	SUPN 66	2007-68414	1S	12E	29
377	AMC383657	SUPN 67	2007-68415	1S	12E	29
378	AMC383658	SUPN 68	2007-68416	1S	12E	29
379	AMC412777	SUPN 69 New	2011-101451	1S	12E	28;29
380	AMC412778	SUPN 70 New	2011-101452	1S	12E	28
381	AMC412779	SUPN 71 New	2011-101453	1S	12E	28
382	AMC412780	SUPN 72 New	2011-101454	1S	12E	28
383	AMC412781	SUPN 73 New	2011-101455	1S	12E	28
384	AMC412782	SUPN 74 New	2011-101456	1S	12E	28
385	AMC412783	SUPN 75 New	2011-101457	1S	12E	28
386	AMC412784	SUPN 76 New	2011-101458	1S	12E	28
387	AMC412785	SUPN 77 New	2011-101459	1S	12E	28
388	AMC383668	SUPN 78	2007-68426	1S	12E	27;28
389	AMC383669	SUPN 79	2007-68427	1S	12E	27
390	AMC383670	SUPN 80	2007-68428	1S	12E	27

RECEIVED  
 PINAL COUNTY CLERK'S OFFICE  
 PHOENIX, AZ  
 2014 AUG 28 P 3:46



**Exhibit A**  
Project: Superior West

Pinal County  
Arizona

391	AMC383671	SUPN 81	2007-68429	1S	12E	27
392	AMC391151	SNB 1	2008-034706	10S	12E	33
393	AMC391152	SNB 2	2008-034707	10S	12E	33
394	AMC391153	SNB 3	2008-034708	10S	12E	34
395	AMC 401708	SS-3	2010-075019	2S	12E	15
396	AMC 401709	SS-4	2010-075020	2S	12E	15
397	AMC 401710	SS-5	2010-075021	2S	12E	15
398	AMC 401711	SS-6	2010-075022	2S	12E	15
399	AMC 401712	SS-7	2010-075023	2S	12E	15
400	AMC 401713	SS-8	2010-075024	2S	12E	15
401	AMC 401714	SS-9	2010-075025	2S	12E	15
402	AMC 401715	SS-10	2010-075026	2S	12E	15
403	AMC 401716	SS-11	2010-075027	2S	12E	15
404	AMC 401717	SS-12	2010-075028	2S	12E	15
405	AMC 401718	SS-13	2010-075029	2S	12E	15
406	AMC 401719	SS-14	2010-075030	2S	12E	15
407	AMC 401720	SS-15	2010-075031	2S	12E	15
408	AMC 401721	SS-16	2010-075032	2S	12E	15
409	AMC 401722	SS-17	2010-075033	2S	12E	15
410	AMC 401723	SS-18	2010-075034	2S	12E	15
411	AMC 401724	SS-19	2010-075035	2S	12E	15
412	AMC 401725	SS-20	2010-075036	2S	12E	15
413	AMC 401726	SS-21	2010-075037	2S	12E	15
414	AMC 401727	SS-22	2010-075038	2S	12E	15
415	AMC 401728	SS-23	2010-075039	2S	12E	15
416	AMC 401729	SS-24	2010-075040	2S	12E	15
417	AMC 401730	SS-25	2010-075041	2S	12E	15
418	AMC 401731	SS-26	2010-075042	2S	12E	15
419	AMC 401732	SS-27	2010-075043	2S	12E	15
420	AMC 401733	SS-28	2010-075044	2S	12E	15
421	AMC 401734	SS-29	2010-075045	2S	12E	15
422	AMC 401735	SS-30	2010-075046	2S	12E	15
423	AMC 401736	SS-31	2010-075047	2S	12E	15
424	AMC 401737	SS-32	2010-075048	2S	12E	15
425	AMC 401738	SS-33	2010-075049	2S	12E	15
426	AMC 401739	SS-34	2010-075050	2S	12E	15
427	AMC 401740	SS-35	2010-075051	2S	12E	22
428	AMC 401741	SS-36	2010-075052	2S	12E	22
429	AMC 401742	SS-37	2010-075053	2S	12E	22
430	AMC 401743	SS-38	2010-075054	2S	12E	22
431	AMC 401744	SS-39	2010-075055	2S	12E	22
432	AMC 401745	SS-40	2010-075056	2S	12E	22
433	AMC 401746	SS-41	2010-075057	2S	12E	22
434	AMC 401747	SS-42	2010-075058	2S	12E	22
435	AMC 401795	SS-90	2010-075106	2S	12E	22
436	AMC 401796	SS-91	2010-075107	2S	12E	23
437	AMC 428572	SSX 1	2014-039319	2S	12E	23
438	AMC 428573	SSX 2	2014-039320	2S	12E	13
439	AMC 428574	SSX 3	2014-039321	2S	12E	13

PHOENIX, AZ

RECEIVED  
B.L.M. AZ STATE OFFICE  
2014 AUG 28 P 3:46

**Exhibit A**  
Project: Superior West

Pinal County  
Arizona

440	AMC 428575	SSX 4	2014-039322	2S	12E, 13E	13,18
441	AMC 428576	SSX 5	2014-039323	2S	13E	18
442	AMC 428577	SSX 6	2014-039324	2S	13E	18
443	AMC 428578	SSX 7	2014-039325	2S	13E	18
444	AMC 428579	SSX 8	2014-039326	2S	13E	18
445	AMC 428580	SSX 9	2014-039327	2S	13E	18
446	AMC 428581	SSX 10	2014-039328	2S	12E	13
447	AMC 428582	SSX 11	2014-039329	2S	12E	13
448	AMC 428583	SSX 12	2014-039330	2S	12E	13
449	AMC 428584	SSX 13	2014-039331	2S	12E, 13E	13,18
450	AMC 428585	SSX 14	2014-039332	2S	13E	18
451	AMC 428586	SSX 15	2014-039333	2S	13E	18
452	AMC 428587	SSX 16	2014-039334	2S	13E	18
453	AMC 428588	SSX 17	2014-039335	2S	13E	18
454	AMC 428589	SSX 18	2014-039336	2S	13E	18
455	AMC 428590	SSX 19	2014-039337	2S	13E	18
456	AMC 428591	SSX 20	2014-039338	2S	12E	13
457	AMC 428592	SSX 21	2014-039339	2S	12E	13
458	AMC 428593	SSX 22	2014-039340	2S	12E	13,24
459	AMC 428594	SSX 23	2014-039341	2S	12E, 13E, 13E	13, 24, 18, 19
460	AMC 428595	SSX 24	2014-039342	2S	13E	18,19
461	AMC 428596	SSX 25	2014-039343	2S	13E	18,19
462	AMC 428597	SSX 26	2014-039344	2S	13E	18,19
463	AMC 428598	SSX 27	2014-039345	2S	13E	18,19
464	AMC 428599	SSX 28	2014-039346	2S	13E	18,19
465	AMC 428600	SSX 29	2014-039347	2S	13E	18,19,17,20
466	AMC 428601	SSX 30	2014-039348	2S	13E	17,20
467	AMC 428602	SSX 31	2014-039349	2S	13E	17,20
468	AMC 428603	SSX 32	2014-039350	2S	13E	17,20
469	AMC 428604	SSX 33	2014-039351	2S	13E	17,20
470	AMC 428605	SSX 34	2014-039352	2S	13E	17,20
471	AMC 428606	SSX 35	2014-039353	2S	13E	17,20
472	AMC 428607	SSX 36	2014-039354	2S	13E	17,20
473	AMC 428608	SSX 37	2014-039355	2S	12E	13
474	AMC 428609	SSX 38	2014-039356	2S	12E	13
475	AMC 428610	SSX 39	2014-039357	2S	12E	13
476	AMC 428611	SSX 40	2014-039358	2S	12E	13
477	AMC 428612	SSX 41	2014-039359	2S	12E	13
478	AMC 428613	SSX 42	2014-039360	2S	12E	13
479	AMC 428614	SSX 43	2014-039361	2S	12E	13
480	AMC 428615	SSX 44	2014-039362	2S	12E	24
481	AMC 428616	SSX 45	2014-039363	2S	12E	23
482	AMC 428617	SSX 46	2014-039364	2S	12E	24
483	AMC 428618	SSX 47	2014-039365	2S	12E	24
484	AMC 428619	SSX 48	2014-039366	2S	12E	24
485	AMC 428620	SSX 49	2014-039367	2S	12E	24
486	AMC 428621	SSX 50	2014-039368	2S	12E	24
487	AMC 428622	SSX 51	2014-039369	2S	12E	24
488	AMC 428623	SSX 52	2014-039370	2S	12E	24

RECEIVED  
 BLM, AZ STATE OFFICE  
 PHOENIX, AZ  
 2014 AUG 28 P 3:46

**Exhibit A**  
Project: Superior West

489	AMC 428624	SSX 53	2014-039371	2S	12E,13E	24,19
490	AMC 428625	SSX 54	2014-039372	2S	13E	19
491	AMC 428626	SSX 55	2014-039373	2S	13E	19
492	AMC 428627	SSX 56	2014-039374	2S	13E	19
493	AMC 428628	SSX 57	2014-039375	2S	13E	19
494	AMC 428629	SSX 58	2014-039376	2S	13E	19
495	AMC 428630	SSX 59	2014-039377	2S	13E	19,20
496	AMC 428631	SSX 60	2014-039378	2S	13E	20
497	AMC 428632	SSX 61	2014-039379	2S	13E	20
498	AMC 428633	SSX 62	2014-039380	2S	13E	20
499	AMC 428634	SSX 63	2014-039381	2S	13E	20
500	AMC 428635	SSX 64	2014-039382	2S	13E	20
501	AMC 428636	SSX 65	2014-039383	2S	13E	20
502	AMC 428637	SSX 66	2014-039384	2S	13E	20
503	AMC 428638	SSX 67	2014-039385	2S	13E	20
504	AMC 428639	SSX 68	2014-039386	2S	12E	23,24
505	AMC 428640	SSX 69	2014-039387	2S	12E	24
506	AMC 428641	SSX 70	2014-039388	2S	12E	24
507	AMC 428642	SSX 71	2014-039389	2S	12E	24
508	AMC 428643	SSX 72	2014-039390	2S	12E	24
509	AMC 428644	SSX 73	2014-039391	2S	12E	24
510	AMC 428645	SSX 74	2014-039392	2S	12E	24
511	AMC 428646	SSX 75	2014-039393	2S	12E	24
512	AMC 428647	SSX 76	2014-039394	2S	12E	24
513	AMC 428648	SSX 77	2014-039395	2S	12E,13E	24,19
514	AMC 428649	SSX 78	2014-039396	2S	13E	19
515	AMC 428650	SSX 79	2014-039397	2S	13E	19
516	AMC 428651	SSX 80	2014-039398	2S	13E	19
517	AMC 428652	SSX 81	2014-039399	2S	13E	19
518	AMC 428653	SSX 82	2014-039400	2S	13E	19
519	AMC 428654	SSX 83	2014-039401	2S	13E	19,20
520	AMC 428655	SSX 84	2014-039402	2S	13E	20
521	AMC 428656	SSX 85	2014-039403	2S	13E	20
522	AMC 428657	SSX 86	2014-039404	2S	13E	20
523	AMC 428658	SSX 87	2014-039405	2S	13E	20
524	AMC 428659	SSX 88	2014-039406	2S	13E	20
525	AMC 428660	SSX 89	2014-039407	2S	13E	20
526	AMC 428661	SSX 90	2014-039408	2S	13E	20
527	AMC 428662	SSX 91	2014-039409	2S	13E	20
528	AMC 428663	SSX 92	2014-039410	2S	13E	23,24,25,26
529	AMC 428664	SSX 93	2014-039411	2S	12E	24
530	AMC 428665	SSX 94	2014-039412	2S	12E	24,25
531	AMC 428666	SSX 95	2014-039413	2S	12E	24,25
532	AMC 428667	SSX 96	2014-039414	2S	12E	24,25
533	AMC 428668	SSX 97	2014-039415	2S	12E	24,25
534	AMC 428669	SSX 98	2014-039416	2S	12E	24,25
535	AMC 428670	SSX 99	2014-039417	2S	12E	24,25
536	AMC 428671	SSX 100	2014-039418	2S	12E	24,25
537	AMC 428672	SSX 101	2014-039419	2S	12E,12E,13E,13E	24,25,19,30

RECEIVED  
 PINAL COUNTY ARIZONA  
 2014 AUG 28 P 3:46  
 PHOENIX, AZ

**Exhibit A**  
Project: Superior West

Pinal County  
Arizona

538	AMC 428673	SSX 102	2014-039420	2S	13E	19,30
539	AMC 428674	SSX 103	2014-039421	2S	13E	19,30
540	AMC 428675	SSX 104	2014-039422	2S	13E	19,30
541	AMC 428676	SSX 105	2014-039423	2S	13E	19,30
542	AMC 428677	SSX 106	2014-039424	2S	13E	19,30
543	AMC 428678	SSX 107	2014-039425	2S	13E	19,30
544	AMC 428679	SSX 108	2014-039426	2S	13E	19,30,20,29
545	AMC 428680	SSX 109	2014-039427	2S	13E	20,29
546	AMC 428681	SSX 110	2014-039428	2S	13E	20,29
547	AMC 428682	SSX 111	2014-039429	2S	12E	26
548	AMC 428683	SSX 112	2014-039430	2S	12E	26
549	AMC 428684	SSX 113	2014-039431	2S	12E	26
550	AMC 428685	SSX 114	2014-039432	2S	12E	26
551	AMC 428686	SSX 115	2014-039433	2S	12E	26
552	AMC 428687	SSX 116	2014-039434	2S	12E	26
553	AMC 428688	SSX 117	2014-039435	2S	12E	26,25
554	AMC 428689	SSX 118	2014-039436	2S	12E	25
555	AMC 428690	SSX 119	2014-039437	2S	12E	25
556	AMC 428691	SSX 120	2014-039438	2S	12E	25
557	AMC 428692	SSX 121	2014-039439	2S	12E	25
558	AMC 428693	SSX 122	2014-039440	2S	12E	25
559	AMC 428694	SSX 123	2014-039441	2S	12E	25
560	AMC 428695	SSX 124	2014-039442	2S	12E	25
561	AMC 428696	SSX 125	2014-039443	2S	12E	25
562	AMC 428697	SSX 126	2014-039444	2S	12E,13E	25,30
563	AMC 428698	SSX 127	2014-039445	2S	13E	30
564	AMC 428699	SSX 128	2014-039446	2S	13E	30
565	AMC 428700	SSX 129	2014-039447	2S	13E	30
566	AMC 428701	SSX 130	2014-039448	2S	13E	30
567	AMC 428702	SSX 131	2014-039449	2S	13E	30,29
568	AMC 428703	SSX 132	2014-039450	2S	13E	29
569	AMC 428704	SSX 133	2014-039451	2S	13E	29
570	AMC 428705	SSX 134	2014-039452	2S	12E	26
571	AMC 428706	SSX 135	2014-039453	2S	12E	26
572	AMC 428707	SSX 136	2014-039454	2S	12E	26
573	AMC 428708	SSX 137	2014-039455	2S	12E	26
574	AMC 428709	SSX 138	2014-039456	2S	12E	26
575	AMC 428710	SSX 139	2014-039457	2S	12E	26
576	AMC 428711	SSX 140	2014-039458	2S	12E	26,25
577	AMC 428712	SSX 141	2014-039459	2S	12E	25
578	AMC 428713	SSX 142	2014-039460	2S	12E	25
579	AMC 428714	SSX 143	2014-039461	2S	12E	25
580	AMC 428715	SSX 144	2014-039462	2S	12E	25
581	AMC 428716	SSX 145	2014-039463	2S	12E	25
582	AMC 428717	SSX 146	2014-039464	2S	12E	25
583	AMC 428718	SSX 147	2014-039465	2S	12E	25
584	AMC 428719	SSX 148	2014-039466	2S	12E	25
585	AMC 428720	SSX 149	2014-039467	2S	12E,13E	25,30
586	AMC 428721	SSX 150	2014-039468	2S	13E	30
					13E	30

PHOENIX, AZ

RECEIVED  
BLM, AZ STATE OFFICE  
2014 AUG 28 P 3:47



**Exhibit A**  
Project: Superior West

Pinal County  
Arizona

587	AMC 428722	SSX 151	2014-039469	2S	13E	30
588	AMC 428723	SSX 152	2014-039470	2S	13E	30
589	AMC 428724	SSX 153	2014-039471	2S	13E	30
590	AMC 428725	SSX 154	2014-039472	2S	13E	29
591	AMC 428726	SSX 155	2014-039473	2S	13E	29
592	AMC 428727	SSX 156	2014-039474	2S	13E	29
593	AMC 428728	SSX 157	2014-039475	2S	12E	26
594	AMC 428729	SSX 158	2014-039476	2S	12E	26
595	AMC 428730	SSX 159	2014-039477	2S	12E	26
596	AMC 428731	SSX 160	2014-039478	2S	12E	26
597	AMC 428732	SSX 161	2014-039479	2S	12E	26
598	AMC 428733	SSX 162	2014-039480	2S	12E	26
599	AMC 428734	SSX 163	2014-039481	2S	12E	26
600	AMC 428735	SSX 164	2014-039482	2S	12E	26
601	AMC 428736	SSX 165	2014-039483	2S	12E	26
602	AMC 428737	SSX 166	2014-039484	2S	12E	26
603	AMC 428738	SSX 167	2014-039485	2S	12E	25
604	AMC 428739	SSX 168	2014-039486	2S	12E	25
605	AMC 428740	SSX 169	2014-039487	2S	12E	25
606	AMC 428741	SSX 170	2014-039488	2S	12E	25
607	AMC 428742	SSX 171	2014-039489	2S	12E	25
608	AMC 428743	SSX 172	2014-039490	2S	12E	25
609	AMC 428744	SSX 173	2014-039491	2S	12E	25
610	AMC 428745	SSX 174	2014-039492	2S	12E	25
611	AMC 428746	SSX 175	2014-039493	2S	12E	25
612	AMC 428747	SSX 176	2014-039494	2S	12E,13E	25,30
613	AMC 428748	SSX 177	2014-039495	2S	13E	30
614	AMC 428749	SSX 178	2014-039496	2S	13E	30
615	AMC 428750	SSX 179	2014-039497	2S	13E	30
616	AMC 428751	SSX 180	2014-039498	2S	13E	30
617	AMC 428752	SSX 181	2014-039499	2S	13E	30
618	AMC 428753	SSX 182	2014-039500	2S	13E	30,29
619	AMC 428754	SSX 183	2014-039501	2S	13E	29
620	AMC 428755	SSX 184	2014-039502	2S	13E	29
621	AMC 428756	SSX 185	2014-039503	2S	12E	26
429002-622	Not Recorded	MF 201	Not Recorded	2S	13E	26
429003-623	Not Recorded	MF 202	Not Recorded	2S	12E	16
				2S	12E	16

PHOENIX, AZ

2014 AUG 28 P 3:47

RECEIVED  
B.L.M. AZ STATE OFFICE

**United States Department of the Interior**  
**Bureau of Land Management**  
 LANDS/RECREATION & PLANNING  
 ONE N CENTRAL AVE  
 PHOENIX, AZ 85004 -2203  
 Phone: 602-417-9200

Receipt

No: 3116289

<b>Transaction #:</b> 3208033	
<b>Date of Transaction:</b> 08/28/2014	
CUSTOMER:	
BRONCO CREEK EXPLORATION INC. 1815 E WINSETT ST TUCSON,AZ 85719-6547 US	

LINE #	QTY	DESCRIPTION	REMARKS	UNIT PRICE	TOTAL
1	2.00	LOCATABLE MINERALS / MINING CLAIMS-NEW,UNADJUD, ONE OR MORE AUTH NOS / NEW MINING CLAIM LOCATION FEE \$34 <b>CASES:</b> AMC429002/\$34.00, AMC429003/\$34.00		- n/a -	68.00
2	2.00	LOCATABLE MINERALS / MINING CLAIMS-NEW,UNADJUD, ONE OR MORE AUTH NOS / NEW MINING CLAIM MAINT FEE \$140 <b>CASES:</b> AMC429002/\$140.00, AMC429003/\$140.00		- n/a -	280.00
3	2.00	LOCATABLE MINERALS / MINING CLAIMS-NEW,UNADJUD, ONE OR MORE AUTH NOS / NEW MINING CLAIM PROCESSING FEE <b>CASES:</b> AMC429002/\$20.00, AMC429003/\$20.00		- n/a -	40.00
4	1.00	LOCATABLE MINERALS / MINING CLAIMS-NOT NEW-UNADJUD,ONE AUTH NO. ONLY / MINING CLAIM MONEY RECEIVED <b>CASES:</b> AMC391101/\$96565.00	MAINT (623) 2015	- n/a -	96565.00
<b>TOTAL:</b>					<b>\$96,953.00</b>

PAYMENT INFORMATION			
1	AMOUNT:	96953.00	POSTMARKED: N/A
	TYPE:	CHECK	RECEIVED: 08/28/2014
	CHECK NO:	2343	
	NAME:	BRONCO CREEK EXPLORATION INC. 1815 E WINSETT ST TUCSON AZ 85719-6547 US	

REMARKS
---------

This receipt was generated by the automated BLM Collections and Billing System and is a paper representation of a portion of the official electronic record contained therein.



374566  
383591  
391101  
397169  
402770  
409194  
409984  
412740

August 7, 2013

After recording, return to:  
Freeport-McMoRan Corporation  
Attn: D. Dempsey  
333 North Central Avenue  
Phoenix, AZ 85004

Bureau of Land Management  
Department of the Interior  
One N. Central Avenue  
Phoenix, AZ 85004

NO. OF CLAIMS 378  
AMOUNT 52,920  
RECEIPT NO. 2849688  
INIT. SD

\*\* BLM-ASO\*\*

2013

**NOTICE OF INTENT TO HOLD MINING CLAIMS AND PAYMENT OF BLM MAINTENANCE FEE**

Re: Payment of Annual Claim Maintenance Fee

Dear Sir or Madam:

This will serve as notice that Freeport-McMoRan Mineral Properties Inc., whose address for purpose of this filing is Land and Water Department, 333 North Central Ave., Phoenix, Arizona 85004, leases or otherwise controls the unpatented mining claim(s) and/or mill site(s) described in Exhibit A attached hereto. The owner(s) of the Claim(s) is/are Bronco Creek Exploration, whose address for purposes of this filing is 1815 East Winsett Street, Tucson, AZ 85719. All parties intend to hold the mining claims and/or mill sites described on Exhibit A attached hereto for the assessment year ending at 12 o'clock, noon, on September 1, 2014 by payment of the annual maintenance fee of \$140 per claim or site. Payment of such amount is made herewith for such assessment year for each of the claims and sites, the name, and BLM serial number with the book and page or index number of recording of the location notice in the official records of Pinal County, AZ, of which, is set forth on Exhibit A attached hereto and by this reference incorporated herein.

*Daniel J. Dempsey*  
Daniel J. Dempsey for  
Freeport-McMoRan Mineral Properties Inc.

State of Arizona )  
) ss.  
County of Maricopa )

RECEIVED  
BLM AZ STATE OFFICE  
2013 AUG - 7 P 2:49  
PHOENIX, ARIZONA

The foregoing instrument was acknowledged before me on August 7th, 2013, by Daniel J. Dempsey, on behalf of Freeport-McMoRan Mineral Properties Inc. (Seal)

**STEPHANIE D. TURTON**  
Notary Public - State of Arizona  
MARICOPA COUNTY  
My Commission Expires Nov. 18, 2015

*Stephanie D. Turton*  
Notary Public  
My commission expires: 11-18-2015

ENTERED IN COMPUTER  
RE 8.20.13



## EXHIBIT A

County: Pinal

State: AZ

<u>BLM Serial #</u>	<u>Claim Name</u>	<u>Original Recording</u>		<u>Amended Recording</u>		<u>Location</u>
		<u>Recording #</u>	<u>Page #</u>	<u>Recording #</u>	<u>Page #</u>	
AMC 374570	SUP 5	2006-145208		2011-065566		SEC32-T01S-R12E
AMC 374580	SUP 15	2006-145218				SEC33-T01S-R12E
AMC 374581	SUP 16	2006-145219				SEC33-T01S-R12E
AMC 374582	SUP 17	2006-145220				SEC33-T01S-R12E
AMC 374583	SUP 18	2006-145221				SEC33-T01S-R12E
AMC 374584	SUP 19	2006-145222				SEC34-T01S-R12E
AMC 374585	SUP 20	2006-145223				SEC34-T01S-R12E
AMC 374586	SUP 21	2006-145224				SEC34-T01S-R12E
AMC 374587	SUP 22	2006-145225				SEC34-T01S-R12E
AMC 374588	SUP 23	2006-145226				SEC31-T01S-R12E
AMC 374589	SUP 24	2006-145227				SEC31-T01S-R12E
AMC 374590	SUP 25	2006-145228				SEC31-T01S-R12E
AMC 374591	SUP 26	2006-145229				SEC31-T01S-R12E
AMC 374592	SUP 27	2006-145230				SEC31-T01S-R12E
AMC 374593	SUP 28	2006-145231				SEC31-T01S-R12E
AMC 374594	SUP 29	2006-145232				SEC32-T01S-R12E
AMC 374595	SUP 30	2006-145233				SEC32-T01S-R12E
AMC 374596	SUP 31	2006-145234				SEC32-T01S-R12E
AMC 374597	SUP 32	2006-145235				SEC32-T01S-R12E
AMC 374598	SUP 33	2006-145236		2011-065567		SEC32-T01S-R12E
AMC 374608	SUP 43	2006-145246				SEC31-T01S-R12E
AMC 374609	SUP 44	2006-145247				SEC31-T01S-R12E
AMC 374610	SUP 45	2006-145248				SEC31-T01S-R12E
AMC 374611	SUP 46	2006-145249				SEC31-T01S-R12E
AMC 374612	SUP 47	2006-145250				SEC31-T01S-R12E
AMC 374613	SUP 48	2006-145251				SEC31-T01S-R12E
AMC 374614	SUP 49	2006-145252				SEC32-T01S-R12E
AMC 374615	SUP 50	2006-145253				SEC32-T01S-R12E
AMC 374616	SUP 51	2006-145254				SEC32-T01S-R12E
AMC 374617	SUP 52	2006-145255				SEC32-T01S-R12E
AMC 374618	SUP 53	2006-145256		2011-065569		SEC32-T01S-R12E
AMC 374628	SUP 63	2006-145266				SEC31-T01S-R12E
AMC 374629	SUP 64	2006-145267				SEC31-T01S-R12E
AMC 374630	SUP 65	2006-145268				SEC31-T01S-R12E
AMC 374631	SUP 66	2006-145269				SEC31-T01S-R12E
AMC 374632	SUP 67	2006-145270				SEC31-T01S-R12E
AMC 374633	SUP 68	2006-145271				SEC31-T01S-R12E
AMC 374634	SUP 69	2006-145272				SEC32-T01S-R12E

Date: 4/4/2013

Page 1

RECEIVED  
BLM AZ STATE OFFICE  
2013 AUG -7 P 2:49  
PHOENIX, ARIZONA

## EXHIBIT A

County: Pinal

State: AZ

BLM Serial #	Claim Name	Original Recording		Amended Recording		Location
		Recording #	Page #	Recording #	Page #	
AMC 374635	SUP 70	2006-145273				SEC32-T01S-R12E
AMC 374636	SUP 71	2006-145274				SEC32-T01S-R12E
AMC 374637	SUP 72	2006-145275				SEC32-T01S-R12E
<u>AMC 374638</u>	SUP 73	2006-145276		2011-101460		SEC32-T01S-R12E
AMC 374648	SUP 83	2006-145286				SEC33-T01S-R12E
AMC 374649	SUP 84	2006-145287				SEC33-T01S-R12E
AMC 374650	SUP 85	2006-145288				SEC33-T01S-R12E
AMC 374651	SUP 86	2006-145289				SEC33-T01S-R12E
AMC 374652	SUP 87	2006-145290				SEC34-T01S-R12E
AMC 374653	SUP 88	2006-145291				SEC34-T01S-R12E
AMC 374654	SUP 89	2006-145292				SEC01-T02S-R11E
AMC 374655	SUP 90	2006-145293				SEC01-T02S-R11E
AMC 374656	SUP 91	2006-145294				SEC01-T02S-R11E
AMC 374657	SUP 92	2006-145295				SEC01-T02S-R11E
AMC 374658	SUP 93	2006-145296				SEC01-T02S-R11E
AMC 374659	SUP 94	2006-145297				SEC06-T02S-R12E
AMC 374660	SUP 95	2006-145298				SEC06-T02S-R12E
AMC 374661	SUP 96	2006-145299				SEC06-T02S-R12E
AMC 374662	SUP 97	2006-145300				SEC06-T02S-R12E
AMC 374663	SUP 98	2006-145301				SEC06-T02S-R12E
AMC 374664	SUP 99	2006-145302		2011-101461		SEC06-T02S-R12E
AMC 374665	SUP 100	2006-145303		2011-101462		SEC06-T02S-R12E
AMC 374666	SUP 101	2006-145304		2011-101463		SEC06-T02S-R12E
AMC 374667	SUP 102	2006-145305		2011-101464		SEC06-T02S-R12E
AMC 374668	SUP 103	2006-145306		2011-101465		SEC05-T02S-R12E
AMC 374669	SUP 104	2006-145307		2011-101466		SEC05-T02S-R12E
AMC 374670	SUP 105	2006-145308		2011-101467		SEC05-T02S-R12E
AMC 374671	SUP 106	2006-145309		2011-101468		SEC05-T02S-R12E
AMC 374672	SUP 107	2006-145310		2011-101469		SEC05-T02S-R12E
AMC 374673	SUP 108	2006-145311		2011-101470		SEC05-T02S-R12E
AMC 374674	SUP 109	2006-145312				SEC33-T01S-R12E
AMC 374675	SUP 110	2006-145313				SEC33-T01S-R12E
AMC 374676	SUP 111	2006-145314				SEC01-T02S-R11E
AMC 374677	SUP 115	2006-145318				SEC06-T02S-R12E
AMC 374678	SUP 116	2006-145319				SEC06-T02S-R12E
AMC 374679	SUP 117	2006-145320				SEC06-T02S-R12E
AMC 374680	SUP 112	2006-145315				SEC01-T02S-R11E
AMC 374681	SUP 113	2006-145316				SEC06-T02S-R12E

Date: 4/4/2013

RECEIVED  
 BLM AZ STATE OFFICE  
 2013 AUG -7 P 2:50  
 PHOENIX, ARIZONA

## EXHIBIT A

County: Pinal

State: AZ

BLM Serial #	Claim Name	Original Recording		Amended Recording		Location
		Recording #	Page #	Recording #	Page #	
AMC 374682	SUP 114	2006-145317				SEC06-T02S-R12E
AMC 374683	SUP 118	2006-145321				SEC06-T02S-R12E
AMC 374684	SUP 119	2006-145322				SEC05-T02S-R12E
AMC 374685	SUP 120	2006-145323				SEC05-T02S-R12E
AMC 374686	SUP 121	2006-145324				SEC05-T02S-R12E
<u>AMC 374687</u>	SUP 122	2006-145325				SEC05-T02S-R12E
AMC 383591	SUPN 1	2007-068349				SEC21-T01S-R12E
AMC 383592	SUPN 2	2007-068350				SEC21-T01S-R12E
AMC 383593	SUPN 3	2007-068351				SEC21-T01S-R12E
AMC 383594	SUPN 4	2007-068352				SEC21-T01S-R12E
AMC 383595	SUPN 5	2007-068353				SEC21-T01S-R12E
AMC 383596	SUPN 6	2007-068354				SEC21-T01S-R12E
AMC 383597	SUPN 7	2007-068355				SEC21-T01S-R12E
AMC 383598	SUPN 8	2007-068356				SEC21-T01S-R12E
AMC 383599	SUPN 9	2007-068357				SEC22-T01S-R12E
AMC 383600	SUPN 10	2007-068358				SEC22-T01S-R12E
AMC 383601	SUPN 11	2007-068359				SEC22-T01S-R12E
AMC 383602	SUPN 12	2007-068360				SEC22-T01S-R12E
AMC 383603	SUPN 13	2007-068361				SEC21-T01S-R12E
AMC 383604	SUPN 14	2007-068362				SEC21-T01S-R12E
AMC 383605	SUPN 15	2007-068363				SEC21-T01S-R12E
AMC 383606	SUPN 16	2007-068364				SEC21-T01S-R12E
AMC 383607	SUPN 17	2007-068365				SEC21-T01S-R12E
AMC 383608	SUPN 18	2007-068366				SEC21-T01S-R12E
AMC 383609	SUPN 19	2007-068367				SEC21-T01S-R12E
AMC 383610	SUPN 20	2007-068368				SEC21-T01S-R12E
AMC 383611	SUPN 21	2007-068369				SEC22-T01S-R12E
AMC 383612	SUPN 22	2007-068370				SEC22-T01S-R12E
AMC 383613	SUPN 23	2007-068371				SEC22-T01S-R12E
AMC 383614	SUPN 24	2007-068372				SEC22-T01S-R12E
AMC 383615	SUPN 25	2007-068373		2011-101471		SEC21-T01S-R12E
AMC 383616	SUPN 26	2007-068374		2011-101472		SEC21-T01S-R12E
AMC 383617	SUPN 27	2007-068375		2011-101473		SEC21-T01S-R12E
AMC 383618	SUPN 28	2007-068376		2011-101474		SEC21-T01S-R12E
AMC 383619	SUPN 29	2007-068377		2011-101475		SEC21-T01S-R12E
AMC 383620	SUPN 30	2007-068378		2011-101476		SEC21-T01S-R12E
AMC 383621	SUPN 31	2007-068379		2011-101477		SEC21-T01S-R12E
AMC 383622	SUPN 32	2007-068380		2011-101478		SEC21-T01S-R12E

Date: 4/4/2013

RECEIVED  
BLM AZ STATE OFFICE  
2013 AUG - 7 P 2:50  
PHOENIX, ARIZONA



## EXHIBIT A

County: Pinal

State: AZ

<u>BLM Serial #</u>	<u>Claim Name</u>	<u>Original Recording</u>		<u>Amended Recording</u>		<u>Location</u>
		<u>Recording #</u>	<u>Page #</u>	<u>Recording #</u>	<u>Page #</u>	
AMC 383623	SUPN 33	2007-068381		2011-101479		SEC21-T01S-R12E
AMC 383624	SUPN 34	2007-068382				SEC22-T01S-R12E
AMC 383625	SUPN 35	2007-068383				SEC22-T01S-R12E
AMC 383626	SUPN 36	2007-068384				SEC22-T01S-R12E
<u>AMC 383627</u>	SUPN 37	2007-068385				SEC22-T01S-R12E
AMC 383633	SUPN 43	2007-068391				SEC29-T01S-R12E
AMC 383634	SUPN 44	2007-068392				SEC29-T01S-R12E
AMC 383635	SUPN 45	2007-068393				SEC29-T01S-R12E
<u>AMC 383636</u>	SUPN 46	2007-068394				SEC29-T01S-R12E
AMC 383646	SUPN 56	2007-068404				SEC27-T01S-R12E
AMC 383647	SUPN 57	2007-068405				SEC27-T01S-R12E
AMC 383648	SUPN 58	2007-068406				SEC27-T01S-R12E
AMC 383649	SUPN 59	2007-068407				SEC27-T01S-R12E
<u>AMC 383655</u>	SUPN 65	2007-068413				SEC29-T01S-R12E
AMC 383656	SUPN 66	2007-068414				SEC29-T01S-R12E
AMC 383657	SUPN 67	2007-068415				SEC29-T01S-R12E
<u>AMC 383658</u>	SUPN 68	2007-068416				SEC29-T01S-R12E
<u>AMC 383668</u>	SUPN 78	2007-068426				SEC27-T01S-R12E
AMC 383669	SUPN 79	2007-068427				SEC27-T01S-R12E
AMC 383670	SUPN 80	2007-068428				SEC27-T01S-R12E
<u>AMC 383671</u>	SUPN 81	2007-068429				SEC27-T01S-R12E
AMC 391101	MF 1	2008-034656				SEC06-T02S-R12E
AMC 391102	MF 2	2008-034657				SEC05-T02S-R12E
AMC 391103	MF 3	2008-034658				SEC05-T02S-R12E
AMC 391104	MF 4	2008-034659				SEC05-T02S-R12E
AMC 391105	MF 5	2008-034660				SEC08-T02S-R12E
AMC 391106	MF 6	2008-034661				SEC06-T02S-R12E
AMC 391107	MF 7	2008-034662				SEC06-T02S-R12E
AMC 391108	MF 8	2008-034663				SEC06-T02S-R12E
AMC 391109	MF 9	2008-034664				SEC06-T02S-R12E
AMC 391110	MF 10	2008-034665				SEC06-T02S-R12E
AMC 391111	MF 11	2008-034666				SEC06-T02S-R12E
AMC 391112	MF 12	2008-034667				SEC06-T02S-R12E
AMC 391113	MF 13	2008-034668				SEC06-T02S-R12E
AMC 391114	MF 14	2008-034669				SEC05-T02S-R12E
AMC 391115	MF 15	2008-034670				SEC05-T02S-R12E
AMC 391116	MF 16	2008-034671				SEC05-T02S-R12E
AMC 391117	MF 17	2008-034672				SEC05-T02S-R12E

Date: 4/4/2013

RECEIVED  
 BLM AZ STATE OFFICE  
 2013 AUG -7 P 2:50  
 PHOENIX, ARIZONA



## EXHIBIT A

County: Pinal

State: AZ

<u>BLM Serial #</u>	<u>Claim Name</u>	<u>Original Recording</u>		<u>Amended Recording</u>		<u>Location</u>
		<u>Recording #</u>	<u>Page #</u>	<u>Recording #</u>	<u>Page #</u>	
AMC 391118	MF 18	2008-034673				SEC05-T02S-R12E
AMC 391119	MF 19	2008-034674				SEC05-T02S-R12E
AMC 391120	MF 20	2008-034675				SEC05-T02S-R12E
AMC 391121	MF 21	2008-034676				SEC05-T02S-R12E
AMC 391122	MF 22	2008-034677				SEC05-T02S-R12E
AMC 391123	MF 23	2008-034678				SEC05-T02S-R12E
AMC 391124	MF 24	2008-034679				SEC08-T02S-R12E
AMC 391125	MF 25	2008-034680				SEC08-T02S-R12E
AMC 391126	MF 26	2008-034681				SEC08-T02S-R12E
AMC 391127	MF 27	2008-034682				SEC08-T02S-R12E
AMC 391128	MF 28	2008-034683				SEC08-T02S-R12E
AMC 391129	MF 29	2008-034684				SEC08-T02S-R12E
AMC 391130	MF 30	2008-034685				SEC08-T02S-R12E
AMC 391131	MF 31	2008-034686				SEC09-T02S-R12E
AMC 391132	MF 32	2008-034687				SEC09-T02S-R12E
AMC 391133	MF 33	2008-034688				SEC09-T02S-R12E
AMC 391134	MF 37	2008-034689				SEC09-T02S-R12E
AMC 391135	MF 38	2008-034690				SEC09-T02S-R12E
AMC 391136	MF 39	2008-034691				SEC09-T02S-R12E
AMC 391137	MF 40	2008-034692				SEC09-T02S-R12E
AMC 391138	MF 41	2008-034693				SEC09-T02S-R12E
AMC 391139	MF 42	2008-034694				SEC10-T02S-R12E
AMC 391140	MF 43	2008-034695				SEC10-T02S-R12E
AMC 391141	MF 44	2008-034696				SEC10-T02S-R12E
AMC 391142	MF 45	2008-034697				SEC10-T02S-R12E
AMC 391143	MF 46	2008-034698				SEC10-T02S-R12E
AMC 391144	MF 47	2008-034699				SEC10-T02S-R12E
AMC 391145	MF 48	2008-034700				SEC10-T02S-R12E
AMC 391146	MF 49	2008-034701				SEC10-T02S-R12E
AMC 391147	MF 50	2008-034702				SEC10-T02S-R12E
AMC 391148	MF 51	2008-034703				SEC10-T02S-R12E
AMC 391149	MF 52	2008-034704				SEC10-T02S-R12E
AMC 391150	MF 53	2008-034705				SEC10-T02S-R12E
AMC 391151	SNB 1	2008-034706				SEC33-T01S-R12E
AMC 391152	SNB 2	2008-034707				SEC33-T01S-R12E
<del>AMC 391153</del>	SNB 3	2008-034708				SEC34-T01S-R12E
AMC 397169	MF 54	2009-079482				SEC10-T02S-R12E
AMC 397170	MF 55	2009-079483				SEC10-T02S-R12E

Date: 4/4/2013

Page 5

RECEIVED  
 BLM AZ STATE OFFICE  
 2013 AUG - 7 P 2:50  
 PHOENIX, ARIZONA

## EXHIBIT A

County: Pinal

State: AZ

BLM Serial #	Claim Name	Original Recording		Amended Recording		Location
		Recording #	Page #	Recording #	Page #	
AMC 397171	MF 56	2009-079484				SEC10-T02S-R12E
AMC 397172	MF 59	2009-079485				SEC10-T02S-R12E
AMC 397173	MF 61	2009-079486				SEC10-T02S-R12E
AMC 397174	MF 62	2009-079487				SEC10-T02S-R12E
AMC 397175	MF 63	2009-079488				SEC10-T02S-R12E
AMC 397176	MF 64	2009-079489				SEC10-T02S-R12E
AMC 397177	MF 65	2009-079490				SEC10-T02S-R12E
AMC 397178	MF 66	2009-079491				SEC10-T02S-R12E
AMC 397179	MF 67	2009-079492				SEC10-T02S-R12E
AMC 397180	MF 68	2009-079493				SEC10-T02S-R12E
AMC 397181	MF 69	2009-079494				SEC10-T02S-R12E
AMC 397182	MF 70	2009-079495				SEC10-T02S-R12E
AMC 397183	MF 71	2009-079496				SEC10-T02S-R12E
AMC 397184	MF 72	2009-079497				SEC10-T02S-R12E
AMC 397185	MF 73	2009-079498				SEC10-T02S-R12E
AMC 397186	MF 74	2009-079499				SEC10-T02S-R12E
AMC 397187	MF 75	2009-079500				SEC10-T02S-R12E
AMC 397188	MF 76	2009-079501				SEC11-T02S-R12E
AMC 397189	MF 77	2009-079502				SEC11-T02S-R12E
AMC 397190	MF 78	2009-079503				SEC11-T02S-R12E
AMC 397191	MF 79	2009-079504				SEC11-T02S-R12E
AMC 402770	SUPN 1	2010-104771				SEC21-T01S-R12E
AMC 402771	SUPN 2	2010-104772				SEC21-T01S-R12E
AMC 402772	SUPN 3	2010-104773				SEC21-T01S-R12E
AMC 402773	SUPN 4	2010-104774				SEC21-T01S-R12E
AMC 402774	MF 57	2010-104775				SEC10-T02S-R12E
AMC 402775	MF 57F	2010-104776				SEC10-T02S-R12E
AMC 402776	MF 58	2010-104777				SEC10-T02S-R12E
AMC 402777	MF 60	2010-104778				SEC10-T02S-R12E
AMC 409194	MF 80	2011-055366				SEC17-T02S-R12E
AMC 409195	MF 81	2011-055367				SEC17-T02S-R12E
AMC 409196	MF 82	2011-055368				SEC17-T02S-R12E
AMC 409197	MF 83	2011-055369				SEC16-T02S-R12E
AMC 409198	MF 84	2011-055370				SEC20-T02S-R12E
AMC 409199	MF 85	2011-055371				SEC20-T02S-R12E
AMC 409200	MF 86	2011-055372				SEC20-T02S-R12E
AMC 409201	MF 87	2011-055373				SEC17-T02S-R12E
AMC 409202	MF 88	2011-055374				SEC17-T02S-R12E

Date: 4/4/2013

PHOENIX, ARIZONA  
 2013 AUG - 7 P 2:50  
 RECEIVED  
 BLM AZ STATE OFFICE

# EXHIBIT A

County: Pinal

State: AZ

BLM Serial #	Claim Name	Original Recording		Amended Recording		Location
		Recording #	Page #	Recording #	Page #	
AMC 409203	MF 89	2011-055375				SEC17-T02S-R12E
AMC 409204	MF 90	2011-055376				SEC16-T02S-R12E
AMC 409205	MF 91	2011-055377				SEC16-T02S-R12E
AMC 409206	MF 92	2011-055378				SEC16-T02S-R12E
AMC 409207	MF 93	2011-055379				SEC21-T02S-R12E
AMC 409208	MF 94	2011-055380				SEC16-T02S-R12E
AMC 409209	MF 95	2011-055381				SEC20-T02S-R12E
AMC 409210	MF 96	2011-055382				SEC20-T02S-R12E
AMC 409211	MF 97	2011-055383				SEC20-T02S-R12E
AMC 409212	MF 98	2011-055384				SEC20-T02S-R12E
AMC 409213	MF 99	2011-055385				SEC20-T02S-R12E
AMC 409214	MF 100	2011-055386				SEC20-T02S-R12E
AMC 409215	MF 101	2011-055387				SEC21-T02S-R12E
AMC 409216	MF 102	2011-055388				SEC21-T02S-R12E
AMC 409217	MF 103	2011-055389				SEC21-T02S-R12E
AMC 409218	MF 104	2011-055390				SEC21-T02S-R12E
AMC 409219	MF 105	2011-055391				SEC21-T02S-R12E
AMC 409220	MF 106	2011-055392				SEC21-T02S-R12E
AMC 409221	MF 107	2011-055393				SEC21-T02S-R12E
AMC 409222	MF 108	2011-055394				SEC21-T02S-R12E
AMC 409223	MF 109	2011-055395				SEC21-T02S-R12E
AMC 409224	MF 110	2011-055396				SEC20-T02S-R12E
AMC 409225	MF 111	2011-055397				SEC20-T02S-R12E
AMC 409226	MF 112	2011-055398				SEC20-T02S-R12E
AMC 409227	MF 113	2011-055399				SEC20-T02S-R12E
AMC 409228	MF 114	2011-055400				SEC20-T02S-R12E
AMC 409229	MF 115	2011-055401				SEC20-T02S-R12E
AMC 409230	MF 116	2011-055402				SEC21-T02S-R12E
AMC 409231	MF 117	2011-055403				SEC21-T02S-R12E
AMC 409232	MF 118	2011-055404				SEC21-T02S-R12E
AMC 409233	MF 119	2011-055405				SEC21-T02S-R12E
AMC 409234	MF 120	2011-055406				SEC21-T02S-R12E
AMC 409235	MF 121	2011-055407				SEC21-T02S-R12E
AMC 409236	MF 122	2011-055408				SEC21-T02S-R12E
AMC 409237	MF 123	2011-055409				SEC21-T02S-R12E
AMC 409238	MF 124	2011-055410				SEC21-T02S-R12E
AMC 409239	MF 125	2011-055411				SEC29-T02S-R12E
AMC 409240	MF 126	2011-055412				SEC29-T02S-R12E

Date: 4/4/2013

Page 7

PHOENIX, ARIZONA  
2013 AUG - 7 P 2:50

RECEIVED  
BLM AZ STATE OFFICE

## EXHIBIT A

County: Pinal

State: AZ

<u>BLM Serial #</u>	<u>Claim Name</u>	<u>Original Recording</u>		<u>Amended Recording</u>		<u>Location</u>
		<u>Recording #</u>	<u>Page #</u>	<u>Recording #</u>	<u>Page #</u>	
AMC 409241	MF 127	2011-055413				SEC29-T02S-R12E
AMC 409242	MF 128	2011-055414				SEC29-T02S-R12E
AMC 409243	MF 129	2011-055415				SEC29-T02S-R12E
AMC 409244	MF 130	2011-055416				SEC29-T02S-R12E
AMC 409245	MF 131	2011-055417				SEC28-T02S-R12E
AMC 409246	MF 132	2011-055418				SEC28-T02S-R12E
AMC 409247	MF 133	2011-055419				SEC28-T02S-R12E
AMC 409248	MF 134	2011-055420				SEC28-T02S-R12E
AMC 409249	MF 135	2011-055421				SEC28-T02S-R12E
AMC 409250	MF 136	2011-055422				SEC28-T02S-R12E
AMC 409251	MF 137	2011-055423				SEC28-T02S-R12E
AMC 409252	MF 138	2011-055424				SEC28-T02S-R12E
AMC 409253	MF 139	2011-055425				SEC28-T02S-R12E
AMC 409254	MF 140	2011-055426				SEC29-T02S-R12E
AMC 409255	MF 141	2011-055427				SEC29-T02S-R12E
AMC 409256	MF 142	2011-055428				SEC29-T02S-R12E
AMC 409257	MF 143	2011-055429				SEC29-T02S-R12E
AMC 409258	MF 144	2011-055430				SEC29-T02S-R12E
AMC 409259	MF 145	2011-055431				SEC29-T02S-R12E
AMC 409260	MF 146	2011-055432				SEC28-T02S-R12E
AMC 409261	MF 147	2011-055433				SEC28-T02S-R12E
AMC 409262	MF 148	2011-055434				SEC28-T02S-R12E
AMC 409263	MF 149	2011-055435				SEC28-T02S-R12E
AMC 409264	MF 150	2011-055436				SEC28-T02S-R12E
AMC 409265	MF 151	2011-055437				SEC28-T02S-R12E
AMC 409266	MF 152	2011-055438				SEC28-T02S-R12E
AMC 409267	MF 153	2011-055439				SEC28-T02S-R12E
AMC 409268	MF 154	2011-055440				SEC28-T02S-R12E
AMC 409269	MF 155	2011-055441				SEC29-T02S-R12E
AMC 409270	MF 156	2011-055442				SEC29-T02S-R12E
AMC 409271	MF 157	2011-055443				SEC29-T02S-R12E
AMC 409272	MF 158	2011-055444				SEC29-T02S-R12E
AMC 409273	MF 159	2011-055445				SEC29-T02S-R12E
AMC 409274	MF 160	2011-055446				SEC29-T02S-R12E
AMC 409275	MF 161	2011-055447				SEC28-T02S-R12E
AMC 409276	MF 162	2011-055448				SEC28-T02S-R12E
AMC 409277	MF 163	2011-055449				SEC28-T02S-R12E
AMC 409278	MF 164	2011-055450				SEC28-T02S-R12E

Date: 4/4/2013

RECEIVED  
 BLM AZ STATE OFFICE  
 2013 AUG -7 P 2:50  
 PHOENIX, ARIZONA



## EXHIBIT A

County: Pinal

State: AZ

BLM Serial #	Claim Name	Original Recording		Amended Recording		Location
		Recording #	Page #	Recording #	Page #	
AMC 409279	MF 165	2011-055451				SEC28-T02S-R12E
AMC 409280	MF 166	2011-055452				SEC28-T02S-R12E
AMC 409281	MF 167	2011-055453				SEC28-T02S-R12E
AMC 409282	MF 168	2011-055454				SEC28-T02S-R12E
AMC 409283	MF 169	2011-055455				SEC28-T02S-R12E
AMC 409284	MF 170	2011-055456				SEC29-T02S-R12E
AMC 409285	MF 171	2011-055457				SEC29-T02S-R12E
AMC 409286	MF 172	2011-055458				SEC29-T02S-R12E
AMC 409287	MF 173	2011-055459				SEC29-T02S-R12E
AMC 409288	MF 174	2011-055460				SEC29-T02S-R12E
AMC 409289	MF 175	2011-055461				SEC29-T02S-R12E
AMC 409290	MF 176	2011-055462				SEC28-T02S-R12E
AMC 409291	MF 177	2011-055463				SEC28-T02S-R12E
AMC 409292	MF 178	2011-055464				SEC28-T02S-R12E
AMC 409293	MF 179	2011-055465				SEC28-T02S-R12E
AMC 409294	MF 180	2011-055466				SEC28-T02S-R12E
AMC 409295	MF 181	2011-055467				SEC28-T02S-R12E
AMC 409296	MF 182	2011-055468				SEC28-T02S-R12E
AMC 409297	MF 183	2011-055469				SEC16-T02S-R12E
AMC 409298	MF 184	2011-055470				SEC16-T02S-R12E
AMC 409984	SUP 6 New	2011-065573				SEC32-T01S-R12E
AMC 409985	SUP 7 New	2011-065574				SEC32-T01S-R12E
AMC 409986	SUP 8 New	2011-065575				SEC32-T01S-R12E
AMC 409987	SUP 9 New	2011-065576				SEC32-T01S-R12E
AMC 409988	SUP 34 New	2011-065577				SEC32-T01S-R12E
AMC 409989	SUP 35 New	2011-065578		2011-072807		SEC32-T01S-R12E
AMC 409990	SUP 36 New	2011-065579		2011-072808		SEC32-T01S-R12E
AMC 409991	SUP 37 New	2011-065580		2011-072809		SEC32-T01S-R12E
AMC 412740	SUP 10 New	2011-101414				SEC33-T01S-R12E
AMC 412741	SUP 11 New	2011-101415				SEC33-T01S-R12E
AMC 412742	SUP 12 New	2011-101416				SEC33-T01S-R12E
AMC 412743	SUP 13 New	2011-101417				SEC33-T01S-R12E
AMC 412744	SUP 14 New	2011-101418				SEC33-T01S-R12E
AMC 412745	SUP 38 New	2011-101419				SEC33-T01S-R12E
AMC 412746	SUP 39 New	2011-101420				SEC33-T01S-R12E
AMC 412747	SUP 40 New	2011-101421				SEC33-T01S-R12E
AMC 412748	SUP 41 New	2011-101422				SEC33-T01S-R12E
AMC 412749	SUP 42 New	2011-101423				SEC33-T01S-R12E

Date: 4/4/2013

Page 9

RECEIVED  
 CLERK OF STATE OFFICE  
 PHOENIX, ARIZONA  
 2013 AUG -7 P 2:50

## EXHIBIT A

County: Pinal

State: AZ

<u>BLM Serial #</u>	<u>Claim Name</u>	<u>Original Recording</u>		<u>Amended Recording</u>		<u>Location</u>
		<u>Recording #</u>	<u>Page #</u>	<u>Recording #</u>	<u>Page #</u>	
AMC 412750	SUP 54 New	2011-101424				SEC32-T01S-R12E
AMC 412751	SUP 55 New	2011-101425				SEC32-T01S-R12E
AMC 412752	SUP 56 New	2011-101426				SEC32-T01S-R12E
AMC 412753	SUP 57 New	2011-101427				SEC32-T01S-R12E
AMC 412754	SUP 58 New	2011-101428				SEC33-T01S-R12E
AMC 412755	SUP 59 New	2011-101429				SEC33-T01S-R12E
AMC 412756	SUP 60 New	2011-101430				SEC33-T01S-R12E
AMC 412757	SUP 61 New	2011-101431				SEC33-T01S-R12E
AMC 412758	SUP 62 New	2011-101432				SEC33-T01S-R12E
AMC 412759	SUP 74 New	2011-101433				SEC32-T01S-R12E
AMC 412760	SUP 75 New	2011-101434				SEC32-T01S-R12E
AMC 412761	SUP 76 New	2011-101435				SEC32-T01S-R12E
AMC 412762	SUP 77 New	2011-101436				SEC32-T01S-R12E
AMC 412763	SUP 78 New	2011-101437				SEC33-T01S-R12E
AMC 412764	SUP 79 New	2011-101438				SEC33-T01S-R12E
AMC 412765	SUP 80 New	2011-101439				SEC33-T01S-R12E
AMC 412766	SUP 81 New	2011-101440				SEC33-T01S-R12E
AMC 412767	SUP 82 New	2011-101441				SEC33-T01S-R12E
AMC 412768	SUPN 47 New	2011-101442				SEC28-T01S-R12E
AMC 412769	SUPN 48 New	2011-101443				SEC28-T01S-R12E
AMC 412770	SUPN 49 New	2011-101444				SEC28-T01S-R12E
AMC 412771	SUPN 50 New	2011-101445				SEC28-T01S-R12E
AMC 412772	SUPN 51 New	2011-101446				SEC28-T01S-R12E
AMC 412773	SUPN 52 New	2011-101447				SEC28-T01S-R12E
AMC 412774	SUPN 53 New	2011-101448				SEC28-T01S-R12E
AMC 412775	SUPN 54 New	2011-101449				SEC28-T01S-R12E
AMC 412776	SUPN 55 New	2011-101450				SEC28-T01S-R12E
AMC 412777	SUPN 69 New	2011-101451				SEC28-T01S-R12E
AMC 412778	SUPN 70 New	2011-101452				SEC28-T01S-R12E
AMC 412779	SUPN 71 New	2011-101453				SEC28-T01S-R12E
AMC 412780	SUPN 72 New	2011-101454				SEC28-T01S-R12E
AMC 412781	SUPN 73 New	2011-101455				SEC28-T01S-R12E
AMC 412782	SUPN 74 New	2011-101456				SEC28-T01S-R12E
AMC 412783	SUPN 75 New	2011-101457				SEC28-T01S-R12E
AMC 412784	SUPN 76 New	2011-101458				SEC28-T01S-R12E
AMC 412785	SUPN 77 New	2011-101459				SEC28-T01S-R12E
<u>No. Of Claims</u>	378					

Date: 4/4/2013

RECEIVED  
 PINAL COUNTY STATE OFFICE  
 2013 AUG -7 P 2:50  
 PHOENIX, ARIZONA

**United States Department of the Interior**  
**Bureau of Land Management**  
 LANDS/RECREATION & PLANNING  
 ONE N CENTRAL AVE  
 PHOENIX, AZ 85004 -2203  
 Phone: 602-417-9200

Receipt

No: 2849688

<b>Transaction #:</b> 2935404	
<b>Date of Transaction:</b> 08/07/2013	
<b>CUSTOMER:</b>	
FREEPORT MCMORAN COPPER AND GOLD 333 N CENTRAL AVE STE 100 PHOENIX, AZ 85004-2189 US	

LINE #	QTY	DESCRIPTION	REMARKS	UNIT PRICE	TOTAL
1	1.00	LOCATABLE MINERALS / MINING CLAIMS- NOT NEW-UNADJUD, ONE AUTH NO. ONLY / MINING CLAIM MONEY RECEIVED <b>CASES: AMC374581/\$52920.00</b>	MAINT (378) 2014	- n/a -	52920.00
<b>TOTAL:</b>					<b>\$52,920.00</b>

PAYMENT INFORMATION					
1	AMOUNT:	52920.00	POSTMARKED:	N/A	
	TYPE:	CHECK	RECEIVED:	08/07/2013	
	CHECK NO:	0000797388			
	NAME:	FREEPORT MCMORAN COPPER AND GOLD 333 N CENTRAL AVE STE 100 PHOENIX AZ 85004-2189 US			

REMARKS

This receipt was generated by the automated BLM Collections and Billing System and is a paper representation of a portion of the official electronic record contained therein.



August 2, 2012

After recording, return to:  
Freeport-McMoRan Corporation  
Attn: D. Stillwell  
333 North Central Avenue  
Phoenix, AZ 85004

Bureau of Land Management  
Department of the Interior  
One N. Central Avenue  
Phoenix, AZ 85004

NO. OF CLAIMS 392  
AMOUNT 54,880  
RECEIPT NO. 2623985  
NIT. 50

\*\* BLM-ASO \*\*

Amc 374566  
Amc 383591  
Amc 391101

~~Amc 391101~~  
Amc 397169  
Amc 402770  
Amc 409194  
Amc 409984  
Amc 412740

2012

**NOTICE OF INTENT TO HOLD MINING CLAIMS AND PAYMENT OF BLM MAINTENANCE FEE**

Re: Payment of Annual Claim Maintenance Fee

Dear Sir or Madam:

This will serve as notice that Freeport-McMoRan Mineral Properties Inc., whose address for purpose of this filing is Land and Water Department, 333 North Central Ave., Phoenix, Arizona 85004, leases or otherwise controls the unpatented mining claim(s) and/or mill site(s) described in Exhibit A attached hereto. The owner(s) of the Claim(s) is/are Bronco Creek Exploration, whose address for purposes of this filing is 1815 East Winsett Street, Tucson, AZ 85719. All parties intend to hold the mining claims and/or mill sites described on Exhibit A attached hereto for the assessment year ending at 12 o'clock, noon, on September 1, 2013 by payment of the annual maintenance fee of \$140 per claim or site. Payment of such amount is made herewith for such assessment year for each of the claims and sites, the name, and BLM serial number with the book and page or index number of recording of the location notice in the official records of Pinal County, AZ, of which, is set forth on Exhibit A attached hereto and by this reference incorporated herein.

Donald A. Stillwell  
Donald A. Stillwell for  
Freeport-McMoRan Mineral Properties Inc.

State of Arizona )  
) ss.  
County of Maricopa )

RECEIVED  
BLM AZ STATE OFFICE  
2012 AUG - 6 P 3:30  
PHOENIX, ARIZONA

The foregoing instrument was acknowledged before me on August 2<sup>nd</sup>, 2012, by Donald A. Stillwell, on behalf of Freeport-McMoRan Mineral Properties Inc.  
(Seal)



Stephanie D. Turton  
Notary Public  
My commission expires: 11-18-2015

ENTERED IN COMPUTER

BE 8-21-12



Exhibit A

County: Pinal

State: AZ

BLM Serial #	Claim Name	Original Recording		Amended Recording		Location
		Recording #	Page #	Recording #	Page #	
AMC 374566	SUP 1	2006-145204				SEC29-T01S-R12E
AMC 374567	SUP 2	2006-145205				SEC29-T01S-R12E
AMC 374568	SUP 3	2006-145206				SEC32-T01S-R12E
AMC 374569	SUP 4	2006-145207				SEC32-T01S-R12E
<u>AMC 374570</u>	SUP 5	2006-145208				SEC32-T01S-R12E
AMC 374580	SUP 15	2006-145218		2011-065566		SEC32-T01S-R12E
AMC 374581	SUP 16	2006-145219				SEC33-T01S-R12E
AMC 374582	SUP 17	2006-145220				SEC33-T01S-R12E
AMC 374583	SUP 18	2006-145221				SEC33-T01S-R12E
AMC 374584	SUP 19	2006-145222				SEC33-T01S-R12E
AMC 374585	SUP 20	2006-145223				SEC34-T01S-R12E
AMC 374586	SUP 21	2006-145224				SEC34-T01S-R12E
AMC 374587	SUP 22	2006-145225				SEC34-T01S-R12E
AMC 374588	SUP 23	2006-145226				SEC34-T01S-R12E
AMC 374589	SUP 24	2006-145227				SEC31-T01S-R12E
AMC 374590	SUP 25	2006-145228				SEC31-T01S-R12E
AMC 374591	SUP 26	2006-145229				SEC31-T01S-R12E
AMC 374592	SUP 27	2006-145230				SEC31-T01S-R12E
AMC 374593	SUP 28	2006-145231				SEC31-T01S-R12E
AMC 374594	SUP 29	2006-145232				SEC31-T01S-R12E
AMC 374595	SUP 30	2006-145233				SEC32-T01S-R12E
AMC 374596	SUP 31	2006-145234				SEC32-T01S-R12E
AMC 374597	SUP 32	2006-145235				SEC32-T01S-R12E
<u>AMC 374598</u>	SUP 33	2006-145236				SEC32-T01S-R12E
AMC 374608	SUP 43	2006-145246		2011-065567		SEC32-T01S-R12E
AMC 374609	SUP 44	2006-145247				SEC31-T01S-R12E
AMC 374610	SUP 45	2006-145248				SEC31-T01S-R12E
AMC 374611	SUP 46	2006-145249				SEC31-T01S-R12E
AMC 374612	SUP 47	2006-145250				SEC31-T01S-R12E
AMC 374613	SUP 48	2006-145251				SEC31-T01S-R12E
AMC 374614	SUP 49	2006-145252				SEC31-T01S-R12E
AMC 374615	SUP 50	2006-145253				SEC32-T01S-R12E
AMC 374616	SUP 51	2006-145254				SEC32-T01S-R12E
AMC 374617	SUP 52	2006-145255				SEC32-T01S-R12E
<u>AMC 374618</u>	SUP 53	2006-145256				SEC32-T01S-R12E
AMC 374628	SUP 63	2006-145266		2011-065569		SEC32-T01S-R12E
AMC 374629	SUP 64	2006-145267				SEC31-T01S-R12E
AMC 374630	SUP 65	2006-145268				SEC31-T01S-R12E

Date: 4/23/2012

RECEIVED  
BLM AZ STATE OFFICE

PHONIX A1101A  
APR 23 2012  
3:30

28/11

## Exhibit A

County: Pinal

State: AZ

BLM Serial #	Claim Name	Original Recording		Amended Recording		Location
		Recording #	Page #	Recording #	Page #	
AMC 374631	SUP 66	2006-145269				SEC31-T01S-R12E
AMC 374632	SUP 67	2006-145270				SEC31-T01S-R12E
AMC 374633	SUP 68	2006-145271				SEC31-T01S-R12E
AMC 374634	SUP 69	2006-145272				SEC32-T01S-R12E
AMC 374635	SUP 70	2006-145273				SEC32-T01S-R12E
AMC 374636	SUP 71	2006-145274				SEC32-T01S-R12E
AMC 374637	SUP 72	2006-145275				SEC32-T01S-R12E
AMC 374638	SUP 73	2006-145276		2011-101460		SEC32-T01S-R12E
AMC 374648	SUP 83	2006-145286				SEC33-T01S-R12E
AMC 374649	SUP 84	2006-145287				SEC33-T01S-R12E
AMC 374650	SUP 85	2006-145288				SEC33-T01S-R12E
AMC 374651	SUP 86	2006-145289				SEC33-T01S-R12E
AMC 374652	SUP 87	2006-145290				SEC34-T01S-R12E
AMC 374653	SUP 88	2006-145291				SEC34-T01S-R12E
AMC 374654	SUP 89	2006-145292				SEC01-T02S-R11E
AMC 374655	SUP 90	2006-145293				SEC01-T02S-R11E
AMC 374656	SUP 91	2006-145294				SEC01-T02S-R11E
AMC 374657	SUP 92	2006-145295				SEC01-T02S-R11E
AMC 374658	SUP 93	2006-145296				SEC01-T02S-R11E
AMC 374659	SUP 94	2006-145297				SEC01-T02S-R11E
AMC 374660	SUP 95	2006-145298				SEC06-T02S-R12E
AMC 374661	SUP 96	2006-145299				SEC06-T02S-R12E
AMC 374662	SUP 97	2006-145300				SEC06-T02S-R12E
AMC 374663	SUP 98	2006-145301				SEC06-T02S-R12E
AMC 374664	SUP 99	2006-145302		2011-101461		SEC06-T02S-R12E
AMC 374665	SUP 100	2006-145303		2011-101462		SEC06-T02S-R12E
AMC 374666	SUP 101	2006-145304		2011-101463		SEC06-T02S-R12E
AMC 374667	SUP 102	2006-145305		2011-101464		SEC06-T02S-R12E
AMC 374668	SUP 103	2006-145306		2011-101465		SEC05-T02S-R12E
AMC 374669	SUP 104	2006-145307		2011-101466		SEC05-T02S-R12E
AMC 374670	SUP 105	2006-145308		2011-101467		SEC05-T02S-R12E
AMC 374671	SUP 106	2006-145309		2011-101468		SEC05-T02S-R12E
AMC 374672	SUP 107	2006-145310		2011-101469		SEC05-T02S-R12E
AMC 374673	SUP 108	2006-145311		2011-101470		SEC05-T02S-R12E
AMC 374674	SUP 109	2006-145312				SEC33-T01S-R12E
AMC 374675	SUP 110	2006-145313				SEC33-T01S-R12E
AMC 374676	SUP 111	2006-145314				SEC01-T02S-R11E
AMC 374677	SUP 115	2006-145318				SEC06-T02S-R12E

Date: 4/23/2012

RECEIVED  
 BLM AZ STATE OFFICE

29/50

# Exhibit A

County: Pinal

State: AZ

BLM Serial #	Claim Name	Original Recording		Amended Recording		Location
		Recording #	Page #	Recording #	Page #	
AMC 374678	SUP 116	2006-145319				SEC06-T02S-R12E
AMC 374679	SUP 117	2006-145320				SEC06-T02S-R12E
AMC 374680	SUP 112	2006-145315				SEC01-T02S-R11E
AMC 374681	SUP 113	2006-145316				SEC06-T02S-R12E
AMC 374682	SUP 114	2006-145317				SEC06-T02S-R12E
AMC 374683	SUP 118	2006-145321				SEC06-T02S-R12E
AMC 374684	SUP 119	2006-145322				SEC05-T02S-R12E
AMC 374685	SUP 120	2006-145323				SEC05-T02S-R12E
AMC 374686	SUP 121	2006-145324				SEC05-T02S-R12E
AMC 374687	SUP 122	2006-145325				SEC05-T02S-R12E
AMC 383591	SUPN 1	2007-068349				SEC05-T02S-R12E
AMC 383592	SUPN 2	2007-068350				SEC21-T01S-R12E
AMC 383593	SUPN 3	2007-068351				SEC21-T01S-R12E
AMC 383594	SUPN 4	2007-068352				SEC21-T01S-R12E
AMC 383595	SUPN 5	2007-068353				SEC21-T01S-R12E
AMC 383596	SUPN 6	2007-068354				SEC21-T01S-R12E
AMC 383597	SUPN 7	2007-068355				SEC21-T01S-R12E
AMC 383598	SUPN 8	2007-068356				SEC21-T01S-R12E
AMC 383599	SUPN 9	2007-068357				SEC21-T01S-R12E
AMC 383600	SUPN 10	2007-068358				SEC22-T01S-R12E
AMC 383601	SUPN 11	2007-068359				SEC22-T01S-R12E
AMC 383602	SUPN 12	2007-068360				SEC22-T01S-R12E
AMC 383603	SUPN 13	2007-068361				SEC21-T01S-R12E
AMC 383604	SUPN 14	2007-068362				SEC21-T01S-R12E
AMC 383605	SUPN 15	2007-068363				SEC21-T01S-R12E
AMC 383606	SUPN 16	2007-068364				SEC21-T01S-R12E
AMC 383607	SUPN 17	2007-068365				SEC21-T01S-R12E
AMC 383608	SUPN 18	2007-068366				SEC21-T01S-R12E
AMC 383609	SUPN 19	2007-068367				SEC21-T01S-R12E
AMC 383610	SUPN 20	2007-068368				SEC21-T01S-R12E
AMC 383611	SUPN 21	2007-068369				SEC21-T01S-R12E
AMC 383612	SUPN 22	2007-068370				SEC22-T01S-R12E
AMC 383613	SUPN 23	2007-068371				SEC22-T01S-R12E
AMC 383614	SUPN 24	2007-068372				SEC22-T01S-R12E
AMC 383615	SUPN 25	2007-068373				SEC21-T01S-R12E
AMC 383616	SUPN 26	2007-068374		2011-101471		SEC21-T01S-R12E
AMC 383617	SUPN 27	2007-068375		2011-101472		SEC21-T01S-R12E
AMC 383618	SUPN 28	2007-068376		2011-101473		SEC21-T01S-R12E
				2011-101474		SEC21-T01S-R12E

Date: 4/23/2012

RECEIVED  
 BLM AZ STATE OFFICE

15/10

## Exhibit A

County: Pinal

State: AZ

<u>BLM Serial #</u>	<u>Claim Name</u>	<u>Original Recording</u>		<u>Amended Recording</u>		<u>Location</u>
		<u>Recording #</u>	<u>Page #</u>	<u>Recording #</u>	<u>Page #</u>	
AMC 383619	SUPN 29	2007-068377		2011-101475		SEC21-T01S-R12E
AMC 383620	SUPN 30	2007-068378		2011-101476		SEC21-T01S-R12E
AMC 383621	SUPN 31	2007-068379		2011-101477		SEC21-T01S-R12E
AMC 383622	SUPN 32	2007-068380		2011-101478		SEC21-T01S-R12E
AMC 383623	SUPN 33	2007-068381		2011-101479		SEC21-T01S-R12E
AMC 383624	SUPN 34	2007-068382				SEC22-T01S-R12E
AMC 383625	SUPN 35	2007-068383				SEC22-T01S-R12E
AMC 383626	SUPN 36	2007-068384				SEC22-T01S-R12E
AMC 383627	SUPN 37	2007-068385				SEC22-T01S-R12E
AMC 383628	SUPN 38	2007-068386				SEC22-T01S-R12E
AMC 383629	SUPN 39	2007-068387				SEC29-T01S-R12E
AMC 383630	SUPN 40	2007-068388				SEC29-T01S-R12E
AMC 383631	SUPN 41	2007-068389				SEC29-T01S-R12E
AMC 383632	SUPN 42	2007-068390				SEC29-T01S-R12E
AMC 383633	SUPN 43	2007-068391				SEC29-T01S-R12E
AMC 383634	SUPN 44	2007-068392				SEC29-T01S-R12E
AMC 383635	SUPN 45	2007-068393				SEC29-T01S-R12E
AMC 383636	SUPN 46	2007-068394				SEC29-T01S-R12E
AMC 383646	SUPN 56	2007-068404				SEC29-T01S-R12E
AMC 383647	SUPN 57	2007-068405				SEC27-T01S-R12E
AMC 383648	SUPN 58	2007-068406				SEC27-T01S-R12E
AMC 383649	SUPN 59	2007-068407				SEC27-T01S-R12E
AMC 383650	SUPN 60	2007-068408				SEC27-T01S-R12E
AMC 383651	SUPN 61	2007-068409				SEC29-T01S-R12E
AMC 383652	SUPN 62	2007-068410				SEC29-T01S-R12E
AMC 383653	SUPN 63	2007-068411				SEC29-T01S-R12E
AMC 383654	SUPN 64	2007-068412				SEC29-T01S-R12E
AMC 383655	SUPN 65	2007-068413				SEC29-T01S-R12E
AMC 383656	SUPN 66	2007-068414				SEC29-T01S-R12E
AMC 383657	SUPN 67	2007-068415				SEC29-T01S-R12E
AMC 383658	SUPN 68	2007-068416				SEC29-T01S-R12E
AMC 383668	SUPN 78	2007-068426				SEC29-T01S-R12E
AMC 383669	SUPN 79	2007-068427				SEC27-T01S-R12E
AMC 383670	SUPN 80	2007-068428				SEC27-T01S-R12E
AMC 383671	SUPN 81	2007-068429				SEC27-T01S-R12E
AMC 391101	MF 1	2008-034656				SEC27-T01S-R12E
AMC 391102	MF 2	2008-034657				SEC06-T02S-R12E
AMC 391103	MF 3	2008-034658				SEC05-T02S-R12E

Date: 4/23/2012

RECEIVED  
 BLM AZ STATE OFFICE

28/20



# Exhibit A

County: Pinal

State: AZ

BLM Serial #	Claim Name	Original Recording		Amended Recording		Location
		Recording #	Page #	Recording #	Page #	
AMC 391104	MF 4	2008-034659				SEC05-T02S-R12E
AMC 391105	MF 5	2008-034660				SEC08-T02S-R12E
AMC 391106	MF 6	2008-034661				SEC06-T02S-R12E
AMC 391107	MF 7	2008-034662				SEC06-T02S-R12E
AMC 391108	MF 8	2008-034663				SEC06-T02S-R12E
AMC 391109	MF 9	2008-034664				SEC06-T02S-R12E
AMC 391110	MF 10	2008-034665				SEC06-T02S-R12E
AMC 391111	MF 11	2008-034666				SEC06-T02S-R12E
AMC 391112	MF 12	2008-034667				SEC06-T02S-R12E
AMC 391113	MF 13	2008-034668				SEC06-T02S-R12E
AMC 391114	MF 14	2008-034669				SEC06-T02S-R12E
AMC 391115	MF 15	2008-034670				SEC05-T02S-R12E
AMC 391116	MF 16	2008-034671				SEC05-T02S-R12E
AMC 391117	MF 17	2008-034672				SEC05-T02S-R12E
AMC 391118	MF 18	2008-034673				SEC05-T02S-R12E
AMC 391119	MF 19	2008-034674				SEC05-T02S-R12E
AMC 391120	MF 20	2008-034675				SEC05-T02S-R12E
AMC 391121	MF 21	2008-034676				SEC05-T02S-R12E
AMC 391122	MF 22	2008-034677				SEC05-T02S-R12E
AMC 391123	MF 23	2008-034678				SEC05-T02S-R12E
AMC 391124	MF 24	2008-034679				SEC08-T02S-R12E
AMC 391125	MF 25	2008-034680				SEC08-T02S-R12E
AMC 391126	MF 26	2008-034681				SEC08-T02S-R12E
AMC 391127	MF 27	2008-034682				SEC08-T02S-R12E
AMC 391128	MF 28	2008-034683				SEC08-T02S-R12E
AMC 391129	MF 29	2008-034684				SEC08-T02S-R12E
AMC 391130	MF 30	2008-034685				SEC08-T02S-R12E
AMC 391131	MF 31	2008-034686				SEC08-T02S-R12E
AMC 391132	MF 32	2008-034687				SEC09-T02S-R12E
AMC 391133	MF 33	2008-034688				SEC09-T02S-R12E
AMC 391134	MF 37	2008-034689				SEC09-T02S-R12E
AMC 391135	MF 38	2008-034690				SEC09-T02S-R12E
AMC 391136	MF 39	2008-034691				SEC09-T02S-R12E
AMC 391137	MF 40	2008-034692				SEC09-T02S-R12E
AMC 391138	MF 41	2008-034693				SEC09-T02S-R12E
AMC 391139	MF 42	2008-034694				SEC10-T02S-R12E
AMC 391140	MF 43	2008-034695				SEC10-T02S-R12E
AMC 391141	MF 44	2008-034696				SEC10-T02S-R12E

Date: 4/23/2012

RECEIVED  
 BLM AZ STATE OFFICE

35/54

## Exhibit A

County: Pinal

State: AZ

BLM Serial #	Claim Name	Original Recording		Amended Recording		Location
		Recording #	Page #	Recording #	Page #	
AMC 391142	MF 45	2008-034697				SEC10-T02S-R12E
AMC 391143	MF 46	2008-034698				SEC10-T02S-R12E
AMC 391144	MF 47	2008-034699				SEC10-T02S-R12E
AMC 391145	MF 48	2008-034700				SEC10-T02S-R12E
AMC 391146	MF 49	2008-034701				SEC10-T02S-R12E
AMC 391147	MF 50	2008-034702				SEC10-T02S-R12E
AMC 391148	MF 51	2008-034703				SEC10-T02S-R12E
AMC 391149	MF 52	2008-034704				SEC10-T02S-R12E
AMC 391150	MF 53	2008-034705				SEC10-T02S-R12E
AMC 391151	SNB 1	2008-034706				SEC33-T01S-R12E
AMC 391152	SNB 2	2008-034707				SEC33-T01S-R12E
AMC 391153	SNB 3	2008-034708				SEC34-T01S-R12E
AMC 397169	MF 54	2009-079482				SEC10-T02S-R12E
AMC 397170	MF 55	2009-079483				SEC10-T02S-R12E
AMC 397171	MF 56	2009-079484				SEC10-T02S-R12E
AMC 397172	MF 59	2009-079485				SEC10-T02S-R12E
AMC 397173	MF 61	2009-079486				SEC10-T02S-R12E
AMC 397174	MF 62	2009-079487				SEC10-T02S-R12E
AMC 397175	MF 63	2009-079488				SEC10-T02S-R12E
AMC 397176	MF 64	2009-079489				SEC10-T02S-R12E
AMC 397177	MF 65	2009-079490				SEC10-T02S-R12E
AMC 397178	MF 66	2009-079491				SEC10-T02S-R12E
AMC 397179	MF 67	2009-079492				SEC10-T02S-R12E
AMC 397180	MF 68	2009-079493				SEC10-T02S-R12E
AMC 397181	MF 69	2009-079494				SEC10-T02S-R12E
AMC 397182	MF 70	2009-079495				SEC10-T02S-R12E
AMC 397183	MF 71	2009-079496				SEC10-T02S-R12E
AMC 397184	MF 72	2009-079497				SEC10-T02S-R12E
AMC 397185	MF 73	2009-079498				SEC10-T02S-R12E
AMC 397186	MF 74	2009-079499				SEC10-T02S-R12E
AMC 397187	MF 75	2009-079500				SEC10-T02S-R12E
AMC 397188	MF 76	2009-079501				SEC11-T02S-R12E
AMC 397189	MF 77	2009-079502				SEC11-T02S-R12E
AMC 397190	MF 78	2009-079503				SEC11-T02S-R12E
AMC 397191	MF 79	2009-079504				SEC11-T02S-R12E
AMC 402770	SUPN 1	2010-104771				SEC21-T01S-R12E
AMC 402771	SUPN 2	2010-104772				SEC21-T01S-R12E
AMC 402772	SUPN 3	2010-104773				SEC21-T01S-R12E

Date: 4/23/2012

RECEIVED  
 BLM AZ STATE OFFICE

38/6

# Exhibit A

County: Pinal

State: AZ

BLM Serial #	Claim Name	Original Recording		Amended Recording		Location
		Recording #	Page #	Recording #	Page #	
AMC 402773	SUPN 4	2010-104774				SEC21-T01S-R12E
AMC 402774	MF 57	2010-104775				SEC10-T02S-R12E
AMC 402775	MF 57F	2010-104776				SEC10-T02S-R12E
AMC 402776	MF 58	2010-104777				SEC10-T02S-R12E
AMC 402777	MF 60	2010-104778				SEC10-T02S-R12E
AMC 409194	MF 80	2011-055366				SEC10-T02S-R12E
AMC 409195	MF 81	2011-055367				SEC17-T02S-R12E
AMC 409196	MF 82	2011-055368				SEC17-T02S-R12E
AMC 409197	MF 83	2011-055369				SEC17-T02S-R12E
AMC 409198	MF 84	2011-055370				SEC16-T02S-R12E
AMC 409199	MF 85	2011-055371				SEC20-T02S-R12E
AMC 409200	MF 86	2011-055372				SEC20-T02S-R12E
AMC 409201	MF 87	2011-055373				SEC20-T02S-R12E
AMC 409202	MF 88	2011-055374				SEC17-T02S-R12E
AMC 409203	MF 89	2011-055375				SEC17-T02S-R12E
AMC 409204	MF 90	2011-055376				SEC16-T02S-R12E
AMC 409205	MF 91	2011-055377				SEC16-T02S-R12E
AMC 409206	MF 92	2011-055378				SEC16-T02S-R12E
AMC 409207	MF 93	2011-055379				SEC16-T02S-R12E
AMC 409208	MF 94	2011-055380				SEC21-T02S-R12E
AMC 409209	MF 95	2011-055381				SEC16-T02S-R12E
AMC 409210	MF 96	2011-055382				SEC20-T02S-R12E
AMC 409211	MF 97	2011-055383				SEC20-T02S-R12E
AMC 409212	MF 98	2011-055384				SEC20-T02S-R12E
AMC 409213	MF 99	2011-055385				SEC20-T02S-R12E
AMC 409214	MF 100	2011-055386				SEC20-T02S-R12E
AMC 409215	MF 101	2011-055387				SEC20-T02S-R12E
AMC 409216	MF 102	2011-055388				SEC21-T02S-R12E
AMC 409217	MF 103	2011-055389				SEC21-T02S-R12E
AMC 409218	MF 104	2011-055390				SEC21-T02S-R12E
AMC 409219	MF 105	2011-055391				SEC21-T02S-R12E
AMC 409220	MF 106	2011-055392				SEC21-T02S-R12E
AMC 409221	MF 107	2011-055393				SEC21-T02S-R12E
AMC 409222	MF 108	2011-055394				SEC21-T02S-R12E
AMC 409223	MF 109	2011-055395				SEC21-T02S-R12E
AMC 409224	MF 110	2011-055396				SEC20-T02S-R12E
AMC 409225	MF 111	2011-055397				SEC20-T02S-R12E
AMC 409226	MF 112	2011-055398				SEC20-T02S-R12E

Date: 4/23/2012

RECEIVED  
 BLM AZ STATE OFFICE  
 APR 23 2012  
 PINAL COUNTY

25/41

## Exhibit A

County: Pinal

State: AZ

<u>BLM Serial #</u>	<u>Claim Name</u>	<u>Original Recording</u>		<u>Amended Recording</u>		<u>Location</u>
		<u>Recording #</u>	<u>Page #</u>	<u>Recording #</u>	<u>Page #</u>	
AMC 409227	MF 113	2011-055399				
AMC 409228	MF 114	2011-055400				SEC20-T02S-R12E
AMC 409229	MF 115	2011-055401				SEC20-T02S-R12E
AMC 409230	MF 116	2011-055402				SEC20-T02S-R12E
AMC 409231	MF 117	2011-055403				SEC21-T02S-R12E
AMC 409232	MF 118	2011-055404				SEC21-T02S-R12E
AMC 409233	MF 119	2011-055405				SEC21-T02S-R12E
AMC 409234	MF 120	2011-055406				SEC21-T02S-R12E
AMC 409235	MF 121	2011-055407				SEC21-T02S-R12E
AMC 409236	MF 122	2011-055408				SEC21-T02S-R12E
AMC 409237	MF 123	2011-055409				SEC21-T02S-R12E
AMC 409238	MF 124	2011-055410				SEC21-T02S-R12E
AMC 409239	MF 125	2011-055411				SEC21-T02S-R12E
AMC 409240	MF 126	2011-055412				SEC29-T02S-R12E
AMC 409241	MF 127	2011-055413				SEC29-T02S-R12E
AMC 409242	MF 128	2011-055414				SEC29-T02S-R12E
AMC 409243	MF 129	2011-055415				SEC29-T02S-R12E
AMC 409244	MF 130	2011-055416				SEC29-T02S-R12E
AMC 409245	MF 131	2011-055417				SEC29-T02S-R12E
AMC 409246	MF 132	2011-055418				SEC28-T02S-R12E
AMC 409247	MF 133	2011-055419				SEC28-T02S-R12E
AMC 409248	MF 134	2011-055420				SEC28-T02S-R12E
AMC 409249	MF 135	2011-055421				SEC28-T02S-R12E
AMC 409250	MF 136	2011-055422				SEC28-T02S-R12E
AMC 409251	MF 137	2011-055423				SEC28-T02S-R12E
AMC 409252	MF 138	2011-055424				SEC28-T02S-R12E
AMC 409253	MF 139	2011-055425				SEC28-T02S-R12E
AMC 409254	MF 140	2011-055426				SEC28-T02S-R12E
AMC 409255	MF 141	2011-055427				SEC29-T02S-R12E
AMC 409256	MF 142	2011-055428				SEC29-T02S-R12E
AMC 409257	MF 143	2011-055429				SEC29-T02S-R12E
AMC 409258	MF 144	2011-055430				SEC29-T02S-R12E
AMC 409259	MF 145	2011-055431				SEC29-T02S-R12E
AMC 409260	MF 146	2011-055432				SEC29-T02S-R12E
AMC 409261	MF 147	2011-055433				SEC28-T02S-R12E
AMC 409262	MF 148	2011-055434				SEC28-T02S-R12E
AMC 409263	MF 149	2011-055435				SEC28-T02S-R12E
AMC 409264	MF 150	2011-055436				SEC28-T02S-R12E

Date: 4/23/2012

RECEIVED  
 BLM AZ STATE OFFICE  
 2012 AUG -16 PM 3:30  
 PHOENIX AREA OFFICE

08/10



# Exhibit A

County: Pinal

State: AZ

<u>BLM Serial #</u>	<u>Claim Name</u>	<u>Original Recording</u>		<u>Amended Recording</u>		<u>Location</u>
		<u>Recording #</u>	<u>Page #</u>	<u>Recording #</u>	<u>Page #</u>	
AMC 409265	MF 151	2011-055437				
AMC 409266	MF 152	2011-055438				SEC28-T02S-R12E
AMC 409267	MF 153	2011-055439				SEC28-T02S-R12E
AMC 409268	MF 154	2011-055440				SEC28-T02S-R12E
AMC 409269	MF 155	2011-055441				SEC28-T02S-R12E
AMC 409270	MF 156	2011-055442				SEC29-T02S-R12E
AMC 409271	MF 157	2011-055443				SEC29-T02S-R12E
AMC 409272	MF 158	2011-055444				SEC29-T02S-R12E
AMC 409273	MF 159	2011-055445				SEC29-T02S-R12E
AMC 409274	MF 160	2011-055446				SEC29-T02S-R12E
AMC 409275	MF 161	2011-055447				SEC29-T02S-R12E
AMC 409276	MF 162	2011-055448				SEC28-T02S-R12E
AMC 409277	MF 163	2011-055449				SEC28-T02S-R12E
AMC 409278	MF 164	2011-055450				SEC28-T02S-R12E
AMC 409279	MF 165	2011-055451				SEC28-T02S-R12E
AMC 409280	MF 166	2011-055452				SEC28-T02S-R12E
AMC 409281	MF 167	2011-055453				SEC28-T02S-R12E
AMC 409282	MF 168	2011-055454				SEC28-T02S-R12E
AMC 409283	MF 169	2011-055455				SEC28-T02S-R12E
AMC 409284	MF 170	2011-055456				SEC28-T02S-R12E
AMC 409285	MF 171	2011-055457				SEC29-T02S-R12E
AMC 409286	MF 172	2011-055458				SEC29-T02S-R12E
AMC 409287	MF 173	2011-055459				SEC29-T02S-R12E
AMC 409288	MF 174	2011-055460				SEC29-T02S-R12E
AMC 409289	MF 175	2011-055461				SEC29-T02S-R12E
AMC 409290	MF 176	2011-055462				SEC29-T02S-R12E
AMC 409291	MF 177	2011-055463				SEC28-T02S-R12E
AMC 409292	MF 178	2011-055464				SEC28-T02S-R12E
AMC 409293	MF 179	2011-055465				SEC28-T02S-R12E
AMC 409294	MF 180	2011-055466				SEC28-T02S-R12E
AMC 409295	MF 181	2011-055467				SEC28-T02S-R12E
AMC 409296	MF 182	2011-055468				SEC28-T02S-R12E
AMC 409297	MF 183	2011-055469				SEC28-T02S-R12E
AMC 409298	MF 184	2011-055470				SEC16-T02S-R12E
AMC 409984	SUP 6 New	2011-065573				SEC16-T02S-R12E
AMC 409985	SUP 7 New	2011-065574				SEC32-T01S-R12E
AMC 409986	SUP 8 New	2011-065575				SEC32-T01S-R12E
AMC 409987	SUP 9 New	2011-065576				SEC32-T01S-R12E

Date: 4/23/2012

RECEIVED  
 BLM AZ STATE OFFICE  
 APR 23 2012  
 PHOENIX, ARIZONA

*relco*

## Exhibit A

County: Pinal

State: AZ

BLM Serial #	Claim Name	Original Recording		Amended Recording		Location
		Recording #	Page #	Recording #	Page #	
AMC 409988	SUP 34 New	2011-065577				SEC32-T01S-R12E
AMC 409989	SUP 35 New	2011-065578		2011-072807		SEC32-T01S-R12E
AMC 409990	SUP 36 New	2011-065579		2011-072808		SEC32-T01S-R12E
AMC 409991	SUP 37 New	2011-065580		2011-072809		SEC32-T01S-R12E
AMC 412740	SUP 10 New	2011-101414				SEC33-T01S-R12E
AMC 412741	SUP 11 New	2011-101415				SEC33-T01S-R12E
AMC 412742	SUP 12 New	2011-101416				SEC33-T01S-R12E
AMC 412743	SUP 13 New	2011-101417				SEC33-T01S-R12E
AMC 412744	SUP 14 New	2011-101418				SEC33-T01S-R12E
AMC 412745	SUP 38 New	2011-101419				SEC33-T01S-R12E
AMC 412746	SUP 39 New	2011-101420				SEC33-T01S-R12E
AMC 412747	SUP 40 New	2011-101421				SEC33-T01S-R12E
AMC 412748	SUP 41 New	2011-101422				SEC33-T01S-R12E
AMC 412749	SUP 42 New	2011-101423				SEC33-T01S-R12E
AMC 412750	SUP 54 New	2011-101424				SEC32-T01S-R12E
AMC 412751	SUP 55 New	2011-101425				SEC32-T01S-R12E
AMC 412752	SUP 56 New	2011-101426				SEC32-T01S-R12E
AMC 412753	SUP 57 New	2011-101427				SEC32-T01S-R12E
AMC 412754	SUP 58 New	2011-101428				SEC33-T01S-R12E
AMC 412755	SUP 59 New	2011-101429				SEC33-T01S-R12E
AMC 412756	SUP 60 New	2011-101430				SEC33-T01S-R12E
AMC 412757	SUP 61 New	2011-101431				SEC33-T01S-R12E
AMC 412758	SUP 62 New	2011-101432				SEC33-T01S-R12E
AMC 412759	SUP 74 New	2011-101433				SEC32-T01S-R12E
AMC 412760	SUP 75 New	2011-101434				SEC32-T01S-R12E
AMC 412761	SUP 76 New	2011-101435				SEC32-T01S-R12E
AMC 412762	SUP 77 New	2011-101436				SEC32-T01S-R12E
AMC 412763	SUP 78 New	2011-101437				SEC33-T01S-R12E
AMC 412764	SUP 79 New	2011-101438				SEC33-T01S-R12E
AMC 412765	SUP 80 New	2011-101439				SEC33-T01S-R12E
AMC 412766	SUP 81 New	2011-101440				SEC33-T01S-R12E
AMC 412767	SUP 82 New	2011-101441				SEC33-T01S-R12E
AMC 412768	SUPN 47 New	2011-101442				SEC28-T01S-R12E
AMC 412769	SUPN 48 New	2011-101443				SEC28-T01S-R12E
AMC 412770	SUPN 49 New	2011-101444				SEC28-T01S-R12E
AMC 412771	SUPN 50 New	2011-101445				SEC28-T01S-R12E
AMC 412772	SUPN 51 New	2011-101446				SEC28-T01S-R12E
AMC 412773	SUPN 52 New	2011-101447				SEC28-T01S-R12E

Date: 4/23/2012

RECEIVED  
 BLM AZ STATE OFFICE  
 APR 23 2012

35/4

**Exhibit A**

County: Pinal

State: AZ

<u>BLM Serial #</u>	<u>Claim Name</u>
AMC 412774	SUPN 53 New
AMC 412775	SUPN 54 New
AMC 412776	SUPN 55 New
AMC 412777	SUPN 69 New
AMC 412778	SUPN 70 New
AMC 412779	SUPN 71 New
AMC 412780	SUPN 72 New
AMC 412781	SUPN 73 New
AMC 412782	SUPN 74 New
AMC 412783	SUPN 75 New
AMC 412784	SUPN 76 New
AMC 412785	SUPN 77 New
<b>No. Of Claims</b>	<b>392</b>

392  
*[Handwritten signature]*

<u>Original Recording</u>		<u>Amended Recording</u>		<u>Location</u>
<u>Recording #</u>	<u>Page #</u>	<u>Recording #</u>	<u>Page #</u>	
2011-101448				SEC28-T01S-R12E
2011-101449				SEC28-T01S-R12E
2011-101450				SEC28-T01S-R12E
2011-101451				SEC28-T01S-R12E
2011-101452				SEC28-T01S-R12E
2011-101453				SEC28-T01S-R12E
2011-101454				SEC28-T01S-R12E
2011-101455				SEC28-T01S-R12E
2011-101456				SEC28-T01S-R12E
2011-101457				SEC28-T01S-R12E
2011-101458				SEC28-T01S-R12E
2011-101459				SEC28-T01S-R12E

RECEIVED  
BLM AZ STATE OFFICE  
2012 AUG -6 P 3:31  
PHOENIX, ARIZONA

176

**United States Department of the Interior**  
**Bureau of Land Management**  
 LANDS/RECREATION & PLANNING  
 ONE N CENTRAL AVE  
 PHOENIX, AZ 85004 -2203  
 Phone: 602-417-9200

Receipt

No: 2623985

<b>Transaction #:</b> 2704378	
<b>Date of Transaction:</b> 08/06/2012	
CUSTOMER:	
FREEPORT MCMORAN COPPER GOLD ONE N CENTRAL #800 PHOENIX, AZ 85004 US	

LINE #	QTY	DESCRIPTION	REMARKS	UNIT PRICE	TOTAL
1	1.00	LOCATABLE MINERALS / MINING CLAIMS-NOT NEW-UNADJUD, ONE AUTH NO. ONLY / MINING CLAIM MONEY RECEIVED CASES: AMC374566/\$54880.00	MAINT (392) 2013	- n/a -	54880.00
<b>TOTAL:</b>					<b>\$54,880.00</b>

PAYMENT INFORMATION			
1	AMOUNT:	54880.00	POSTMARKED: N/A
	TYPE:	CHECK	RECEIVED: 08/06/2012
	CHECK NO:	0000762783	
	NAME:	FREEPORT MCMORAN COPPER GOLD ONE N CENTRAL #800 PHOENIX AZ 85004 US	

REMARKS

This receipt was generated by the automated BLM Collections and Billing System and is a paper representation of a portion of the official electronic record contained therein.



Anc 374566  
383591  
391101  
397169  
402770

July 28, 2011

After recording, return to:  
Freeport-McMoRan Corporation  
Attn: D. Stillwell  
333 North Central Avenue  
Phoenix, AZ 85004

Bureau of Land Management  
Department of the Interior  
One N. Central Avenue  
Phoenix, AZ 85004

NO. OF CLAIMS 387  
AMOUNT 40180  
RECEIPT NO. 2391809  
INIT. SC

\*\* BLM-ASO\*\*

2011

**NOTICE OF INTENT TO HOLD MINING CLAIMS AND PAYMENT OF BLM MAINTENANCE FEE**

Re: Payment of Annual Claim Maintenance Fee

Dear Sir or Madam:

This will serve as notice that Freeport-McMoRan Mineral Properties Inc., whose address for purpose of this filing is Land and Water Department, 333 North Central Ave., Phoenix, Arizona 85004, leases or otherwise controls the unpatented mining claim(s) and/or mill site(s) described in Exhibit A attached hereto. The owner(s) of the Claim(s) is/are Bronco Creek Exploration, whose address for purposes of this filing is 1815 East Winsett Street, Tucson, AZ 85719. All parties intend to hold the mining claims and/or mill sites described on Exhibit A attached hereto for the assessment year ending at 12 o'clock, noon, on September 1, 2012 by payment of the annual maintenance fee of \$140 per claim or site. Payment of such amount is made herewith for such assessment year for each of the claims and sites, the name, and BLM serial number with the book and page or index number of recording of the location notice in the official records of Pinal County, AZ, of which, is set forth on Exhibit A attached hereto and by this reference incorporated herein.

Donald A. Stillwell  
Donald A. Stillwell for  
Freeport-McMoRan Mineral Properties Inc.

State of Arizona )  
) ss.  
County of Maricopa )

RECEIVED  
PLM AZ STATE OFFICE  
2011 JUL 28 P 2:34  
PHOENIX, ARIZONA

The foregoing instrument was acknowledged before me on July 28<sup>th</sup>, 2011, by Donald A. Stillwell, on behalf of Freeport-McMoRan Mineral Properties Inc.  
(Seal)



STEPHANIE D. TURTON  
Notary Public - Arizona  
Maricopa County  
Expires 11/18/2011

Stephanie D Turton  
Notary Public  
My commission expires: 11/18/2011

ENTERED INTO COMPUTER

AUG 01 2011 PB

\$1120 refund authorized  
for maint fees paid on  
closed claims AMC374571-574

# EXHIBIT A

County: Pinal

State: AZ

CLOSED  
CLAIMS

CLOSED  
CLAIMS

BLM Serial #	Claim Name	Original Recording		Amended Recording		Location
		Recording #	Page #	Recording #	Page #	
AMC 374566	SUP 1	2006-145204				SEC29-T01S-R12E
AMC 374567	SUP 2	2006-145205				SEC29-T01S-R12E
AMC 374568	SUP 3	2006-145206				SEC32-T01S-R12E
AMC 374569	SUP 4	2006-145207				SEC32-T01S-R12E
AMC 374570	SUP 5	2006-145208				SEC32-T01S-R12E
AMC 374571	SUP 6	2006-145209				SEC32-T01S-R12E
AMC 374572	SUP 7	2006-145210				SEC32-T01S-R12E
AMC 374573	SUP 8	2006-145211				SEC32-T01S-R12E
AMC 374574	SUP 9	2006-145212				SEC32-T01S-R12E
AMC 374575	SUP 10	2006-145213				SEC33-T01S-R12E
AMC 374576	SUP 11	2006-145214				SEC33-T01S-R12E
AMC 374577	SUP 12	2006-145215				SEC33-T01S-R12E
AMC 374578	SUP 13	2006-145216				SEC33-T01S-R12E
AMC 374579	SUP 14	2006-145217				SEC33-T01S-R12E
AMC 374580	SUP 15	2006-145218				SEC33-T01S-R12E
AMC 374581	SUP 16	2006-145219				SEC33-T01S-R12E
AMC 374582	SUP 17	2006-145220				SEC33-T01S-R12E
AMC 374583	SUP 18	2006-145221				SEC33-T01S-R12E
AMC 374584	SUP 19	2006-145222				SEC34-T01S-R12E
AMC 374585	SUP 20	2006-145223				SEC34-T01S-R12E
AMC 374586	SUP 21	2006-145224				SEC34-T01S-R12E
AMC 374587	SUP 22	2006-145225				SEC34-T01S-R12E
AMC 374588	SUP 23	2006-145226				SEC31-T01S-R12E
AMC 374589	SUP 24	2006-145227				SEC31-T01S-R12E
AMC 374590	SUP 25	2006-145228				SEC31-T01S-R12E
AMC 374591	SUP 26	2006-145229				SEC31-T01S-R12E
AMC 374592	SUP 27	2006-145230				SEC31-T01S-R12E
AMC 374593	SUP 28	2006-145231				SEC31-T01S-R12E
AMC 374594	SUP 29	2006-145232				SEC32-T01S-R12E
AMC 374595	SUP 30	2006-145233				SEC32-T01S-R12E
AMC 374596	SUP 31	2006-145234				SEC32-T01S-R12E
AMC 374597	SUP 32	2006-145235				SEC32-T01S-R12E
AMC 374598	SUP 33	2006-145236				SEC32-T01S-R12E
AMC 374599	SUP 34	2006-145237				SEC32-T01S-R12E
AMC 374600	SUP 35	2006-145238				SEC32-T01S-R12E
AMC 374601	SUP 36	2006-145239				SEC32-T01S-R12E
AMC 374602	SUP 37	2006-145240				SEC32-T01S-R12E
AMC 374603	SUP 38	2006-145241				SEC33-T01S-R12E

Date: 4/27/2011

2011 JUL 28 P 2:34

Page 1

RECEIVED  
PINAL STATE OFFICE

38/2A

# EXHIBIT A

County: Pinal

State: AZ

BLM Serial #	Claim Name	Original Recording		Amended Recording		Location
		Recording #	Page #	Recording #	Page #	
AMC 374604	SUP 39	2006-145242				SEC33-T01S-R12E
AMC 374605	SUP 40	2006-145243				SEC33-T01S-R12E
AMC 374606	SUP 41	2006-145244				SEC33-T01S-R12E
AMC 374607	SUP 42	2006-145245				SEC33-T01S-R12E
AMC 374608	SUP 43	2006-145246				SEC31-T01S-R12E
AMC 374609	SUP 44	2006-145247				SEC31-T01S-R12E
AMC 374610	SUP 45	2006-145248				SEC31-T01S-R12E
AMC 374611	SUP 46	2006-145249				SEC31-T01S-R12E
AMC 374612	SUP 47	2006-145250				SEC31-T01S-R12E
AMC 374613	SUP 48	2006-145251				SEC31-T01S-R12E
AMC 374614	SUP 49	2006-145252				SEC32-T01S-R12E
AMC 374615	SUP 50	2006-145253				SEC32-T01S-R12E
AMC 374616	SUP 51	2006-145254				SEC32-T01S-R12E
AMC 374617	SUP 52	2006-145255				SEC32-T01S-R12E
AMC 374618	SUP 53	2006-145256				SEC32-T01S-R12E
AMC 374619	SUP 54	2006-145257				SEC32-T01S-R12E
AMC 374620	SUP 55	2006-145258				SEC32-T01S-R12E
AMC 374621	SUP 56	2006-145259				SEC32-T01S-R12E
AMC 374622	SUP 57	2006-145260				SEC32-T01S-R12E
AMC 374623	SUP 58	2006-145261				SEC33-T01S-R12E
AMC 374624	SUP 59	2006-145262				SEC33-T01S-R12E
AMC 374625	SUP 60	2006-145263				SEC33-T01S-R12E
AMC 374626	SUP 61	2006-145264				SEC33-T01S-R12E
AMC 374627	SUP 62	2006-145265				SEC33-T01S-R12E
AMC 374628	SUP 63	2006-145266				SEC31-T01S-R12E
AMC 374629	SUP 64	2006-145267				SEC31-T01S-R12E
AMC 374630	SUP 65	2006-145268				SEC31-T01S-R12E
AMC 374631	SUP 66	2006-145269				SEC31-T01S-R12E
AMC 374632	SUP 67	2006-145270				SEC31-T01S-R12E
AMC 374633	SUP 68	2006-145271				SEC31-T01S-R12E
AMC 374634	SUP 69	2006-145272				SEC32-T01S-R12E
AMC 374635	SUP 70	2006-145273				SEC32-T01S-R12E
AMC 374636	SUP 71	2006-145274				SEC32-T01S-R12E
AMC 374637	SUP 72	2006-145275				SEC32-T01S-R12E
AMC 374638	SUP 73	2006-145276				SEC32-T01S-R12E
AMC 374639	SUP 74	2006-145277				SEC32-T01S-R12E
AMC 374640	SUP 75	2006-145278				SEC32-T01S-R12E
AMC 374641	SUP 76	2006-145279				SEC32-T01S-R12E

Date: 4/27/2011

Page 2

RECEIVED  
 PINAL COUNTY STATE OFFICE  
 2011 JUL 28 P 2:34

28/100



## EXHIBIT A

County: Pinal

State: AZ

<u>BLM Serial #</u>	<u>Claim Name</u>	<u>Original Recording</u>		<u>Amended Recording</u>		<u>Location</u>
		<u>Recording #</u>	<u>Page #</u>	<u>Recording #</u>	<u>Page #</u>	
AMC 374642	SUP 77	2006-145280				SEC32-T01S-R12E
AMC 374643	SUP 78	2006-145281				SEC33-T01S-R12E
AMC 374644	SUP 79	2006-145282				SEC33-T01S-R12E
AMC 374645	SUP 80	2006-145283				SEC33-T01S-R12E
AMC 374646	SUP 81	2006-145284				SEC33-T01S-R12E
AMC 374647	SUP 82	2006-145285				SEC33-T01S-R12E
AMC 374648	SUP 83	2006-145286				SEC33-T01S-R12E
AMC 374649	SUP 84	2006-145287				SEC33-T01S-R12E
AMC 374650	SUP 85	2006-145288				SEC33-T01S-R12E
AMC 374651	SUP 86	2006-145289				SEC33-T01S-R12E
AMC 374652	SUP 87	2006-145290				SEC34-T01S-R12E
AMC 374653	SUP 88	2006-145291				SEC34-T01S-R12E
AMC 374654	SUP 89	2006-145292				SEC01-T02S-R11E
AMC 374655	SUP 90	2006-145293				SEC01-T02S-R11E
AMC 374656	SUP 91	2006-145294				SEC01-T02S-R11E
AMC 374657	SUP 92	2006-145295				SEC01-T02S-R11E
AMC 374658	SUP 93	2006-145296				SEC01-T02S-R11E
AMC 374659	SUP 94	2006-145297				SEC06-T02S-R12E
AMC 374660	SUP 95	2006-145298				SEC06-T02S-R12E
AMC 374661	SUP 96	2006-145299				SEC06-T02S-R12E
AMC 374662	SUP 97	2006-145300				SEC06-T02S-R12E
AMC 374663	SUP 98	2006-145301				SEC06-T02S-R12E
AMC 374664	SUP 99	2006-145302				SEC06-T02S-R12E
AMC 374665	SUP 100	2006-145303				SEC06-T02S-R12E
AMC 374666	SUP 101	2006-145304				SEC06-T02S-R12E
AMC 374667	SUP 102	2006-145305				SEC06-T02S-R12E
AMC 374668	SUP 103	2006-145306				SEC05-T02S-R12E
AMC 374669	SUP 104	2006-145307				SEC05-T02S-R12E
AMC 374670	SUP 105	2006-145308				SEC05-T02S-R12E
AMC 374671	SUP 106	2006-145309				SEC05-T02S-R12E
AMC 374672	SUP 107	2006-145310				SEC05-T02S-R12E
AMC 374673	SUP 108	2006-145311				SEC05-T02S-R12E
AMC 374674	SUP 109	2006-145312				SEC33-T01S-R12E
AMC 374675	SUP 110	2006-145313				SEC33-T01S-R12E
AMC 374676	SUP 111	2006-145314				SEC01-T02S-R11E
AMC 374677	SUP 115	2006-145318				SEC06-T02S-R12E
AMC 374678	SUP 116	2006-145319				SEC06-T02S-R12E
AMC 374679	SUP 117	2006-145320				SEC06-T02S-R12E

Date: 4/27/2011

RECEIVED  
PINAL STATE OFFICE  
2011 JUL 28 P 2:35



# EXHIBIT A

County: Pinal

State: AZ

BLM Serial #	Claim Name	Original Recording		Amended Recording		Location
		Recording #	Page #	Recording #	Page #	
AMC 374680	SUP 112	2006-145315				SEC01-T02S-R11E
AMC 374681	SUP 113	2006-145316				SEC06-T02S-R12E
AMC 374682	SUP 114	2006-145317				SEC06-T02S-R12E
AMC 374683	SUP 118	2006-145321				SEC06-T02S-R12E
AMC 374684	SUP 119	2006-145322				SEC05-T02S-R12E
AMC 374685	SUP 120	2006-145323				SEC05-T02S-R12E
AMC 374686	SUP 121	2006-145324				SEC05-T02S-R12E
AMC 374687	SUP 122	2006-145325				SEC05-T02S-R12E
AMC 383591	SUPN 1	2007-068349				SEC21-T01S-R12E
AMC 383592	SUPN 2	2007-068350				SEC21-T01S-R12E
AMC 383593	SUPN 3	2007-068351				SEC21-T01S-R12E
AMC 383594	SUPN 4	2007-068352				SEC21-T01S-R12E
AMC 383595	SUPN 5	2007-68353				SEC21-T01S-R12E
AMC 383596	SUPN 6	2007-68354				SEC21-T01S-R12E
AMC 383597	SUPN 7	2007-68355				SEC21-T01S-R12E
AMC 383598	SUPN 8	2007-68356				SEC21-T01S-R12E
AMC 383599	SUPN 9	2007-68357				SEC22-T01S-R12E
AMC 383600	SUPN 10	2007-68358				SEC22-T01S-R12E
AMC 383601	SUPN 11	2007-68359				SEC22-T01S-R12E
AMC 383602	SUPN 12	2007-68360				SEC22-T01S-R12E
AMC 383603	SUPN 13	2007-68361				SEC21-T01S-R12E
AMC 383604	SUPN 14	2007-68362				SEC21-T01S-R12E
AMC 383605	SUPN 15	2007-68363				SEC21-T01S-R12E
AMC 383606	SUPN 16	2007-68364				SEC21-T01S-R12E
AMC 383607	SUPN 17	2007-68365				SEC21-T01S-R12E
AMC 383608	SUPN 18	2007-68366				SEC21-T01S-R12E
AMC 383609	SUPN 19	2007-68367				SEC21-T01S-R12E
AMC 383610	SUPN 20	2007-68368				SEC21-T01S-R12E
AMC 383611	SUPN 21	2007-68369				SEC22-T01S-R12E
AMC 383612	SUPN 22	2007-68370				SEC22-T01S-R12E
AMC 383613	SUPN 23	2007-68371				SEC22-T01S-R12E
AMC 383614	SUPN 24	2007-68372				SEC22-T01S-R12E
AMC 383615	SUPN 25	2007-68373				SEC21-T01S-R12E
AMC 383616	SUPN 26	2007-68374				SEC21-T01S-R12E
AMC 383617	SUPN 27	2007-68375				SEC21-T01S-R12E
AMC 383618	SUPN 28	2007-68376				SEC21-T01S-R12E
AMC 383619	SUPN 29	2007-68377				SEC21-T01S-R12E
AMC 383620	SUPN 30	2007-68378				SEC21-T01S-R12E

Date: 4/27/2011

Page 4

RECEIVED  
 PINAL COUNTY RECORDER'S OFFICE  
 2011 JUL 28 P 2:35  
 TUCSON, ARIZONA

## EXHIBIT A

County: Pinal

State: AZ

<u>BLM Serial #</u>	<u>Claim Name</u>	<u>Original Recording</u>		<u>Amended Recording</u>		<u>Location</u>
		<u>Recording #</u>	<u>Page #</u>	<u>Recording #</u>	<u>Page #</u>	
AMC 383621	SUPN 31	2007-68379				SEC21-T01S-R12E
AMC 383622	SUPN 32	2007-68380				SEC21-T01S-R12E
AMC 383623	SUPN 33	2007-68381				SEC21-T01S-R12E
AMC 383624	SUPN 34	2007-68382				SEC22-T01S-R12E
AMC 383625	SUPN 35	2007-68383				SEC22-T01S-R12E
AMC 383626	SUPN 36	2007-68384				SEC22-T01S-R12E
AMC 383627	SUPN 37	2007-68385				SEC22-T01S-R12E
AMC 383628	SUPN 38	2007-68386				SEC29-T01S-R12E
AMC 383629	SUPN 39	2007-68387				SEC29-T01S-R12E
AMC 383630	SUPN 40	2007-68388				SEC29-T01S-R12E
AMC 383631	SUPN 41	2007-68389				SEC29-T01S-R12E
AMC 383632	SUPN 42	2007-68390				SEC29-T01S-R12E
AMC 383633	SUPN 43	2007-68391				SEC29-T01S-R12E
AMC 383634	SUPN 44	2007-68392				SEC29-T01S-R12E
AMC 383635	SUPN 45	2007-68393				SEC29-T01S-R12E
AMC 383636	SUPN 46	2007-68394				SEC29-T01S-R12E
AMC 383637	SUPN 47	2007-68395				SEC28-T01S-R12E
AMC 383638	SUPN 48	2007-68396				SEC28-T01S-R12E
AMC 383639	SUPN 49	2007-68397				SEC28-T01S-R12E
AMC 383640	SUPN 50	2007-68398				SEC28-T01S-R12E
AMC 383641	SUPN 51	2007-68399				SEC28-T01S-R12E
AMC 383642	SUPN 52	2007-68400				SEC28-T01S-R12E
AMC 383643	SUPN 53	2007-68401				SEC28-T01S-R12E
AMC 383644	SUPN 54	2007-68402				SEC28-T01S-R12E
AMC 383645	SUPN 55	2007-68403				SEC28-T01S-R12E
AMC 383646	SUPN 56	2007-68404				SEC27-T01S-R12E
AMC 383647	SUPN 57	2007-68405				SEC27-T01S-R12E
AMC 383648	SUPN 58	2007-68406				SEC27-T01S-R12E
AMC 383649	SUPN 59	2007-68407				SEC27-T01S-R12E
AMC 383650	SUPN 60	2007-68408				SEC29-T01S-R12E
AMC 383651	SUPN 61	2007-68409				SEC29-T01S-R12E
AMC 383652	SUPN 62	2007-68410				SEC29-T01S-R12E
AMC 383653	SUPN 63	2007-68411				SEC29-T01S-R12E
AMC 383654	SUPN 64	2007-68412				SEC29-T01S-R12E
AMC 383655	SUPN 65	2007-68413				SEC29-T01S-R12E
AMC 383656	SUPN 66	2007-68414				SEC29-T01S-R12E
AMC 383657	SUPN 67	2007-68415				SEC29-T01S-R12E
AMC 383658	SUPN 68	2007-68416				SEC29-T01S-R12E

Date: 4/27/2011

RECEIVED

2011 JUL 28 P 2:35

RECEIVED  
PINAL STATE OFFICE

29/10

## EXHIBIT A

County: Pinal

State: AZ

BLM Serial #	Claim Name	Original Recording		Amended Recording		Location
		Recording #	Page #	Recording #	Page #	
AMC 383659	SUPN 69	2007-68417				SEC28-T01S-R12E
AMC 383660	SUPN 70	2007-68418				SEC28-T01S-R12E
AMC 383661	SUPN 71	2007-68419				SEC28-T01S-R12E
AMC 383662	SUPN 72	2007-68420				SEC28-T01S-R12E
AMC 383663	SUPN 73	2007-68421				SEC28-T01S-R12E
AMC 383664	SUPN 74	2007-68422				SEC28-T01S-R12E
AMC 383665	SUPN 75	2007-68423				SEC28-T01S-R12E
AMC 383666	SUPN 76	2007-68424				SEC28-T01S-R12E
AMC 383667	SUPN 77	2007-68425		2008-00947		SEC28-T01S-R12E
AMC 383668	SUPN 78	2007-68426				SEC27-T01S-R12E
AMC 383669	SUPN 79	2007-68427				SEC27-T01S-R12E
AMC 383670	SUPN 80	2007-68428				SEC27-T01S-R12E
AMC 383671	SUPN 81	2007-68429				SEC27-T01S-R12E
AMC 391101	MF 1	2008-034656				SEC06-T02S-R12E
AMC 391102	MF 2	2008-034657				SEC05-T02S-R12E
AMC 391103	MF 3	2008-034658				SEC05-T02S-R12E
AMC 391104	MF 4	2008-034659				SEC05-T02S-R12E
AMC 391105	MF 5	2008-034660				SEC08-T02S-R12E
AMC 391106	MF 6	2008-034661				SEC06-T02S-R12E
AMC 391107	MF 7	2008-034662				SEC06-T02S-R12E
AMC 391108	MF 8	2008-034663				SEC06-T02S-R12E
AMC 391109	MF 9	2008-034664				SEC06-T02S-R12E
AMC 391110	MF 10	2008-034665				SEC06-T02S-R12E
AMC 391111	MF 11	2008-034666				SEC06-T02S-R12E
AMC 391112	MF 12	2008-034667				SEC06-T02S-R12E
AMC 391113	MF 13	2008-034668				SEC06-T02S-R12E
AMC 391114	MF 14	2008-034669				SEC05-T02S-R12E
AMC 391115	MF 15	2008-034670				SEC05-T02S-R12E
AMC 391116	MF 16	2008-034671				SEC05-T02S-R12E
AMC 391117	MF 17	2008-034672				SEC05-T02S-R12E
AMC 391118	MF 18	2008-034673				SEC05-T02S-R12E
AMC 391119	MF 19	2008-034674				SEC05-T02S-R12E
AMC 391120	MF 20	2008-034675				SEC05-T02S-R12E
AMC 391121	MF 21	2008-034676				SEC05-T02S-R12E
AMC 391122	MF 22	2008-034677				SEC05-T02S-R12E
AMC 391123	MF 23	2008-034678				SEC05-T02S-R12E
AMC 391124	MF 24	2008-034679				SEC08-T02S-R12E
AMC 391125	MF 25	2008-034680				SEC08-T02S-R12E

Date: 4/27/2011

RECEIVED  
PINAL COUNTY, ARIZONA  
JUL 28 2 35 PM 2011

## EXHIBIT A

County: Pinal

State: AZ

<u>BLM Serial #</u>	<u>Claim Name</u>	<u>Original Recording</u>		<u>Amended Recording</u>		<u>Location</u>
		<u>Recording #</u>	<u>Page #</u>	<u>Recording #</u>	<u>Page #</u>	
AMC 391126	MF 26	2008-034681				SEC08-T02S-R12E
AMC 391127	MF 27	2008-034682				SEC08-T02S-R12E
AMC 391128	MF 28	2008-034683				SEC08-T02S-R12E
AMC 391129	MF 29	2008-034684				SEC08-T02S-R12E
AMC 391130	MF 30	2008-034685				SEC08-T02S-R12E
AMC 391131	MF 31	2008-034686				SEC09-T02S-R12E
AMC 391132	MF 32	2008-034687				SEC09-T02S-R12E
AMC 391133	MF 33	2008-034688				SEC09-T02S-R12E
AMC 391134	MF 37	2008-034689				SEC09-T02S-R12E
AMC 391135	MF 38	2008-034690				SEC09-T02S-R12E
AMC 391136	MF 39	2008-034691				SEC09-T02S-R12E
AMC 391137	MF 40	2008-034692				SEC09-T02S-R12E
AMC 391138	MF 41	2008-034693				SEC09-T02S-R12E
AMC 391139	MF 42	2008-034694				SEC10-T02S-R12E
AMC 391140	MF 43	2008-034695				SEC10-T02S-R12E
AMC 391141	MF 44	2008-034696				SEC10-T02S-R12E
AMC 391142	MF 45	2008-034697				SEC10-T02S-R12E
AMC 391143	MF 46	2008-034698				SEC10-T02S-R12E
AMC 391144	MF 47	2008-034699				SEC10-T02S-R12E
AMC 391145	MF 48	2008-034700				SEC10-T02S-R12E
AMC 391146	MF 49	2008-034701				SEC10-T02S-R12E
AMC 391147	MF 50	2008-034702				SEC10-T02S-R12E
AMC 391148	MF 51	2008-034703				SEC10-T02S-R12E
AMC 391149	MF 52	2008-034704				SEC10-T02S-R12E
AMC 391150	MF 53	2008-034705				SEC10-T02S-R12E
AMC 391151	SNB 1	2008-034706				SEC33-T01S-R12E
AMC 391152	SNB 2	2008-034707				SEC33-T01S-R12E
AMC 391153	SNB 3	2008-034708				SEC34-T01S-R12E
AMC 397169	MF 54	2009-079482				SEC10-T02S-R12E
AMC 397170	MF 55	2009-079483				SEC10-T02S-R12E
AMC 397171	MF 56	2009-079484				SEC10-T02S-R12E
AMC 397172	MF 59	2009-079485				SEC10-T02S-R12E
AMC 397173	MF 61	2009-079486				SEC10-T02S-R12E
AMC 397174	MF 62	2009-079487				SEC10-T02S-R12E
AMC 397175	MF 63	2009-079488				SEC10-T02S-R12E
AMC 397176	MF 64	2009-079489				SEC10-T02S-R12E
AMC 397177	MF 65	2009-079490				SEC10-T02S-R12E
AMC 397178	MF 66	2009-079491				SEC10-T02S-R12E

Date: 4/27/2011

2011 JUL 28 P 2:35

Page 7

RECEIVED  
PINAL STATE OFFICE

2011



## EXHIBIT A

County: Pinal

State: AZ

BLM Serial #	Claim Name	Original Recording		Amended Recording		Location
		Recording #	Page #	Recording #	Page #	
AMC 397179	MF 67	2009-079492				SEC10-T02S-R12E
AMC 397180	MF 68	2009-079493				SEC10-T02S-R12E
AMC 397181	MF 69	2009-079494				SEC10-T02S-R12E
AMC 397182	MF 70	2009-079495				SEC10-T02S-R12E
AMC 397183	MF 71	2009-079496				SEC10-T02S-R12E
AMC 397184	MF 72	2009-079497				SEC10-T02S-R12E
AMC 397185	MF 73	2009-079498				SEC10-T02S-R12E
AMC 397186	MF 74	2009-079499				SEC10-T02S-R12E
AMC 397187	MF 75	2009-079500				SEC10-T02S-R12E
AMC 397188	MF 76	2009-079501				SEC11-T02S-R12E
AMC 397189	MF 77	2009-079502				SEC11-T02S-R12E
AMC 397190	MF 78	2009-079503				SEC11-T02S-R12E
AMC 397191	MF 79	2009-079504				SEC11-T02S-R12E
AMC 402770	SUPN 1	2010-104771				SEC21-T01S-R12E
AMC 402771	SUPN 2	2010-104772				SEC21-T01S-R12E
AMC 402772	SUPN 3	2010-104773				SEC21-T01S-R12E
AMC 402773	SUPN 4	2010-104774				SEC21-T01S-R12E
AMC 402774	MF 57	2010-104775				SEC10-T02S-R12E
AMC 402775	MF 57F	2010-104776				SEC10-T02S-R12E
AMC 402776	MF 58	2010-104777				SEC10-T02S-R12E
AMC 402777	MF 60	2010-104778				SEC10-T02S-R12E
No. Of Claims	287					

287  
*SO*

PINAL COUNTY, ARIZONA

2011 JUL 28 P 2:35

Date: 4/27/2011

Page 8

RECEIVED  
PINAL STATE OFFICE

United States Department of the Interior  
 Bureau of Land Management  
 LANDS/RECREATION & PLANNING  
 ONE N CENTRAL AVE  
 PHOENIX, AZ 85004 -2203  
 Phone: 602-417-9200

Receipt

No: 2391809

Transaction #: 2466875		<b>ENTERED INTO COMPUTER</b>
Date of Transaction: 07/28/2011		
CUSTOMER:		
FREEPORT MCMORAN COPPER GOLD ONE N CENTRAL #800 PHOENIX, AZ 85004 US		AUG 01 2011 <i>RS</i>

LINE #	QTY	DESCRIPTION	REMARKS	UNIT PRICE	TOTAL
1	1.00	LOCATABLE MINERALS / MINING CLAIMS-NOT NEW-UNADJUD, ONE AUTH NO. ONLY / MINING CLAIM MONEY RECEIVED CASES: AMC374566/\$40180.00	MAINT (287) 2012	- n/a -	40180.00
<b>TOTAL:</b>					<b>\$40,180.00</b>

PAYMENT INFORMATION					
1	AMOUNT:	40180.00	POSTMARKED:	N/A	
	TYPE:	CHECK	RECEIVED:	07/28/2011	
	CHECK NO:	0000722130			
	NAME:	FREEPORT MCMORAN COPPER GOLD ONE N CENTRAL #800 PHOENIX AZ 85004 US			

REMARKS

This receipt was generated by the automated BLM Collections and Billing System and is a paper representation of a portion of the official electronic record contained therein.

<i>Lead #</i>	<i>Range #</i>
374566	374566 - 687
383591	383591 - 671
391101	391101 - 153
397169	397169 - 191
402770	402770 - 777

*\$1,120 Refund Authorized for  
 Maint Fees pd on 8 claims.  
 RS 10/28/11*

July 30, 2010

After recording, return to:  
Freeport-McMoRan Corporation  
Attn: D. Stillwell  
333 North Central Avenue  
Phoenix, AZ 85004

Bureau of Land Management  
Department of the Interior  
One N. Central Avenue  
Phoenix, AZ 85004

NO. OF CLAIMS 287  
AMOUNT 40180.  
RECEIPT NO. 2182116 ✓  
INIT. DL  
\*\* BLM-ASO\*\*

AMC 374566  
AMC 383591  
AMC 391101  
AMC 397169

2010

**NOTICE OF INTENT TO HOLD MINING CLAIMS AND PAYMENT OF BLM MAINTENANCE FEE**

Re: Payment of Annual Claim Maintenance Fee

Dear Sir or Madam:

This will serve as notice that Freeport-McMoRan Mineral Properties Inc., whose address for purpose of this filing is Land and Water Department, 333 North Central Ave., Phoenix, Arizona 85004, leases or otherwise controls the unpatented mining claim(s) and/or mill site(s) described in Exhibit A attached hereto. The owner(s) of the Claim(s) is/are Bronco Creek Exploration, whose address for purposes of this filing is 1815 East Winsett Street, Tucson, AZ 85719. All parties intend to hold the mining claims and/or mill sites described on Exhibit A attached hereto for the assessment year ending at 12 o'clock, noon, on September 1, 2011 by payment of the annual maintenance fee of \$140 per claim or site. Payment of such amount is made herewith for such assessment year for each of the claims and sites, the name, and BLM serial number with the book and page or index number of recording of the location notice in the official records of Pinal County, AZ, of which, is set forth on Exhibit A attached hereto and by this reference incorporated herein.

Donald A. Stillwell  
Donald A. Stillwell for  
Freeport-McMoRan Mineral Properties Inc.

State of Arizona )  
) ss.  
County of Maricopa )

RECEIVED  
BLM AZ STATE OFFICE  
PHOENIX, ARIZONA  
2010 AUG - 2 P 3: 03

The foregoing instrument was acknowledged before me on July 30, 2010, by Donald A. Stillwell on behalf of Freeport-McMoRan Mineral Properties Inc.  
(Seal)



STEPHANIE D. TURTON  
Notary Public - Arizona  
Maricopa County  
Expires 11/18/2011

Stephanie D. Turton  
Notary Public  
My commission expires: 11/18/2011

Retired Authorized Per  
mail fees paid on  
closed claims AMC 398180 -  
AMC 398187 RE 11/2/10

## Exhibit A

County: Pinal

State: AZ

BLM Serial #	Claim Name	Original Recording		Amended Recording		Location
		Recording #	Page #	Recording #	Page #	
AMC 374566	SUP 1	2006-145204				SEC29-T01S-R12E
AMC 374567	SUP 2	2006-145205				SEC29-T01S-R12E
AMC 374568	SUP 3	2006-145206				SEC32-T01S-R12E
AMC 374569	SUP 4	2006-145207				SEC32-T01S-R12E
AMC 374570	SUP 5	2006-145208				SEC32-T01S-R12E
AMC 374571	SUP 6	2006-145209				SEC32-T01S-R12E
AMC 374572	SUP 7	2006-145210				SEC32-T01S-R12E
AMC 374573	SUP 8	2006-145211				SEC32-T01S-R12E
AMC 374574	SUP 9	2006-145212				SEC32-T01S-R12E
AMC 374575	SUP 10	2006-145213				SEC33-T01S-R12E
AMC 374576	SUP 11	2006-145214				SEC33-T01S-R12E
AMC 374577	SUP 12	2006-145215				SEC33-T01S-R12E
AMC 374578	SUP 13	2006-145216				SEC33-T01S-R12E
AMC 374579	SUP 14	2006-145217				SEC33-T01S-R12E
AMC 374580	SUP 15	2006-145218				SEC33-T01S-R12E
AMC 374581	SUP 16	2006-145219				SEC33-T01S-R12E
AMC 374582	SUP 17	2006-145220				SEC33-T01S-R12E
AMC 374583	SUP 18	2006-145221				SEC33-T01S-R12E
AMC 374584	SUP 19	2006-145222				SEC34-T01S-R12E
AMC 374585	SUP 20	2006-145223				SEC34-T01S-R12E
AMC 374586	SUP 21	2006-145224				SEC34-T01S-R12E
AMC 374587	SUP 22	2006-145225				SEC34-T01S-R12E
AMC 374588	SUP 23	2006-145226				SEC31-T01S-R12E
AMC 374589	SUP 24	2006-145227				SEC31-T01S-R12E
AMC 374590	SUP 25	2006-145228				SEC31-T01S-R12E
AMC 374591	SUP 26	2006-145229				SEC31-T01S-R12E
AMC 374592	SUP 27	2006-145230				SEC31-T01S-R12E
AMC 374593	SUP 28	2006-145231				SEC31-T01S-R12E
AMC 374594	SUP 29	2006-145232				SEC32-T01S-R12E
AMC 374595	SUP 30	2006-145233				SEC32-T01S-R12E
AMC 374596	SUP 31	2006-145234				SEC32-T01S-R12E
AMC 374597	SUP 32	2006-145235				SEC32-T01S-R12E
AMC 374598	SUP 33	2006-145236				SEC32-T01S-R12E
AMC 374599	SUP 34	2006-145237				SEC32-T01S-R12E
AMC 374600	SUP 35	2006-145238				SEC32-T01S-R12E
AMC 374601	SUP 36	2006-145239				SEC32-T01S-R12E
AMC 374602	SUP 37	2006-145240				SEC32-T01S-R12E
AMC 374603	SUP 38	2006-145241				SEC33-T01S-R12E

Date: 6/21/2010

RECEIVED  
 BLM AZ STATE OFFICE  
 Pinal  
 ARIZONA  
 Page 3 of 03

30/50



# Exhibit A

County: Pinal

State: AZ

BLM Serial #	Claim Name	Original Recording		Amended Recording		Location
		Recording #	Page #	Recording #	Page #	
AMC 374604	SUP 39	2006-145242				SEC33-T01S-R12E
AMC 374605	SUP 40	2006-145243				SEC33-T01S-R12E
AMC 374606	SUP 41	2006-145244				SEC33-T01S-R12E
AMC 374607	SUP 42	2006-145245				SEC33-T01S-R12E
AMC 374608	SUP 43	2006-145246				SEC31-T01S-R12E
AMC 374609	SUP 44	2006-145247				SEC31-T01S-R12E
AMC 374610	SUP 45	2006-145248				SEC31-T01S-R12E
AMC 374611	SUP 46	2006-145249				SEC31-T01S-R12E
AMC 374612	SUP 47	2006-145250				SEC31-T01S-R12E
AMC 374613	SUP 48	2006-145251				SEC31-T01S-R12E
AMC 374614	SUP 49	2006-145252				SEC32-T01S-R12E
AMC 374615	SUP 50	2006-145253				SEC32-T01S-R12E
AMC 374616	SUP 51	2006-145254				SEC32-T01S-R12E
AMC 374617	SUP 52	2006-145255				SEC32-T01S-R12E
AMC 374618	SUP 53	2006-145256				SEC32-T01S-R12E
AMC 374619	SUP 54	2006-145257				SEC32-T01S-R12E
AMC 374620	SUP 55	2006-145258				SEC32-T01S-R12E
AMC 374621	SUP 56	2006-145259				SEC32-T01S-R12E
AMC 374622	SUP 57	2006-145260				SEC32-T01S-R12E
AMC 374623	SUP 58	2006-145261				SEC33-T01S-R12E
AMC 374624	SUP 59	2006-145262				SEC33-T01S-R12E
AMC 374625	SUP 60	2006-145263				SEC33-T01S-R12E
AMC 374626	SUP 61	2006-145264				SEC33-T01S-R12E
AMC 374627	SUP 62	2006-145265				SEC33-T01S-R12E
AMC 374628	SUP 63	2006-145266				SEC31-T01S-R12E
AMC 374629	SUP 64	2006-145267				SEC31-T01S-R12E
AMC 374630	SUP 65	2006-145268				SEC31-T01S-R12E
AMC 374631	SUP 66	2006-145269				SEC31-T01S-R12E
AMC 374632	SUP 67	2006-145270				SEC31-T01S-R12E
AMC 374633	SUP 68	2006-145271				SEC31-T01S-R12E
AMC 374634	SUP 69	2006-145272				SEC32-T01S-R12E
AMC 374635	SUP 70	2006-145273				SEC32-T01S-R12E
AMC 374636	SUP 71	2006-145274				SEC32-T01S-R12E
AMC 374637	SUP 72	2006-145275				SEC32-T01S-R12E
AMC 374638	SUP 73	2006-145276				SEC32-T01S-R12E
AMC 374639	SUP 74	2006-145277				SEC32-T01S-R12E
AMC 374640	SUP 75	2006-145278				SEC32-T01S-R12E
AMC 374641	SUP 76	2006-145279				SEC32-T01S-R12E

Date: 6/21/2010

38  
50

RECEIVED  
 BLM AZ STATE OFFICE  
 PINAL COUNTY  
 ARIZONA  
 Page 3 of 03

## Exhibit A

County: Pinal

State: AZ

BLM Serial #	Claim Name	Original Recording		Amended Recording		Location
		Recording #	Page #	Recording #	Page #	
AMC 374642	SUP 77	2006-145280				SEC32-T01S-R12E
AMC 374643	SUP 78	2006-145281				SEC33-T01S-R12E
AMC 374644	SUP 79	2006-145282				SEC33-T01S-R12E
AMC 374645	SUP 80	2006-145283				SEC33-T01S-R12E
AMC 374646	SUP 81	2006-145284				SEC33-T01S-R12E
AMC 374647	SUP 82	2006-145285				SEC33-T01S-R12E
AMC 374648	SUP 83	2006-145286				SEC33-T01S-R12E
AMC 374649	SUP 84	2006-145287				SEC33-T01S-R12E
AMC 374650	SUP 85	2006-145288				SEC33-T01S-R12E
AMC 374651	SUP 86	2006-145289				SEC33-T01S-R12E
AMC 374652	SUP 87	2006-145290				SEC34-T01S-R12E
AMC 374653	SUP 88	2006-145291				SEC34-T01S-R12E
AMC 374654	SUP 89	2006-145292				SEC01-T02S-R11E
AMC 374655	SUP 90	2006-145293				SEC01-T02S-R11E
AMC 374656	SUP 91	2006-145294				SEC01-T02S-R11E
AMC 374657	SUP 92	2006-145295				SEC01-T02S-R11E
AMC 374658	SUP 93	2006-145296				SEC01-T02S-R11E
AMC 374659	SUP 94	2006-145297				SEC06-T02S-R12E
AMC 374660	SUP 95	2006-145298				SEC06-T02S-R12E
AMC 374661	SUP 96	2006-145299				SEC06-T02S-R12E
AMC 374662	SUP 97	2006-145300				SEC06-T02S-R12E
AMC 374663	SUP 98	2006-145301				SEC06-T02S-R12E
AMC 374664	SUP 99	2006-145302				SEC06-T02S-R12E
AMC 374665	SUP 100	2006-145303				SEC06-T02S-R12E
AMC 374666	SUP 101	2006-145304				SEC06-T02S-R12E
AMC 374667	SUP 102	2006-145305				SEC06-T02S-R12E
AMC 374668	SUP 103	2006-145306				SEC05-T02S-R12E
AMC 374669	SUP 104	2006-145307				SEC05-T02S-R12E
AMC 374670	SUP 105	2006-145308				SEC05-T02S-R12E
AMC 374671	SUP 106	2006-145309				SEC05-T02S-R12E
AMC 374672	SUP 107	2006-145310				SEC05-T02S-R12E
AMC 374673	SUP 108	2006-145311				SEC05-T02S-R12E
AMC 374674	SUP 109	2006-145312				SEC33-T01S-R12E
AMC 374675	SUP 110	2006-145313				SEC33-T01S-R12E
AMC 374676	SUP 111	2006-145314				SEC01-T02S-R11E
AMC 374677	SUP 115	2006-145318				SEC06-T02S-R12E
AMC 374678	SUP 116	2006-145319				SEC06-T02S-R12E
AMC 374679	SUP 117	2006-145320				SEC06-T02S-R12E

Date: 6/21/2010

RECEIVED  
 PINAL STATE OFFICE  
 TUCSON, ARIZONA  
 JUN 23 2010  
 P 3:03

38/50

## Exhibit A

County: Pinal

State: AZ

BLM Serial #	Claim Name	Original Recording		Amended Recording		Location
		Recording #	Page #	Recording #	Page #	
AMC 374680	SUP 112	2006-145315				SEC01-T02S-R11E
AMC 374681	SUP 113	2006-145316				SEC06-T02S-R12E
AMC 374682	SUP 114	2006-145317				SEC06-T02S-R12E
AMC 374683	SUP 118	2006-145321				SEC06-T02S-R12E
AMC 374684	SUP 119	2006-145322				SEC05-T02S-R12E
AMC 374685	SUP 120	2006-145323				SEC05-T02S-R12E
AMC 374686	SUP 121	2006-145324				SEC05-T02S-R12E
AMC 374687 X	SUP 122	2006-145325				SEC05-T02S-R12E
AMC 383591 O	SUPN 1	2007-68349				SEC21-T01S-R12E
AMC 383592	SUPN 2	2007-68350				SEC21-T01S-R12E
AMC 383593	SUPN 3	2007-68351				SEC21-T01S-R12E
AMC 383594	SUPN 4	2007-68352				SEC21-T01S-R12E
AMC 383595	SUPN 5	2007-68353				SEC21-T01S-R12E
AMC 383596	SUPN 6	2007-68354				SEC21-T01S-R12E
AMC 383597	SUPN 7	2007-68355				SEC21-T01S-R12E
AMC 383598	SUPN 8	2007-68356				SEC21-T01S-R12E
AMC 383599	SUPN 9	2007-68357				SEC22-T01S-R12E
AMC 383600	SUPN 10	2007-68358				SEC22-T01S-R12E
AMC 383601	SUPN 11	2007-68359				SEC22-T01S-R12E
AMC 383602	SUPN 12	2007-68360				SEC22-T01S-R12E
AMC 383603	SUPN 13	2007-68361				SEC21-T01S-R12E
AMC 383604	SUPN 14	2007-68362				SEC21-T01S-R12E
AMC 383605	SUPN 15	2007-68363				SEC21-T01S-R12E
AMC 383606	SUPN 16	2007-68364				SEC21-T01S-R12E
AMC 383607	SUPN 17	2007-68365				SEC21-T01S-R12E
AMC 383608	SUPN 18	2007-68366				SEC21-T01S-R12E
AMC 383609	SUPN 19	2007-68367				SEC21-T01S-R12E
AMC 383610	SUPN 20	2007-68368				SEC21-T01S-R12E
AMC 383611	SUPN 21	2007-68369				SEC22-T01S-R12E
AMC 383612	SUPN 22	2007-68370				SEC22-T01S-R12E
AMC 383613	SUPN 23	2007-68371				SEC22-T01S-R12E
AMC 383614	SUPN 24	2007-68372				SEC22-T01S-R12E
AMC 383615	SUPN 25	2007-68373				SEC21-T01S-R12E
AMC 383616	SUPN 26	2007-68374				SEC21-T01S-R12E
AMC 383617	SUPN 27	2007-68375				SEC21-T01S-R12E
AMC 383618	SUPN 28	2007-68376				SEC21-T01S-R12E
AMC 383619	SUPN 29	2007-68377				SEC21-T01S-R12E
AMC 383620	SUPN 30	2007-68378				SEC21-T01S-R12E

Date: 6/21/2010

38/50

RECEIVED  
 PINAL COUNTY  
 BLM AZ STATE OFFICE  
 PHOENIX, ARIZONA  
 2010 JUN 23 PM 3:03  
 Page

Exhibit A

County: Pinal

State: AZ

<u>BLM Serial #</u>	<u>Claim Name</u>	<u>Original Recording</u>		<u>Amended Recording</u>		<u>Location</u>
		<u>Recording #</u>	<u>Page #</u>	<u>Recording #</u>	<u>Page #</u>	
AMC 383621	SUPN 31	2007-68379				SEC21-T01S-R12E
AMC 383622	SUPN 32	2007-68380				SEC21-T01S-R12E
AMC 383623	SUPN 33	2007-68381				SEC21-T01S-R12E
AMC 383624	SUPN 34	2007-68382				SEC22-T01S-R12E
AMC 383625	SUPN 35	2007-68383				SEC22-T01S-R12E
AMC 383626	SUPN 36	2007-68384				SEC22-T01S-R12E
AMC 383627	SUPN 37	2007-68385				SEC22-T01S-R12E
AMC 383628	SUPN 38	2007-68386				SEC29-T01S-R12E
AMC 383629	SUPN 39	2007-68387				SEC29-T01S-R12E
AMC 383630	SUPN 40	2007-68388				SEC29-T01S-R12E
AMC 383631	SUPN 41	2007-68389				SEC29-T01S-R12E
AMC 383632	SUPN 42	2007-68390				SEC29-T01S-R12E
AMC 383633	SUPN 43	2007-68391				SEC29-T01S-R12E
AMC 383634	SUPN 44	2007-68392				SEC29-T01S-R12E
AMC 383635	SUPN 45	2007-68393				SEC29-T01S-R12E
AMC 383636	SUPN 46	2007-68394				SEC29-T01S-R12E
AMC 383637	SUPN 47	2007-68395				SEC28-T01S-R12E
AMC 383638	SUPN 48	2007-68396				SEC28-T01S-R12E
AMC 383639	SUPN 49	2007-68397				SEC28-T01S-R12E
AMC 383640	SUPN 50	2007-68398				SEC28-T01S-R12E
AMC 383641	SUPN 51	2007-68399				SEC28-T01S-R12E
AMC 383642	SUPN 52	2007-68400				SEC28-T01S-R12E
AMC 383643	SUPN 53	2007-68401				SEC28-T01S-R12E
AMC 383644	SUPN 54	2007-68402				SEC28-T01S-R12E
AMC 383645	SUPN 55	2007-68403				SEC28-T01S-R12E
AMC 383646	SUPN 56	2007-68404				SEC27-T01S-R12E
AMC 383647	SUPN 57	2007-68405				SEC27-T01S-R12E
AMC 383648	SUPN 58	2007-68406				SEC27-T01S-R12E
AMC 383649	SUPN 59	2007-68407				SEC27-T01S-R12E
AMC 383650	SUPN 60	2007-68408				SEC29-T01S-R12E
AMC 383651	SUPN 61	2007-68409				SEC29-T01S-R12E
AMC 383652	SUPN 62	2007-68410				SEC29-T01S-R12E
AMC 383653	SUPN 63	2007-68411				SEC29-T01S-R12E
AMC 383654	SUPN 64	2007-68412				SEC29-T01S-R12E
AMC 383655	SUPN 65	2007-68413				SEC29-T01S-R12E
AMC 383656	SUPN 66	2007-68414				SEC29-T01S-R12E
AMC 383657	SUPN 67	2007-68415				SEC29-T01S-R12E
AMC 383658	SUPN 68	2007-68416				SEC29-T01S-R12E

Date: 6/21/2010

38/52

RECEIVED  
PINAL STATE OFFICE  
JUN 23 2 04 PM '10  
PINAL, ARIZONA



# Exhibit A

County: Pinal

State: AZ

BLM Serial #	Claim Name	Original Recording		Amended Recording		Location
		Recording #	Page #	Recording #	Page #	
AMC 383659	SUPN 69	2007-68417				SEC28-T01S-R12E
AMC 383660	SUPN 70	2007-68418				SEC28-T01S-R12E
AMC 383661	SUPN 71	2007-68419				SEC28-T01S-R12E
AMC 383662	SUPN 72	2007-68420				SEC28-T01S-R12E
AMC 383663	SUPN 73	2007-68421				SEC28-T01S-R12E
AMC 383664	SUPN 74	2007-68422				SEC28-T01S-R12E
AMC 383665	SUPN 75	2007-68423				SEC28-T01S-R12E
AMC 383666	SUPN 76	2007-68424				SEC28-T01S-R12E
AMC 383667	SUPN 77	2007-68425		2008-00947		SEC28-T01S-R12E
AMC 383668	SUPN 78	2007-68426				SEC27-T01S-R12E
AMC 383669	SUPN 79	2007-68427				SEC27-T01S-R12E
AMC 383670	SUPN 80	2007-68428				SEC27-T01S-R12E
AMC 383671 X	SUPN 81	2007-68429				SEC27-T01S-R12E
AMC 391101 O	MF 1	2008-034656				SEC06-T02S-R12E
AMC 391102	MF 2	2008-034657				SEC05-T02S-R12E
AMC 391103	MF 3	2008-034658				SEC05-T02S-R12E
AMC 391104	MF 4	2008-034659				SEC05-T02S-R12E
AMC 391105	MF 5	2008-034660				SEC08-T02S-R12E
AMC 391106	MF 6	2008-034661				SEC06-T02S-R12E
AMC 391107	MF 7	2008-034662				SEC06-T02S-R12E
AMC 391108	MF 8	2008-034663				SEC06-T02S-R12E
AMC 391109	MF 9	2008-034664				SEC06-T02S-R12E
AMC 391110	MF 10	2008-034665				SEC06-T02S-R12E
AMC 391111	MF 11	2008-034666				SEC06-T02S-R12E
AMC 391112	MF 12	2008-034667				SEC06-T02S-R12E
AMC 391113	MF 13	2008-034668				SEC06-T02S-R12E
AMC 391114	MF 14	2008-034669				SEC05-T02S-R12E
AMC 391115	MF 15	2008-034670				SEC05-T02S-R12E
AMC 391116	MF 16	2008-034671				SEC05-T02S-R12E
AMC 391117	MF 17	2008-034672				SEC05-T02S-R12E
AMC 391118	MF 18	2008-034673				SEC05-T02S-R12E
AMC 391119	MF 19	2008-034674				SEC05-T02S-R12E
AMC 391120	MF 20	2008-034675				SEC05-T02S-R12E
AMC 391121	MF 21	2008-034676				SEC05-T02S-R12E
AMC 391122	MF 22	2008-034677				SEC05-T02S-R12E
AMC 391123	MF 23	2008-034678				SEC05-T02S-R12E
AMC 391124	MF 24	2008-034679				SEC05-T02S-R12E
AMC 391125	MF 25	2008-034680				SEC05-T02S-R12E

Date: 6/21/2010

RECEIVED  
 BLM AZ STATE OFFICE  
 PINAL COUNTY, ARIZONA  
 JUN 22 2010  
 3:00 PM  
 Page 4

38/40

## Exhibit A

County: Pinal

State: AZ

<u>BLM Serial #</u>	<u>Claim Name</u>	<u>Original Recording</u>		<u>Amended Recording</u>		<u>Location</u>
		<u>Recording #</u>	<u>Page #</u>	<u>Recording #</u>	<u>Page #</u>	
AMC 391126	MF 26	2008-034681				SEC08-T02S-R12E
AMC 391127	MF 27	2008-034682				SEC08-T02S-R12E
AMC 391128	MF 28	2008-034683				SEC08-T02S-R12E
AMC 391129	MF 29	2008-034684				SEC08-T02S-R12E
AMC 391130	MF 30	2008-034685				SEC08-T02S-R12E
AMC 391131	MF 31	2008-034686				SEC09-T02S-R12E
AMC 391132	MF 32	2008-034687				SEC09-T02S-R12E
AMC 391133	MF 33	2008-034688				SEC09-T02S-R12E
AMC 391134	MF 37	2008-034689				SEC09-T02S-R12E
AMC 391135	MF 38	2008-034690				SEC09-T02S-R12E
AMC 391136	MF 39	2008-034691				SEC09-T02S-R12E
AMC 391137	MF 40	2008-034692				SEC09-T02S-R12E
AMC 391138	MF 41	2008-034693				SEC09-T02S-R12E
AMC 391139	MF 42	2008-034694				SEC10-T02S-R12E
AMC 391140	MF 43	2008-034695				SEC10-T02S-R12E
AMC 391141	MF 44	2008-034696				SEC10-T02S-R12E
AMC 391142	MF 45	2008-034697				SEC10-T02S-R12E
AMC 391143	MF 46	2008-034698				SEC10-T02S-R12E
AMC 391144	MF 47	2008-034699				SEC10-T02S-R12E
AMC 391145	MF 48	2008-034700				SEC10-T02S-R12E
AMC 391146	MF 49	2008-034701				SEC10-T02S-R12E
AMC 391147	MF 50	2008-034702				SEC10-T02S-R12E
AMC 391148	MF 51	2008-034703				SEC10-T02S-R12E
AMC 391149	MF 52	2008-034704				SEC10-T02S-R12E
AMC 391150	MF 53	2008-034705				SEC10-T02S-R12E
AMC 391151	SNB 1	2008-034706				SEC33-T01S-R12E
AMC 391152	SNB 2	2008-034707				SEC33-T01S-R12E
AMC 391153 <sup>K</sup>	SNB 3	2008-034708				SEC34-T01S-R12E
AMC 397169 <sup>O</sup>	MF 54	2009-079482				SEC10-T02S-R12E
AMC 397170	MF 55	2009-079483				SEC10-T02S-R12E
AMC 397171	MF 56	2009-079484				SEC10-T02S-R12E
AMC 397172	MF 59	2009-079485				SEC10-T02S-R12E
AMC 397173	MF 61	2009-079486				SEC10-T02S-R12E
AMC 397174	MF 62	2009-079487				SEC10-T02S-R12E
AMC 397175	MF 63	2009-079488				SEC10-T02S-R12E
AMC 397176	MF 64	2009-079489				SEC10-T02S-R12E
AMC 397177	MF 65	2009-079490				SEC10-T02S-R12E
AMC 397178	MF 66	2009-079491				SEC10-T02S-R12E

Date: 6/21/2010

38/50

RECEIVED  
 PIMA COUNTY STATE OFFICE  
 P.O. BOX 2000  
 TUCSON, ARIZONA  
 JUN - 21 2010  
 P 3:04

# Exhibit A

County: Pinal

State: AZ

BLM Serial #	Claim Name	Original Recording		Amended Recording		Location
		Recording #	Page #	Recording #	Page #	
AMC 397179	MF 67	2009-079492				SEC10-T02S-R12E
AMC 397180	MF 68	2009-079493				SEC10-T02S-R12E
AMC 397181	MF 69	2009-079494				SEC10-T02S-R12E
AMC 397182	MF 70	2009-079495				SEC10-T02S-R12E
AMC 397183	MF 71	2009-079496				SEC10-T02S-R12E
AMC 397184	MF 72	2009-079497				SEC10-T02S-R12E
AMC 397185	MF 73	2009-079498				SEC10-T02S-R12E
AMC 397186	MF 74	2009-079499				SEC10-T02S-R12E
AMC 397187	MF 75	2009-079500				SEC10-T02S-R12E
AMC 397188	MF 76	2009-079501				SEC11-T02S-R12E
AMC 397189	MF 77	2009-079502				SEC11-T02S-R12E
AMC 397190	MF 78	2009-079503				SEC11-T02S-R12E
AMC 397191	MF 79	2009-079504				SEC11-T02S-R12E
AMC 398180	MF 60	2009-112380				SEC10-T02S-R12E
AMC 398181	MF 57	2009-112377				SEC10-T02S-R12E
AMC 398182	MF 57F	2009-112378				SEC10-T02S-R12E
AMC 398183	MF 58	2009-112379				SEC10-T02S-R12E
AMC 398184	SUPN-1	2009-112373				SEC21-T01S-R12E
AMC 398185	SUPN-2	2009-112374				SEC21-T01S-R12E
AMC 398186	SUPN-3	2009-112375				SEC21-T01S-R12E
AMC 398187	SUPN-4	2009-112376				SEC21-T01S-R12E
No. Of Claims	287					

*all gc*

287  
*gc*

ENTERED INTO COMPUTER

*m*  
AUG 10 2010

Date: 6/21/2010

RECEIVED  
 BLM AZ STATE OFFICE  
 2010 AUG -2 P 3:04  
 PHOENIX, ARIZONA

**United States Department of the Interior**  
**Bureau of Land Management**  
 LANDS/RECREATION & PLANNING  
 ONE N CENTRAL AVE  
 PHOENIX, AZ 85004 -2203  
 Phone:

Receipt

No: 2182116

<b>Transaction #:</b> 2251736	
<b>Date of Transaction:</b> 08/02/2010	
<b>CUSTOMER:</b>	FREEPORT MCMORAN CORP 333 N CENTRAL AVE PHOENIX, AZ 85004 US ✓

LINE #	QTY	DESCRIPTION	REMARKS	UNIT PRICE	TOTAL
1	1.00	LOCATABLE MINERALS / MINING CLAIMS-NOT NEW-UNADJUD, ONE AUTH NO. ONLY / MINING CLAIM MONEY RECEIVED CASES: AMC374566/\$40180.00	MAINT (287) 2011	- n/a -	40180.00 ✓
<b>TOTAL:</b>					<b>\$40,180.00</b>

PAYMENT INFORMATION					
1	<b>AMOUNT:</b>	40180.00	<b>POSTMARKED:</b>	N/A	
	<b>TYPE:</b>	CHECK	<b>RECEIVED:</b>	08/02/2010	
	<b>CHECK NO:</b>	0000689709			
	<b>NAME:</b>	FREEPORT MCMORAN CORP 333 N CENTRAL AVE PHOENIX AZ 85004 US			

<b>REMARKS</b>	

This receipt was generated by the automated BLM Collections and Billing System and is a paper representation of a portion of the official electronic record contained therein.



AMC 374566  
 383591  
 391101  
 397169

**Exhibit A**

County: Pinal

State: AZ

BLM Serial #	Claim Name	Original Recording		Amended Recording		Location
		Recording #	Page #	Recording #	Page #	
AMC 374566	SUP 1	2006-145204				SEC29-T01S-R12E
AMC 374567	SUP 2	2006-145205				SEC29-T01S-R12E
AMC 374568	SUP 3	2006-145206				SEC32-T01S-R12E
AMC 374569	SUP 4	2006-145207				SEC32-T01S-R12E
AMC 374570	SUP 5	2006-145208				SEC32-T01S-R12E
AMC 374571	SUP 6	2006-145209				SEC32-T01S-R12E
AMC 374572	SUP 7	2006-145210				SEC32-T01S-R12E
AMC 374573	SUP 8	2006-145211				SEC32-T01S-R12E
AMC 374574	SUP 9	2006-145212				SEC32-T01S-R12E
AMC 374575	SUP 10	2006-145213				SEC33-T01S-R12E
AMC 374576	SUP 11	2006-145214				SEC33-T01S-R12E
AMC 374577	SUP 12	2006-145215				SEC33-T01S-R12E
AMC 374578	SUP 13	2006-145216				SEC33-T01S-R12E
AMC 374579	SUP 14	2006-145217				SEC33-T01S-R12E
AMC 374580	SUP 15	2006-145218				SEC33-T01S-R12E
AMC 374581	SUP 16	2006-145219				SEC33-T01S-R12E
AMC 374582	SUP 17	2006-145220				SEC33-T01S-R12E
AMC 374583	SUP 18	2006-145221				SEC33-T01S-R12E
AMC 374584	SUP 19	2006-145222				SEC34-T01S-R12E
AMC 374585	SUP 20	2006-145223				SEC34-T01S-R12E
AMC 374586	SUP 21	2006-145224				SEC34-T01S-R12E
AMC 374587	SUP 22	2006-145225				SEC34-T01S-R12E
AMC 374588	SUP 23	2006-145226				SEC31-T01S-R12E
AMC 374589	SUP 24	2006-145227				SEC31-T01S-R12E
AMC 374590	SUP 25	2006-145228				SEC31-T01S-R12E
AMC 374591	SUP 26	2006-145229				SEC31-T01S-R12E
AMC 374592	SUP 27	2006-145230				SEC31-T01S-R12E
AMC 374593	SUP 28	2006-145231				SEC31-T01S-R12E
AMC 374594	SUP 29	2006-145232				SEC32-T01S-R12E
AMC 374595	SUP 30	2006-145233				SEC32-T01S-R12E
AMC 374596	SUP 31	2006-145234				SEC32-T01S-R12E
AMC 374597	SUP 32	2006-145235				SEC32-T01S-R12E
AMC 374598	SUP 33	2006-145236				SEC32-T01S-R12E
AMC 374599	SUP 34	2006-145237				SEC32-T01S-R12E
AMC 374600	SUP 35	2006-145238				SEC32-T01S-R12E
AMC 374601	SUP 36	2006-145239				SEC32-T01S-R12E
AMC 374602	SUP 37	2006-145240				SEC32-T01S-R12E
AMC 374603	SUP 38	2006-145241				SEC33-T01S-R12E

Date: 8/24/2009

38/50

RECEIVED  
 PHOENIX, ARIZONA  
 2009 AUG 25 9:33 AM  
 MARICOPA STATE OFFICE



August 24, 2009

After recording, return to:  
Freeport-McMoRan Corporation  
Attn: D. Stillwell  
1 North Central Avenue  
Phoenix, AZ 85004

RECEIVED  
PINAL STATE OFFICE

2009 AUG 31 A 9:33

PHOENIX, ARIZONA

Bureau of Land Management  
Department of the Interior  
One N. Central Avenue  
Phoenix, AZ 85004

2009

**NOTICE OF INTENT TO HOLD MINING CLAIMS AND PAYMENT OF BLM  
MAINTENANCE FEE**

Re: Payment of Annual Claim Maintenance Fee

Dear Sir or Madam:

This will serve as notice that Freeport-McMoRan Exploration Corporation, whose address for purpose of this filing is Land and Water Department, One North Central Ave., Phoenix, Arizona 85004, leases or otherwise controls the unpatented mining claim(s) and/or mill site(s) described in Exhibit A attached hereto. The owner(s) of the Claim(s) is/are Bronco Creek Exploration, whose address for purposes of this filing is 1815 East Winsett Street, Tucson, AZ 85719. All parties intend to hold the mining claims and/or mill sites described on Exhibit A attached hereto for the assessment year ending at 12 o'clock, noon, on September 1, 2010 by payment of the annual maintenance fee of \$140 per claim or site. Payment of such amount is made herewith for such assessment year for each of the claims and sites, the name, and BLM serial number with the book and page or index number of recording of the location notice in the official records of Pinal County, AZ, of which, is set forth on Exhibit A attached hereto and by this reference incorporated herein.

Donald A. Stillwell

Donald A. Stillwell for  
Freeport-McMoRan Exploration Corporation

State of Arizona     )  
                                  ) ss.  
County of Maricopa    )

The foregoing instrument was acknowledged before me on August 24, 2009, by Donald A. Stillwell, on behalf of Freeport-McMoRan Exploration Corporation.  
(Seal)



STEPHANIE D. TURTON  
Notary Public - Arizona  
Maricopa County  
Expires 11/18/2011

Stephanie D. Turton  
Notary Public  
My commission expires: 11/18/2011

*Handwritten signature/initials*

## Exhibit A

County: Pinal

State: AZ

BLM Serial #	Claim Name	Original Recording		Amended Recording		Location
		Recording #	Page #	Recording #	Page #	
AMC 374604	SUP 39	2006-145242				SEC33-T01S-R12E
AMC 374605	SUP 40	2006-145243				SEC33-T01S-R12E
AMC 374606	SUP 41	2006-145244				SEC33-T01S-R12E
AMC 374607	SUP 42	2006-145245				SEC33-T01S-R12E
AMC 374608	SUP 43	2006-145246				SEC31-T01S-R12E
AMC 374609	SUP 44	2006-145247				SEC31-T01S-R12E
AMC 374610	SUP 45	2006-145248				SEC31-T01S-R12E
AMC 374611	SUP 46	2006-145249				SEC31-T01S-R12E
AMC 374612	SUP 47	2006-145250				SEC31-T01S-R12E
AMC 374613	SUP 48	2006-145251				SEC31-T01S-R12E
AMC 374614	SUP 49	2006-145252				SEC32-T01S-R12E
AMC 374615	SUP 50	2006-145253				SEC32-T01S-R12E
AMC 374616	SUP 51	2006-145254				SEC32-T01S-R12E
AMC 374617	SUP 52	2006-145255				SEC32-T01S-R12E
AMC 374618	SUP 53	2006-145256				SEC32-T01S-R12E
AMC 374619	SUP 54	2006-145257				SEC32-T01S-R12E
AMC 374620	SUP 55	2006-145258				SEC32-T01S-R12E
AMC 374621	SUP 56	2006-145259				SEC32-T01S-R12E
AMC 374622	SUP 57	2006-145260				SEC32-T01S-R12E
AMC 374623	SUP 58	2006-145261				SEC33-T01S-R12E
AMC 374624	SUP 59	2006-145262				SEC33-T01S-R12E
AMC 374625	SUP 60	2006-145263				SEC33-T01S-R12E
AMC 374626	SUP 61	2006-145264				SEC33-T01S-R12E
AMC 374627	SUP 62	2006-145265				SEC33-T01S-R12E
AMC 374628	SUP 63	2006-145266				SEC31-T01S-R12E
AMC 374629	SUP 64	2006-145267				SEC31-T01S-R12E
AMC 374630	SUP 65	2006-145268				SEC31-T01S-R12E
AMC 374631	SUP 66	2006-145269				SEC31-T01S-R12E
AMC 374632	SUP 67	2006-145270				SEC31-T01S-R12E
AMC 374633	SUP 68	2006-145271				SEC31-T01S-R12E
AMC 374634	SUP 69	2006-145272				SEC32-T01S-R12E
AMC 374635	SUP 70	2006-145273				SEC32-T01S-R12E
AMC 374636	SUP 71	2006-145274				SEC32-T01S-R12E
AMC 374637	SUP 72	2006-145275				SEC32-T01S-R12E
AMC 374638	SUP 73	2006-145276				SEC32-T01S-R12E
AMC 374639	SUP 74	2006-145277				SEC32-T01S-R12E
AMC 374640	SUP 75	2006-145278				SEC32-T01S-R12E
AMC 374641	SUP 76	2006-145279				SEC32-T01S-R12E

Date: 8/24/2009

Page 2

RECEIVED  
PINAL STATE OFFICE

2009 AUG 31 10:33 AM  
PHOENIX, ARIZONA

38/80

## Exhibit A

County: Pinal

State: AZ

BLM Serial #	Claim Name	Original Recording		Amended Recording		Location
		Recording #	Page #	Recording #	Page #	
AMC 374642	SUP 77	2006-145280				SEC32-T01S-R12E
AMC 374643	SUP 78	2006-145281				SEC33-T01S-R12E
AMC 374644	SUP 79	2006-145282				SEC33-T01S-R12E
AMC 374645	SUP 80	2006-145283				SEC33-T01S-R12E
AMC 374646	SUP 81	2006-145284				SEC33-T01S-R12E
AMC 374647	SUP 82	2006-145285				SEC33-T01S-R12E
AMC 374648	SUP 83	2006-145286				SEC33-T01S-R12E
AMC 374649	SUP 84	2006-145287				SEC33-T01S-R12E
AMC 374650	SUP 85	2006-145288				SEC33-T01S-R12E
AMC 374651	SUP 86	2006-145289				SEC33-T01S-R12E
AMC 374652	SUP 87	2006-145290				SEC34-T01S-R12E
AMC 374653	SUP 88	2006-145291				SEC34-T01S-R12E
AMC 374654	SUP 89	2006-145292				SEC01-T02S-R11E
AMC 374655	SUP 90	2006-145293				SEC01-T02S-R11E
AMC 374656	SUP 91	2006-145294				SEC01-T02S-R11E
AMC 374657	SUP 92	2006-145295				SEC01-T02S-R11E
AMC 374658	SUP 93	2006-145296				SEC01-T02S-R11E
AMC 374659	SUP 94	2006-145297				SEC06-T02S-R12E
AMC 374660	SUP 95	2006-145298				SEC06-T02S-R12E
AMC 374661	SUP 96	2006-145299				SEC06-T02S-R12E
AMC 374662	SUP 97	2006-145300				SEC06-T02S-R12E
AMC 374663	SUP 98	2006-145301				SEC06-T02S-R12E
AMC 374664	SUP 99	2006-145302				SEC06-T02S-R12E
AMC 374665	SUP 100	2006-145303				SEC06-T02S-R12E
AMC 374666	SUP 101	2006-145304				SEC06-T02S-R12E
AMC 374667	SUP 102	2006-145305				SEC06-T02S-R12E
AMC 374668	SUP 103	2006-145306				SEC05-T02S-R12E
AMC 374669	SUP 104	2006-145307				SEC05-T02S-R12E
AMC 374670	SUP 105	2006-145308				SEC05-T02S-R12E
AMC 374671	SUP 106	2006-145309				SEC05-T02S-R12E
AMC 374672	SUP 107	2006-145310				SEC05-T02S-R12E
AMC 374673	SUP 108	2006-145311				SEC05-T02S-R12E
AMC 374674	SUP 109	2006-145312				SEC33-T01S-R12E
AMC 374675	SUP 110	2006-145313				SEC33-T01S-R12E
AMC 374676	SUP 111	2006-145314				SEC01-T02S-R11E
AMC 374677	SUP 115	2006-145318				SEC06-T02S-R12E
AMC 374678	SUP 116	2006-145319				SEC06-T02S-R12E
AMC 374679	SUP 117	2006-145320				SEC06-T02S-R12E

Date: 8/24/2009

*Handwritten initials/signature*

RECEIVED  
 PHOENIX, ARIZONA  
 AUG 31 9:33  
 STATE OFFICE



## Exhibit A

County: Pinal

State: AZ

BLM Serial #	Claim Name	Original Recording		Amended Recording		Location
		Recording #	Page #	Recording #	Page #	
AMC 374680	SUP 112	2006-145315				SEC01-T02S-R11E
AMC 374681	SUP 113	2006-145316				SEC06-T02S-R12E
AMC 374682	SUP 114	2006-145317				SEC06-T02S-R12E
AMC 374683	SUP 118	2006-145321				SEC06-T02S-R12E
AMC 374684	SUP 119	2006-145322				SEC05-T02S-R12E
AMC 374685	SUP 120	2006-145323				SEC05-T02S-R12E
AMC 374686	SUP 121	2006-145324				SEC05-T02S-R12E
AMC 374687	SUP 122	2006-145325				SEC05-T02S-R12E
AMC 383591	SUPN 1	2007-68349				SEC21-T01S-R12E
AMC 383592	SUPN 2	2007-68350				SEC21-T01S-R12E
AMC 383593	SUPN 3	2007-68351				SEC21-T01S-R12E
AMC 383594	SUPN 4	2007-68352				SEC21-T01S-R12E
AMC 383595	SUPN 5	2007-68353				SEC21-T01S-R12E
AMC 383596	SUPN 6	2007-68354				SEC21-T01S-R12E
AMC 383597	SUPN 7	2007-68355				SEC21-T01S-R12E
AMC 383598	SUPN 8	2007-68356				SEC21-T01S-R12E
AMC 383599	SUPN 9	2007-68357				SEC22-T01S-R12E
AMC 383600	SUPN 10	2007-68358				SEC22-T01S-R12E
AMC 383601	SUPN 11	2007-68359				SEC22-T01S-R12E
AMC 383602	SUPN 12	2007-68360				SEC22-T01S-R12E
AMC 383603	SUPN 13	2007-68361				SEC21-T01S-R12E
AMC 383604	SUPN 14	2007-68362				SEC21-T01S-R12E
AMC 383605	SUPN 15	2007-68363				SEC21-T01S-R12E
AMC 383606	SUPN 16	2007-68364				SEC21-T01S-R12E
AMC 383607	SUPN 17	2007-68365				SEC21-T01S-R12E
AMC 383608	SUPN 18	2007-68366				SEC21-T01S-R12E
AMC 383609	SUPN 19	2007-68367				SEC21-T01S-R12E
AMC 383610	SUPN 20	2007-68368				SEC21-T01S-R12E
AMC 383611	SUPN 21	2007-68369				SEC22-T01S-R12E
AMC 383612	SUPN 22	2007-68370				SEC22-T01S-R12E
AMC 383613	SUPN 23	2007-68371				SEC22-T01S-R12E
AMC 383614	SUPN 24	2007-68372				SEC22-T01S-R12E
AMC 383615	SUPN 25	2007-68373				SEC21-T01S-R12E
AMC 383616	SUPN 26	2007-68374				SEC21-T01S-R12E
AMC 383617	SUPN 27	2007-68375				SEC21-T01S-R12E
AMC 383618	SUPN 28	2007-68376				SEC21-T01S-R12E
AMC 383619	SUPN 29	2007-68377				SEC21-T01S-R12E
AMC 383620	SUPN 30	2007-68378				SEC21-T01S-R12E

Date: 8/24/2009

RECEIVED  
PINAL COUNTY STATE OFFICE

28/SC

PHOENIX, ARIZONA  
AUG 31 2009

## Exhibit A

County: Pinal

State: AZ

BLM Serial #	Claim Name	Original Recording		Amended Recording		Location
		Recording #	Page #	Recording #	Page #	
AMC 383621	SUPN 31	2007-68379				SEC21-T01S-R12E
AMC 383622	SUPN 32	2007-68380				SEC21-T01S-R12E
AMC 383623	SUPN 33	2007-68381				SEC21-T01S-R12E
AMC 383624	SUPN 34	2007-68382				SEC22-T01S-R12E
AMC 383625	SUPN 35	2007-68383				SEC22-T01S-R12E
AMC 383626	SUPN 36	2007-68384				SEC22-T01S-R12E
AMC 383627	SUPN 37	2007-68385				SEC22-T01S-R12E
AMC 383628	SUPN 38	2007-68386				SEC29-T01S-R12E
AMC 383629	SUPN 39	2007-68387				SEC29-T01S-R12E
AMC 383630	SUPN 40	2007-68388				SEC29-T01S-R12E
AMC 383631	SUPN 41	2007-68389				SEC29-T01S-R12E
AMC 383632	SUPN 42	2007-68390				SEC29-T01S-R12E
AMC 383633	SUPN 43	2007-68391				SEC29-T01S-R12E
AMC 383634	SUPN 44	2007-68392				SEC29-T01S-R12E
AMC 383635	SUPN 45	2007-68393				SEC29-T01S-R12E
AMC 383636	SUPN 46	2007-68394				SEC29-T01S-R12E
AMC 383637	SUPN 47	2007-68395				SEC28-T01S-R12E
AMC 383638	SUPN 48	2007-68396				SEC28-T01S-R12E
AMC 383639	SUPN 49	2007-68397				SEC28-T01S-R12E
AMC 383640	SUPN 50	2007-68398				SEC28-T01S-R12E
AMC 383641	SUPN 51	2007-68399				SEC28-T01S-R12E
AMC 383642	SUPN 52	2007-68400				SEC28-T01S-R12E
AMC 383643	SUPN 53	2007-68401				SEC28-T01S-R12E
AMC 383644	SUPN 54	2007-68402				SEC28-T01S-R12E
AMC 383645	SUPN 55	2007-68403				SEC28-T01S-R12E
AMC 383646	SUPN 56	2007-68404				SEC27-T01S-R12E
AMC 383647	SUPN 57	2007-68405				SEC27-T01S-R12E
AMC 383648	SUPN 58	2007-68406				SEC27-T01S-R12E
AMC 383649	SUPN 59	2007-68407				SEC27-T01S-R12E
AMC 383650	SUPN 60	2007-68408				SEC29-T01S-R12E
AMC 383651	SUPN 61	2007-68409				SEC29-T01S-R12E
AMC 383652	SUPN 62	2007-68410				SEC29-T01S-R12E
AMC 383653	SUPN 63	2007-68411				SEC29-T01S-R12E
AMC 383654	SUPN 64	2007-68412				SEC29-T01S-R12E
AMC 383655	SUPN 65	2007-68413				SEC29-T01S-R12E
AMC 383656	SUPN 66	2007-68414				SEC29-T01S-R12E
AMC 383657	SUPN 67	2007-68415				SEC29-T01S-R12E
AMC 383658	SUPN 68	2007-68416				SEC29-T01S-R12E

Date: 8/24/2009

*Handwritten signature/initials: JS/SC*

RECEIVED  
 PHOENIX, ARIZONA  
 2009 AUG 31 10 33 AM  
 Page 5

## Exhibit A

County: Pinal

State: AZ

BLM Serial #	Claim Name	Original Recording		Amended Recording		Location
		Recording #	Page #	Recording #	Page #	
<del>AMC 383659</del>	SUPN 69	2007-68417				SEC28-T01S-R12E
<del>AMC 383660</del>	SUPN 70	2007-68418				SEC28-T01S-R12E
<del>AMC 383661</del>	SUPN 71	2007-68419				SEC28-T01S-R12E
<del>AMC 383662</del>	SUPN 72	2007-68420				SEC28-T01S-R12E
<del>AMC 383663</del>	SUPN 73	2007-68421				SEC28-T01S-R12E
<del>AMC 383664</del>	SUPN 74	2007-68422				SEC28-T01S-R12E
<del>AMC 383665</del>	SUPN 75	2007-68423				SEC28-T01S-R12E
<del>AMC 383666</del>	SUPN 76	2007-68424				SEC28-T01S-R12E
<del>AMC 383667</del>	SUPN 77	2007-68425		2008-00947		SEC28-T01S-R12E
<del>AMC 383668</del>	SUPN 78	2007-68426				SEC27-T01S-R12E
<del>AMC 383669</del>	SUPN 79	2007-68427				SEC27-T01S-R12E
<del>AMC 383670</del>	SUPN 80	2007-68428				SEC27-T01S-R12E
<del>AMC 383671</del>	SUPN 81	2007-68429				SEC27-T01S-R12E
<del>AMC 391101</del>	MF 1	2008-034656				SEC06-T02S-R12E
<del>AMC 391102</del>	MF 2	2008-034657				SEC05-T02S-R12E
<del>AMC 391103</del>	MF 3	2008-034658				SEC05-T02S-R12E
<del>AMC 391104</del>	MF 4	2008-034659				SEC05-T02S-R12E
<del>AMC 391105</del>	MF 5	2008-034660				SEC08-T02S-R12E
<del>AMC 391106</del>	MF 6	2008-034661				SEC06-T02S-R12E
<del>AMC 391107</del>	MF 7	2008-034662				SEC06-T02S-R12E
<del>AMC 391108</del>	MF 8	2008-034663				SEC06-T02S-R12E
<del>AMC 391109</del>	MF 9	2008-034664				SEC06-T02S-R12E
<del>AMC 391110</del>	MF 10	2008-034665				SEC06-T02S-R12E
<del>AMC 391111</del>	MF 11	2008-034666				SEC06-T02S-R12E
<del>AMC 391112</del>	MF 12	2008-034667				SEC06-T02S-R12E
<del>AMC 391113</del>	MF 13	2008-034668				SEC06-T02S-R12E
<del>AMC 391114</del>	MF 14	2008-034669				SEC05-T02S-R12E
<del>AMC 391115</del>	MF 15	2008-034670				SEC05-T02S-R12E
<del>AMC 391116</del>	MF 16	2008-034671				SEC05-T02S-R12E
<del>AMC 391117</del>	MF 17	2008-034672				SEC05-T02S-R12E
<del>AMC 391118</del>	MF 18	2008-034673				SEC05-T02S-R12E
<del>AMC 391119</del>	MF 19	2008-034674				SEC05-T02S-R12E
<del>AMC 391120</del>	MF 20	2008-034675				SEC05-T02S-R12E
<del>AMC 391121</del>	MF 21	2008-034676				SEC05-T02S-R12E
<del>AMC 391122</del>	MF 22	2008-034677				SEC05-T02S-R12E
<del>AMC 391123</del>	MF 23	2008-034678				SEC05-T02S-R12E
<del>AMC 391124</del>	MF 24	2008-034679				SEC08-T02S-R12E
<del>AMC 391125</del>	MF 25	2008-034680				SEC08-T02S-R12E

Date: 8/24/2009

RECEIVED  
 PINAL STATE OFFICE  
 AUG 31 9 33 AM '09  
 PHOENIX, ARIZONA

## Exhibit A

County: Pinal

State: AZ

Original Recording

Amended Recording

<u>BLM Serial #</u>	<u>Claim Name</u>	<u>Recording #</u>	<u>Page #</u>	<u>Recording #</u>	<u>Page #</u>	<u>Location</u>
AMC 391126	MF 26	2008-034681				SEC08-T02S-R12E
AMC 391127	MF 27	2008-034682				SEC08-T02S-R12E
AMC 391128	MF 28	2008-034683				SEC08-T02S-R12E
AMC 391129	MF 29	2008-034684				SEC08-T02S-R12E
AMC 391130	MF 30	2008-034685				SEC08-T02S-R12E
AMC 391131	MF 31	2008-034686				SEC09-T02S-R12E
AMC 391132	MF 32	2008-034687				SEC09-T02S-R12E
AMC 391133	MF 33	2008-034688				SEC09-T02S-R12E
AMC 391134	MF 37	2008-034689				SEC09-T02S-R12E
AMC 391135	MF 38	2008-034690				SEC09-T02S-R12E
AMC 391136	MF 39	2008-034691				SEC09-T02S-R12E
AMC 391137	MF 40	2008-034692				SEC09-T02S-R12E
AMC 391138	MF 41	2008-034693				SEC09-T02S-R12E
AMC 391139	MF 42	2008-034694				SEC10-T02S-R12E
AMC 391140	MF 43	2008-034695				SEC10-T02S-R12E
AMC 391141	MF 44	2008-034696				SEC10-T02S-R12E
AMC 391142	MF 45	2008-034697				SEC10-T02S-R12E
AMC 391143	MF 46	2008-034698				SEC10-T02S-R12E
AMC 391144	MF 47	2008-034699				SEC10-T02S-R12E
AMC 391145	MF 48	2008-034700				SEC10-T02S-R12E
AMC 391146	MF 49	2008-034701				SEC10-T02S-R12E
AMC 391147	MF 50	2008-034702				SEC10-T02S-R12E
AMC 391148	MF 51	2008-034703				SEC10-T02S-R12E
AMC 391149	MF 52	2008-034704				SEC10-T02S-R12E
AMC 391150	MF 53	2008-034705				SEC10-T02S-R12E
AMC 391151	SNB 1	2008-034706				SEC33-T01S-R12E
AMC 391152	SNB 2	2008-034707				SEC33-T01S-R12E
AMC 391153	SNB 3	2008-034708				SEC34-T01S-R12E
AMC 397169	MF 54	2009-079482				SEC10-T02S-R12E
AMC 397170	MF 55	2009-079483				SEC10-T02S-R12E
AMC 397171	MF 56	2009-079484				SEC10-T02S-R12E
AMC 397172	MF 59	2009-079485				SEC10-T02S-R12E
AMC 397173	MF 61	2009-079486				SEC10-T02S-R12E
AMC 397174	MF 62	2009-079487				SEC10-T02S-R12E
AMC 397175	MF 63	2009-079488				SEC10-T02S-R12E
AMC 397176	MF 64	2009-079489				SEC10-T02S-R12E
AMC 397177	MF 65	2009-079490				SEC10-T02S-R12E
AMC 397178	MF 66	2009-079491				SEC10-T02S-R12E

Date: 8/24/2009

Page 7

RECEIVED  
 PINAL STATE OFFICE  
 PHOENIX, ARIZONA  
 2009 AUG 31 A 9:33




## Exhibit A

County: Pinal

State: AZ

BLM Serial #	Claim Name	Original Recording		Amended Recording		Location
		Recording #	Page #	Recording #	Page #	
AMC 397179	MF 67	2009-079492				SEC10-T02S-R12E
AMC 397180	MF 68	2009-079493				SEC10-T02S-R12E
AMC 397181	MF 69	2009-079494				SEC10-T02S-R12E
AMC 397182	MF 70	2009-079495				SEC10-T02S-R12E
AMC 397183	MF 71	2009-079496				SEC10-T02S-R12E
AMC 397184	MF 72	2009-079497				SEC10-T02S-R12E
AMC 397185	MF 73	2009-079498				SEC10-T02S-R12E
AMC 397186	MF 74	2009-079499				SEC10-T02S-R12E
AMC 397187	MF 75	2009-079500				SEC10-T02S-R12E
AMC 397188	MF 76	2009-079501				SEC11-T02S-R12E
AMC 397189	MF 77	2009-079502				SEC11-T02S-R12E
AMC 397190	MF 78	2009-079503				SEC11-T02S-R12E
AMC 397191	MF 79	2009-079504				SEC11-T02S-R12E
<b>No. Of Claims</b>						

13/6  


PHOENIX, ARIZONA

2009 AUG 31 A 9:33

RECEIVED  
 PINAL STATE OFFICE

Date: 8/24/2009

**United States Department of the Interior**  
**Bureau of Land Management**  
 BUSINESS & SUPPORT SVCS DIV  
 ONE N CENTRAL AVE SUITE 800  
 PHOENIX, AZ 85004 -4427  
 Phone: (602) 417-9200

Receipt

No: 1991884

<b>Transaction #:</b> 2056117	
<b>Date of Transaction:</b> 08/31/2009	
<b>CUSTOMER:</b>	FREEPORT-MCMORAN CORPORATION 1 N CENTRAL AVE ATTN: DONALD A STILLWELL PHOENIX, AZ 85004-4414 US

LINE #	QTY	DESCRIPTION	REMARKS	UNIT PRICE	TOTAL
1	1.00	LOCATABLE MINERALS / MINING CLAIMS-NOT NEW-UNADJUD, ONE AUTH NO. ONLY / MINING CLAIM MONEY RECEIVED CASES: AMC374566/\$39060.00	MAINT (279) 2010	- n/a -	39060.00
<b>TOTAL:</b>					<b>\$39,060.00</b>

PAYMENT INFORMATION					
1	AMOUNT:	39060.00	POSTMARKED:	N/A	
	TYPE:	CHECK	RECEIVED:	08/31/2009	
	CHECK NO:	658948			
	NAME:	FREEPORT-MCMORAN CORPORATION 1 N CENTRAL AVE ATTN: DONALD A STILLWELL PHOENIX AZ 85004-4414 US			

REMARKS

This receipt was generated by the automated BLM Collections and Billing System and is a paper representation of a portion of the official electronic record contained therein.

AMC 391101  
 AMC 374566  
 AMC 383591

**MAINTENANCE FEE PAYMENT**

Claimant Name: Bronco Creek Exploration, Inc.  
 Address: 1815 E. Winsett St.  
 City: Tucson State: AZ Zip: 85719  
 Telephone: (520) 624-4153  
 E-mail address: eflesch@broncocreek.com  
 Signature: *[Handwritten Signature]*

Check here if this is a change of address. ✓

RECEIVED  
 BLM AZ STATE OFFICE  
 2008 AUG 21 P 2:28  
 PHOENIX, ARIZONA  
 BLM Date Stamp

LINE NO.	AMC NUMBER	CLAIM/SITE NAME	COUNTY RECORDER DATA (If available)	TWP	RNG	SEC
1		Please see attached sheets.				
2						
3						
4						
5						
6						
7						
8						
9						
10						

List additional claims on Form MCF114.

**Bureau of Land Management**  
**Arizona State Office**  
[www.az.blm.gov](http://www.az.blm.gov)

No. of Claims: 256 x \$125 = \$32,000  
 Check No: 1212 Init. SRG  
 Receipt No.: 1773005  
**For BLM Use Only**

**Form: MCF112**  
 Revised July 2005

AMC 391101  
374566  
883591

**Bronco Creek Exploration, Inc.**

1815 E. Winsett St., Tucson, AZ 85719  
Tel: 520-624-4153 Fax: 520-624-4192

August 22, 2008

**ENTERED INTO COMPUTER**

SEP 1 2008

*Dgg*

Erik Flesch  
Cell: (520)247-4087  
eflesch@broncocreek.com

Bureau of Land Management  
One North Central Avenue Suite 800  
Phoenix, AZ 85004-4427  
(602) 417-9200

Attn: Mining Claims

Please find enclosed a Maintenance Fee Payment document and a payment in the amount of \$32,000 to cover the 2008-2009 maintenance fee of \$125 per claim for 256 unpatented mining claims located in Pinal County, Arizona.

If there are any questions or problems, please contact me at the above phone number or address. Thank you very much for your assistance.

Sincerely,



Erik Flesch

RECEIVED  
BLM AZ STATE OFFICE  
2008 AUG 27 P 2:28  
PHOENIX, ARIZONA



LINE NO.	AMC NUMBER	CLAIM/SITE NAME	COUNTY RECORDER DATA (If available)	TWP	RNG	SEC
L 1	AMC391101	MF 1	2008-034656	2S	12E	6
2	AMC391102	MF 2	2008-034657	2S	12E	33
3	AMC391103	MF 3	2008-034658	2S	12E	5
4	AMC391104	MF 4	2008-034659	2S	12E	5
5	AMC391105	MF 5	2008-034660	2S	12E	8
6	AMC391106	MF 6	2008-034661	2S	12E	6
7	AMC391107	MF 7	2008-034662	2S	12E	6
8	AMC391108	MF 8	2008-034663	2S	12E	6
9	AMC391109	MF 9	2008-034664	2S	12E	6
10	AMC391110	MF 10	2008-034665	2S	12E	6
11	AMC391111	MF 11	2008-034666	2S	12E	6
12	AMC391112	MF 12	2008-034667	2S	12E	5
13	AMC391113	MF 13	2008-034668	2S	12E	5
14	AMC391114	MF 14	2008-034669	2S	12E	5
15	AMC391115	MF 15	2008-034670	2S	12E	5
16	AMC391116	MF 16	2008-034671	2S	12E	5
17	AMC391117	MF 17	2008-034672	2S	12E	4
18	AMC391118	MF 18	2008-034673	2S	12E	4
19	AMC391119	MF 19	2008-034674	2S	12E	4
20	AMC391120	MF 20	2008-034675	2S	12E	5
21	AMC391121	MF 21	2008-034676	2S	12E	5
22	AMC391122	MF 22	2008-034677	2S	12E	5
23	AMC391123	MF 23	2008-034678	2S	12E	5
24	AMC391124	MF 24	2008-034679	2S	12E	8
25	AMC391125	MF 25	2008-034680	2S	12E	8
26	AMC391126	MF 26	2008-034681	2S	12E	8
27	AMC391127	MF 27	2008-034682	2S	12E	8
28	AMC391128	MF 28	2008-034683	2S	12E	8
29	AMC391129	MF 29	2008-034684	2S	12E	8
30	AMC391130	MF 30	2008-034685	2S	12E	8
31	AMC391131	MF 31	2008-034686	2S	12E	9
32	AMC391132	MF 32	2008-034687	2S	12E	8
33	AMC391133	MF 33	2008-034688	2S	12E	9
34	AMC391134	MF 37	2008-034689	2S	12E	9
35	AMC391135	MF 38	2008-034690	2S	12E	9
36	AMC391136	MF 39	2008-034691	2S	12E	9
37	AMC391137	MF 40	2008-034692	2S	12E	9
38	AMC391138	MF 41	2008-034693	2S	12E	9
39	AMC391139	MF 42	2008-034694	2S	12E	9
40	AMC391140	MF 43	2008-034695	2S	12E	9
41	AMC391141	MF 44	2008-034696	2S	12E	9
42	AMC391142	MF 45	2008-034697	2S	12E	9
43	AMC391143	MF 46	2008-034698	2S	12E	9
44	AMC391144	MF 47	2008-034699	2S	12E	9
45	AMC391145	MF 48	2008-034700	2S	12E	10
46	AMC391146	MF 49	2008-034701	2S	12E	10
47	AMC391147	MF 50	2008-034702	2S	12E	10
48	AMC391148	MF 51	2008-034703	2S	12E	10
49	AMC391149	MF 52	2008-034704	2S	12E	10
50	AMC391150	MF 53	2008-034705	2S	12E	10
L 51	AMC374566	SUP 1	2006-145204	1S	12E	29;30;31;32

RECEIVED  
 PLM AZ STATE OFFICE  
 2008 AUG 27 P 2: 28  
 PHOENIX, ARIZONA

52	AMC374567	SUP 2	2006-145205	1S	12E	29;32
53	AMC374568	SUP 3	2006-145206	1S	12E	29;32
54	AMC374569	SUP 4	2006-145207	1S	12E	29;32
55	AMC374570	SUP 5	2006-145208	1S	12E	29;32
56	AMC374571	SUP 6	2006-145209	1S	12E	29;32
57	AMC374572	SUP 7	2006-145210	1S	12E	29;32
58	AMC374573	SUP 8	2006-145211	1S	12E	29;32
59	AMC374574	SUP 9	2006-145212	1S	12E	29;32
60	AMC374575	SUP 10	2006-145213	1S	12E	28;33
61	AMC374576	SUP 11	2006-145214	1S	12E	28;33
62	AMC374577	SUP 12	2006-145215	1S	12E	28;33
63	AMC374578	SUP 13	2006-145216	1S	12E	28;33
64	AMC374579	SUP 14	2006-145217	1S	12E	28;33
65	AMC374580	SUP 15	2006-145218	1S	12E	28;33
66	AMC374581	SUP 16	2006-145219	1S	12E	28;33
67	AMC374582	SUP 17	2006-145220	1S	12E	28;33
68	AMC374583	SUP 18	2006-145221	1S	12E	27;28;33;34
69	AMC374584	SUP 19	2006-145222	1S	12E	27;34
70	AMC374585	SUP 20	2006-145223	1S	12E	27;34
71	AMC374586	SUP 21	2006-145224	1S	12E	27;34
72	AMC374587	SUP 22	2006-145225	1S	12E	27;34
73	AMC374588	SUP 23	2006-145226	1S	12E	31
74	AMC374589	SUP 24	2006-145227	1S	12E	31
75	AMC374590	SUP 25	2006-145228	1S	12E	31
76	AMC374591	SUP 26	2006-145229	1S	12E	31
77	AMC374592	SUP 27	2006-145230	1S	12E	31
78	AMC374593	SUP 28	2006-145231	1S	12E	31
79	AMC374594	SUP 29	2006-145232	1S	12E	31;32
80	AMC374595	SUP 30	2006-145233	1S	12E	32
81	AMC374596	SUP 31	2006-145234	1S	12E	32
82	AMC374597	SUP 32	2006-145235	1S	12E	32
83	AMC374598	SUP 33	2006-145236	1S	12E	32
84	AMC374599	SUP 34	2006-145237	1S	12E	32
85	AMC374600	SUP 35	2006-145238	1S	12E	32
86	AMC374601	SUP 36	2006-145239	1S	12E	32
87	AMC374602	SUP 37	2006-145240	1S	12E	32
88	AMC374603	SUP 38	2006-145241	1S	12E	32;33
89	AMC374604	SUP 39	2006-145242	1S	12E	33
90	AMC374605	SUP 40	2006-145243	1S	12E	33
91	AMC374606	SUP 41	2006-145244	1S	12E	33
92	AMC374607	SUP 42	2006-145245	1S	12E	33
93	AMC374608	SUP 43	2006-145246	1S	12E	31
94	AMC374609	SUP 44	2006-145247	1S	12E	31
95	AMC374610	SUP 45	2006-145248	1S	12E	31
96	AMC374611	SUP 46	2006-145249	1S	12E	31
97	AMC374612	SUP 47	2006-145250	1S	12E	31
98	AMC374613	SUP 48	2006-145251	1S	12E	31
99	AMC374614	SUP 49	2006-145252	1S	12E	31;32
100	AMC374615	SUP 50	2006-145253	1S	12E	32
101	AMC374616	SUP 51	2006-145254	1S	12E	32
102	AMC374617	SUP 52	2006-145255	1S	12E	32
103	AMC374618	SUP 53	2006-145256	1S	12E	32
104	AMC374619	SUP 54	2006-145257	1S	12E	32

RECEIVED  
BLM AZ STATE OFFICE

2009 AUG 27 P 2: 28

PHOENIX, ARIZONA

105	AMC374620	SUP 55	2006-145258	1S	12E	32
106	AMC374621	SUP 56	2006-145259	1S	12E	32
107	AMC374622	SUP 57	2006-145260	1S	12E	32
108	AMC374623	SUP 58	2006-145261	1S	12E	32;33
109	AMC374624	SUP 59	2006-145262	1S	12E	33
110	AMC374625	SUP 60	2006-145263	1S	12E	33
111	AMC374626	SUP 61	2006-145264	1S	12E	33
112	AMC374627	SUP 62	2006-145265	1S	12E	33
113	AMC374628	SUP 63	2006-145266	1S	12E	31
114	AMC374629	SUP 64	2006-145267	1S	12E	31
115	AMC374630	SUP 65	2006-145268	1S	12E	31
116	AMC374631	SUP 66	2006-145269	1S	12E	31
117	AMC374632	SUP 67	2006-145270	1S	12E	31
118	AMC374633	SUP 68	2006-145271	1S	12E	31
119	AMC374634	SUP 69	2006-145272	1S	12E	31;32
120	AMC374635	SUP 70	2006-145273	1S	12E	32
121	AMC374636	SUP 71	2006-145274	1S	12E	32
122	AMC374637	SUP 72	2006-145275	1S	12E	32
123	AMC374638	SUP 73	2006-145276	1S	12E	32
124	AMC374639	SUP 74	2006-145277	1S	12E	32
125	AMC374640	SUP 75	2006-145278	1S	12E	32
126	AMC374641	SUP 76	2006-145279	1S	12E	32
127	AMC374642	SUP 77	2006-145280	1S	12E	32
128	AMC374643	SUP 78	2006-145281	1S	12E	32;33
129	AMC374644	SUP 79	2006-145282	1S	12E	33
130	AMC374645	SUP 80	2006-145283	1S	12E	33
131	AMC374646	SUP 81	2006-145284	1S	12E	33
132	AMC374647	SUP 82	2006-145285	1S	12E	33
133	AMC374648	SUP 83	2006-145286	1S	12E	33
134	AMC374649	SUP 84	2006-145287	1S	12E	33
135	AMC374650	SUP 85	2006-145288	1S	12E	33
136	AMC374651	SUP 86	2006-145289	1S	12E	33;34
137	AMC374652	SUP 87	2006-145290	1S	12E	34
138	AMC374653	SUP 88	2006-145291	1S	12E	34
139	AMC374654	SUP 89	2006-145292	1S;2S	12E;11E	31;1
140	AMC374655	SUP 90	2006-145293	1S;2S	12E;11E	31;1
141	AMC374656	SUP 91	2006-145294	1S;2S	12E;11E	31;1
142	AMC374657	SUP 92	2006-145295	1S;2S	12E;11E	31;1
143	AMC374658	SUP 93	2006-145296	1S;2S	12E;11E	31;1
144	AMC374659	SUP 94	2006-145297	1S;2S;2S	12E;11E;11E	31;1;6
145	AMC374660	SUP 95	2006-145298	1S;1S;2S	12E;12E;11E	31;32;6
146	AMC374661	SUP 96	2006-145299	1S;2S	12E;11E	32;6
147	AMC374662	SUP 97	2006-145300	1S;2S	12E;11E	32;6
148	AMC374663	SUP 98	2006-145301	1S;2S	12E;11E	32;6
149	AMC374664	SUP 99	2006-145302	1S;2S	12E;11E	32;6
150	AMC374665	SUP 100	2006-145303	1S;2S	12E;11E	32;6
151	AMC374666	SUP 101	2006-145304	1S;2S	12E;11E	32;6
152	AMC374667	SUP 102	2006-145305	1S;2S;2S	12E;11E;11E	32;5;6
153	AMC374668	SUP 103	2006-145306	1S;2S	12E;11E	32;5
154	AMC374669	SUP 104	2006-145307	1S;1S;2S	12E;12E;11E	32;33;5
155	AMC374670	SUP 105	2006-145308	1S;2S	12E;11E	33;5
156	AMC374671	SUP 106	2006-145309	1S;2S	12E;11E	33;5
157	AMC374672	SUP 107	2006-145310	1S;2S	12E;11E	33;5

RECEIVED  
 BLM AZ STATE OFFICE  
 PHOENIX, ARIZONA  
 2008 AUG 21 P 2:28

158	AMC374673	SUP 108	2006-145311	1S;2S	12E;11E	33;5
159	AMC374674	SUP 109	2006-145312	1S	12E	33
160	AMC374675	SUP 110	2006-145313	1S	12E	33;34
161	AMC374676	SUP 111	2006-145314	2S	11E	1
162	AMC374677	SUP 115	2006-145318	2S	12E	6
163	AMC374678	SUP 116	2006-145319	2S	12E	6
164	AMC374679	SUP 117	2006-145320	2S	12E	6
165	AMC374680	SUP 112	2006-145315	2S	11E	1
166	AMC374681	SUP 113	2006-145316	2S;2S	11E;12E	1;6
167	AMC374682	SUP 114	2006-145317	2S	12E	6
168	AMC374683	SUP 118	2006-145321	2S	12E	5;6
169	AMC374684	SUP 119	2006-145322	2S	12E	5
170	AMC374685	SUP 120	2006-145323	2S	12E	5
171	AMC374686	SUP 121	2006-145324	2S	12E	5
172	AMC374687	SUP 122	2006-145325	2S	12E	5
173	AMC383591	SUPN 1	2007-68349	1S	12E	21
174	AMC383592	SUPN 2	2007-68350	1S	12E	21
175	AMC383593	SUPN 3	2007-68351	1S	12E	21
176	AMC383594	SUPN 4	2007-68352	1S	12E	21
177	AMC383595	SUPN 5	2007-68353	1S	12E	21
178	AMC383596	SUPN 6	2007-68354	1S	12E	21
179	AMC383597	SUPN 7	2007-68355	1S	12E	21
180	AMC383598	SUPN 8	2007-68356	1S	12E	21
181	AMC383599	SUPN 9	2007-68357	1S	12E	22
182	AMC383600	SUPN 10	2007-68358	1S	12E	22
183	AMC383601	SUPN 11	2007-68359	1S	12E	22
184	AMC383602	SUPN 12	2007-68360	1S	12E	22
185	AMC383603	SUPN 13	2007-68361	1S	12E	21
186	AMC383604	SUPN 14	2007-68362	1S	12E	21
187	AMC383605	SUPN 15	2007-68363	1S	12E	21
188	AMC383606	SUPN 16	2007-68364	1S	12E	21
189	AMC383607	SUPN 17	2007-68365	1S	12E	21
190	AMC383608	SUPN 18	2007-68366	1S	12E	21
191	AMC383609	SUPN 19	2007-68367	1S	12E	21
192	AMC383610	SUPN 20	2007-68368	1S	12E	21
193	AMC383611	SUPN 21	2007-68369	1S	12E	22
194	AMC383612	SUPN 22	2007-68370	1S	12E	22
195	AMC383613	SUPN 23	2007-68371	1S	12E	22
196	AMC383614	SUPN 24	2007-68372	1S	12E	22
197	AMC383615	SUPN 25	2007-68373	1S	12E	20;21;28;29
198	AMC383616	SUPN 26	2007-68374	1S	12E	21;28
199	AMC383617	SUPN 27	2007-68375	1S	12E	21;28
200	AMC383618	SUPN 28	2007-68376	1S	12E	21;28
201	AMC383619	SUPN 29	2007-68377	1S	12E	21;28
202	AMC383620	SUPN 30	2007-68378	1S	12E	21;28
203	AMC383621	SUPN 31	2007-68379	1S	12E	21;28
204	AMC383622	SUPN 32	2007-68380	1S	12E	21;28
205	AMC383623	SUPN 33	2007-68381	1S	12E	21;22;28;29
206	AMC383624	SUPN 34	2007-68382	1S	12E	22;27
207	AMC383625	SUPN 35	2007-68383	1S	12E	22;27
208	AMC383626	SUPN 36	2007-68384	1S	12E	22;27
209	AMC383627	SUPN 37	2007-68385	1S	12E	22;27
210	AMC383628	SUPN 38	2007-68386	1S	12E	29;30

PHOENIX, ARIZONA

2008 AUG 27 P 2:28

RECEIVED  
BLM AZ STATE OFFICE

211	AMC383629	SUPN 39	2007-68387	1S	12E	29
212	AMC383630	SUPN 40	2007-68388	1S	12E	29
213	AMC383631	SUPN 41	2007-68389	1S	12E	29
214	AMC383632	SUPN 42	2007-68390	1S	12E	29
215	AMC383633	SUPN 43	2007-68391	1S	12E	29
216	AMC383634	SUPN 44	2007-68392	1S	12E	29
217	AMC383635	SUPN 45	2007-68393	1S	12E	29
218	AMC383636	SUPN 46	2007-68394	1S	12E	29
219	AMC383637	SUPN 47	2007-68395	1S	12E	28;29
220	AMC383638	SUPN 48	2007-68396	1S	12E	28
221	AMC383639	SUPN 49	2007-68397	1S	12E	28
222	AMC383640	SUPN 50	2007-68398	1S	12E	28
223	AMC383641	SUPN 51	2007-68399	1S	12E	28
224	AMC383642	SUPN 52	2007-68400	1S	12E	28
225	AMC383643	SUPN 53	2007-68401	1S	12E	28
226	AMC383644	SUPN 54	2007-68402	1S	12E	28
227	AMC383645	SUPN 55	2007-68403	1S	12E	27;28
228	AMC383646	SUPN 56	2007-68404	1S	12E	27
229	AMC383647	SUPN 57	2007-68405	1S	12E	27
230	AMC383648	SUPN 58	2007-68406	1S	12E	27
231	AMC383649	SUPN 59	2007-68407	1S	12E	27
232	AMC383650	SUPN 60	2007-68408	1S	12E	29;30
233	AMC383651	SUPN 61	2007-68409	1S	12E	29
234	AMC383652	SUPN 62	2007-68410	1S	12E	29
235	AMC383653	SUPN 63	2007-68411	1S	12E	29
236	AMC383654	SUPN 64	2007-68412	1S	12E	29
237	AMC383655	SUPN 65	2007-68413	1S	12E	29
238	AMC383656	SUPN 66	2007-68414	1S	12E	29
239	AMC383657	SUPN 67	2007-68415	1S	12E	29
240	AMC383658	SUPN 68	2007-68416	1S	12E	29
241	AMC383659	SUPN 69	2007-68417	1S	12E	28;29
242	AMC383660	SUPN 70	2007-68418	1S	12E	28
243	AMC383661	SUPN 71	2007-68419	1S	12E	28
244	AMC383662	SUPN 72	2007-68420	1S	12E	28
245	AMC383663	SUPN 73	2007-68421	1S	12E	28
246	AMC383664	SUPN 74	2007-68422	1S	12E	28
247	AMC383665	SUPN 75	2007-68423	1S	12E	28
248	AMC383666	SUPN 76	2007-68424	1S	12E	28
249	AMC383667	SUPN 77	2007-68425	1S	12E	27;28
250	AMC383668	SUPN 78	2007-68426	1S	12E	27
251	AMC383669	SUPN 79	2007-68427	1S	12E	27
252	AMC383670	SUPN 80	2007-68428	1S	12E	27
253	AMC383671	SUPN 81	2007-68429	1S	12E	27
254	AMC391151	SNB 1	2008-034706	1S	12E	33
255	AMC391152	SNB 2	2008-034707	1S	12E	33
256	AMC391153	SNB 3	2008-034708	1S	12E	34

RECEIVED  
 BLM AZ STATE OFFICE  
 PHOENIX, ARIZONA  
 2008 AUG 27 P 2: 28



**United States Department of the Interior**  
**Bureau of Land Management**  
 BUSINESS & SUPPORT SVCS DIV  
 ONE N CENTRAL AVE SUITE 800  
 PHOENIX, AZ 85004 -4427  
 Phone: (602) 417-9200

Receipt

No: 1773005

<b>Transaction #:</b> 1830730	
<b>Date of Transaction:</b> 08/27/2008	
<b>CUSTOMER:</b>	BRONCO CREEK EXPLORATION INC. 1815 E. WINSETT ST TUCSON, AZ 85719

LINE #	QTY	DESCRIPTION	REMARKS	UNIT PRICE	TOTAL
1	1.00	LOCATABLE MINERALS / MINING CLAIMS-NOT NEW-UNADJUD, ONE AUTH NO. ONLY / MINING CLAIM MONEY RECEIVED (455) <b>CASES: AMC391101/\$32000.00</b>	2009 MAINT (256)	- n/a -	32000.00
<b>TOTAL:</b>					<b>\$32,000.00</b>

PAYMENT INFORMATION					
1	AMOUNT:	\$32,000.00	POSTMARKED:	N/A	
	TYPE:	CHECK	RECEIVED:	08/27/2008	
	CHECK NO:	1212			
	NAME:	BRONCO CREEK EXPLORATION INC. 1815 E. WINSETT ST TUCSON AZ 85719			

REMARKS

This receipt was generated by the automated BLM Collections and Billing System and is a paper representation of a portion of the official electronic record contained therein.

**NOTICE!!**

**These documents have been scanned!**

**Do not place un-scanned documents beneath this notice!**

**Do not remove this notice from this file!**

GPO Jacket No. 560-102  
Print Order 61540  
Rise Business Services, LLC  
Job=AZ15 5/23/2019



Box Number= AZ15083



Claim Begin-End: AMC391101-AMC391153

**5 Miscellaneous**



AZ15083-11

AMC390560-AMC391154

**NO  
DOCUMENTS  
FOUND**

NO DOCUMENTS FOUND  
NO DOCUMENTS FOUND



**NOTICE!!**

**These documents have been scanned!**

**Do not place un-scanned documents beneath this notice!**

**Do not remove this notice from this file!**

GPO Jacket No. 560-102  
Print Order 61540  
Rise Business Services, LLC  
Job=AZ15 5/23/2019



Box Number= AZ15083



Claim Begin-End: AMC391101-AMC391153

**6 Location Notices-Amendments and Supporting Documents**



AZ15083-11

AMC390560-AMC391154

MINING CLAIM STATUS REPORT

MTP CHECKED BY \_\_\_\_\_  
GEO CHECKED BY \_\_\_\_\_

LEAD SERIAL NO. AMC 391101 THROUGH AMC 391153

# <u>53</u> LODE	LOCATION FEE @ \$30 =	\$ <u>1590.00</u>
# _____ PLACER	PROCESSING FEE @ \$15 =	\$ <u>795.00</u>
# _____ ASSOCIATION PL	MAINTENANCE FEE @ \$125 =	\$ <u>6625.00</u>
# _____ MILL SITE	OVERAGE	\$ _____
# _____ TUNNEL SITE	SHORTAGE	\$ _____
	OTHER FEES	\$ _____
ENOUGH LOCATORS	TOTAL	\$ <u>9010.00</u>

YES [ ] NO [ ]

OVER-THE-COUNTER [ ] MAIL [  ] TIMELY FILED: YES [  ] NO [ ]

LEGAL DESCRIPTION: T 25 R 12E SEC 6, 5, 8, 9, 10, 4, 15, 16  
 T 1S R 12E SEC 33, 34  
 T \_\_\_\_\_ R \_\_\_\_\_ SEC \_\_\_\_\_  
 T \_\_\_\_\_ R \_\_\_\_\_ SEC \_\_\_\_\_

Tonto  
BLM [ ] FOREST SERVICE [  ] SUBJ TO PL 359: YES [ ] NO [ ]

WILDERNESS AREA: NO [ ] YES [ ] \_\_\_\_\_

SPLIT ESTATE: SX [ ] PX [ ] SRHA [ ] OTHER [ ] \_\_\_\_\_ N/A [ ]  
PROPER NOTICE FILED IF LOCATED ON SRHA LANDS-YES [ ] NO [ ] N/A [ ]

RECONVEYED MINERALS ON BLM LANDS REQUIRE OPENING ORDERS FROM 1944 TO 1993. OPEN TO ENTRY ON: \_\_\_\_\_ N/A [ ]

COMMENTS/STATUS: VOID [ ] PARTIALLY VOID [ ] PVT MINERALS [ ]  
WITHDRAWN LANDS [ ] OTHER [ ] \_\_\_\_\_

\_\_\_\_\_  
\_\_\_\_\_  
\_\_\_\_\_  
\_\_\_\_\_  
\_\_\_\_\_  
\_\_\_\_\_

Claimant acknowledges that portions of the following claim(s) site(s) may be void or voidable. \_\_\_\_\_

\_\_\_\_\_  
Signature of claimant  
FINAL ADJUDICATION EB DATE 7/15/09

25-12E 4, 5, 6



**BUREAU OF LAND MANAGEMENT  
CASE RECORDATION  
(LIVE) SERIAL REGISTER PAGE**

Run Date/Time: 07/23/09 11:46 AM

Page 1 of 2

**01 06-17-1902;032STAT0388;43USC416**

**Total Acres  
2,673.290**

**Serial Number  
AZA--- - 013452**

**Case Type 231201: WDL-RECLAMATION**

**Commodity 952: SUBJECT TO PRIOR RIGHTS**

**Case Disposition: AUTHORIZED Case File Juris:**

**Serial Number: AZA--- - 013452**

Name & Address	Int Rel	%Interest
BR REGIONAL OFFICE BOX 61470	BOULDER CITY NV 89006	HOLDING AGENCY 100.00000000

**Serial Number: AZA--- - 013452**

Mer Twp Rng	Sec	SType	Nr Suff	Subdivision	District/Resource Area	County	Mgmt Agency
14 0010N 0080E 023		ALIQ		E2W2;	LOWER SONORAN FIELD OFFICE	PINAL	BUREAU OF LAND MGMT
14 0010N 0080E 035		ALIQ		NESE;	LOWER SONORAN FIELD OFFICE	PINAL	BUREAU OF LAND MGMT
14 0010N 0080E 035		ALIQ		NWNE,SENE;	LOWER SONORAN FIELD OFFICE	PINAL	BUREAU OF LAND MGMT
14 0010N 0080E 035		MNR		W2NENE,E2SWNE;	LOWER SONORAN FIELD OFFICE	PINAL	BUREAU OF LAND MGMT
14 0010N 0080E 036		ALIQ		W2SW,SESW;	LOWER SONORAN FIELD OFFICE	PINAL	BUREAU OF LAND MGMT
14 0010S 0100E 030		LOTS		4;	LOWER SONORAN FIELD OFFICE	PINAL	BUREAU OF LAND MGMT
14 0010S 0100E 031		ALIQ		W2NE,SENE,NENW;	LOWER SONORAN FIELD OFFICE	PINAL	BUREAU OF LAND MGMT
14 0010S 0100E 031		MNR		N2NWNW;	LOWER SONORAN FIELD OFFICE	PINAL	BUREAU OF LAND MGMT
14 0010S 0100E 033		LOTS		1-4;	LOWER SONORAN FIELD OFFICE	PINAL	BUREAU OF LAND MGMT
14 0010S 0100E 034		ALIQ		N2SE;	LOWER SONORAN FIELD OFFICE	PINAL	BUREAU OF LAND MGMT
14 0010S 0100E 034		FF		N2 LOT 2;	LOWER SONORAN FIELD OFFICE	PINAL	BUREAU OF LAND MGMT
14 0010S 0100E 034		LOTS		3,4;	LOWER SONORAN FIELD OFFICE	PINAL	BUREAU OF LAND MGMT
14 0010S 0100E 035		ALIQ		N2SW;	LOWER SONORAN FIELD OFFICE	PINAL	BUREAU OF LAND MGMT
14 0010S 0110E 032		PROT		NESE,E2SE;	LOWER SONORAN FIELD OFFICE	PINAL	TONTO NF
14 0010S 0110E 033		PROT		N2S2,SWSW;	LOWER SONORAN FIELD OFFICE	PINAL	TONTO NF
14 0010S 0110E 034		PROT		N2S2,SE,N2SWSE;	LOWER SONORAN FIELD OFFICE	PINAL	TONTO NF
14 0010S 0110E 035		PROT		NWSW,S2S2,S2NESW,S2NWSE;	LOWER SONORAN FIELD OFFICE	PINAL	TONTO NF
14 0010S 0110E 036		PROT		S2SW;	LOWER SONORAN FIELD OFFICE	PINAL	TONTO NF
14 0020S 0110E 001		ALIQ		SWNE,S2NW;	LOWER SONORAN FIELD OFFICE	PINAL	TONTO NF
14 0020S 0110E 001		FF		POR LOTS 3,6;	LOWER SONORAN FIELD OFFICE	PINAL	TONTO NF
14 0020S 0110E 001		LOTS		4,5;	LOWER SONORAN FIELD OFFICE	PINAL	TONTO NF
14 0020S 0110E 001		MNR		N2N2SW,N2NWSE;	LOWER SONORAN FIELD OFFICE	PINAL	TONTO NF
14 0020S 0110E 002		ALIQ		S2NE,SENW;	LOWER SONORAN FIELD OFFICE	PINAL	TONTO NF
14 0020S 0110E 002		LOTS		1-4;	LOWER SONORAN FIELD OFFICE	PINAL	TONTO NF
14 0020S 0110E 002		MNR		N2S2WNW;	LOWER SONORAN FIELD OFFICE	PINAL	TONTO NF
14 0020S 0110E 003		FF		POR LOT 3;	LOWER SONORAN FIELD OFFICE	PINAL	TONTO NF
14 0020S 0110E 003		MNR		N2SENW;	LOWER SONORAN FIELD OFFICE	PINAL	TONTO NF
14 0020S 0120E 004		FF		POR LOT 3;	LOWER SONORAN FIELD OFFICE	PINAL	TONTO NF
14 0020S 0120E 004		LOTS		4;	LOWER SONORAN FIELD OFFICE	PINAL	TONTO NF
14 0020S 0120E 005		ALIQ		S2NE;	LOWER SONORAN FIELD OFFICE	PINAL	TONTO NF
14 0020S 0120E 005		LOTS		1;	LOWER SONORAN FIELD OFFICE	PINAL	TONTO NF
14 0020S 0120E 005		MNR		S2S2NW,N2N2SW;	LOWER SONORAN FIELD OFFICE	PINAL	TONTO NF
14 0020S 0120E 006		ALIQ		SENW;	LOWER SONORAN FIELD OFFICE	PINAL	TONTO NF
14 0020S 0120E 006		LOTS		5;	LOWER SONORAN FIELD OFFICE	PINAL	TONTO NF
14 0020S 0120E 006		MNR		S2S2NE;	LOWER SONORAN FIELD OFFICE	PINAL	TONTO NF

**Serial Number: AZA--- - 013452**

Act Date	Code	Action	Action Remarks	Pending Office
05/23/1925	387	CASE ESTABLISHED		
05/23/1925	500	GEOGRAPHIC NAME	SALT RIVER PROJECT	
05/23/1925	542	SUPPLEMENTAL USE/PURPOSE	206;	
05/23/1925	543	SEGREGATION (MINERAL)	LOC;	
05/23/1925	544	SEGREGATION (SURFACE)	ALL;	

**NO WARRANTY IS MADE BY BLM  
FOR USE OF THE DATA FOR  
PURPOSES NOT INTENDED BY BLM**

BUREAU OF LAND MANAGEMENT  
CASE RECORDATION  
(LIVE) SERIAL REGISTER PAGE

Run Date/Time: 07/23/09 11:46 AM

Page 2 of 2

05/23/1925	705	ORDER ISSUED	
05/23/1925	830	WITHDRAWN	
04/21/1980	911	REPORT RECEIVED	RECL WDL REVIEW
06/10/1983	911	REPORT RECEIVED	LAND REPORT
09/26/1983	812	WDL REVOKED IN PART	
09/29/1983	610	PUBLISHED	48FR44539;
01/06/1984	103	ADDTL INFO RECD	PLO 6498, CORR 6468
01/17/1984	610	PUBLISHED	49FR1986;
07/02/1992	801	WDL REV FLPMA 204L COMP	
10/01/1999	853	COMPL/REVIEW DUE DATE	
01/01/9999	763	EXPIRES	

Line Nr      Remarks

Serial Number: AZA--- - 013452

**DEPARTMENT OF THE INTERIOR  
BUREAU OF LAND MANAGEMENT  
MINING CLAIMS  
(MASS) Serial Register Page**

RunDate/Time:05/05/08 08:16 AM

Page: 1 of 53

**01 05-10-1872;017STAT0091;30USC26,28,34**  
**Case Type 384101: LODE CLAIM**  
**Commodity:**  
**Claim Name: MF 1**  
**Case Disposition: ACTIVE**

Serial Number  
 AMC391101

Name & Address	Int Rel	% Interest
BRONCO CREEK EXPL INC                      1815 E WINSETT ST	TUCSON, AZ 85719	CLAIMANT                      0.000000

County/State	District
PINAL County, AZ	LOWER SONORAN FIELD OFFIC

Mer Twp	Rng	Sec	Subdivision
14	0020S	0120E	006 NE NW

Act Date	Code	Action Text	Action Remarks	Receipt Number
01/24/2008	403	LOCATION DATE		
04/14/2008	395	RECORDATION NOTICE RECD	1	1688709
04/14/2008	484	LOCATION YEAR / MAINTENAN	2008	1688709
04/14/2008	501	ACCT ADV IN LEAD FILE	AMC391101;	

Line Nr	Remarks

DEPARTMENT OF THE INTERIOR  
 BUREAU OF LAND MANAGEMENT  
 MINING CLAIMS  
 (MASS) Serial Register Page

RunDate/Time:05/05/08 08:16 AM

Page: 2 of 53

**01 05-10-1872;017STAT0091;30USC26,28,34**  
**Case Type 384101: LODE CLAIM**  
**Commodity:**  
**Claim Name: MF 2**  
**Case Disposition: ACTIVE**

Serial Number  
 AMC391102

Name & Address	Int Rel	% Interest
BRONCO CREEK EXPL INC 1815 E WINSETT ST TUCSON, AZ 85719	CLAIMANT	0.000000

County/State	District
PINAL County, AZ	LOWER SONORAN FIELD OFFIC

Mer Twp	Rng	Sec	Subdivision
14 0010S	0120E	033	SE
14 0020S	0120E	005	NE

Act Date	Code	Action Text	Action Remarks	Receipt Number
01/18/2008	403	LOCATION DATE		
04/14/2008	395	RECORDATION NOTICE RECD	1	1688709
04/14/2008	484	LOCATION YEAR / MAINTENAN	2008	1688709
04/14/2008	501	ACCT ADV IN LEAD FILE	AMC391101;	

Line Nr	Remarks

DEPARTMENT OF THE INTERIOR  
 BUREAU OF LAND MANAGEMENT  
 MINING CLAIMS  
 (MASS) Serial Register Page

RunDate/Time:05/05/08 08:16 AM

Page: 3 of 53

**01 05-10-1872;017STAT0091;30USC26,28,34**  
**Case Type 384101: LODE CLAIM**  
**Commodity:**  
**Claim Name: MF 3**  
**Case Disposition: ACTIVE**

Serial Number  
 AMC391103

Name & Address			Int Rel	% Interest
BRONCO CREEK EXPL INC	1815 E WINSETT ST	TUCSON, AZ 85719	CLAIMANT	0.000000

County/State	District
PINAL County, AZ	LOWER SONORAN FIELD OFFIC

Mer Twp	Rng	Sec	Subdivision
14	0020S	0120E	005 NE NW

Act Date	Code	Action Text	Action Remarks	Receipt Number
01/18/2008	403	LOCATION DATE		
04/14/2008	395	RECORDATION NOTICE RECD	1	1688709
04/14/2008	484	LOCATION YEAR / MAINTENAN	2008	1688709
04/14/2008	501	ACCT ADV IN LEAD FILE	AMC391101;	

Line Nr	Remarks



DEPARTMENT OF THE INTERIOR  
 BUREAU OF LAND MANAGEMENT  
 MINING CLAIMS  
 (MASS) Serial Register Page

RunDate/Time:05/05/08 08:16 AM

Page: 4 of 53

**01 05-10-1872;017STAT0091;30USC26,28,34**  
**Case Type 384101: LODE CLAIM**  
**Commodity:**  
**Claim Name: MF 4**  
**Case Disposition: ACTIVE**

Serial Number  
 AMC391104

Name & Address	Int Rel	% Interest
BRONCO CREEK EXPL INC 1815 E WINSETT ST TUCSON, AZ 85719	CLAIMANT	0.000000

County/State	District
PINAL County, AZ	LOWER SONORAN FIELD OFFIC

Mer Twp	Rng	Sec	Subdivision
14	0020S	0120E	005 NE NW

Act Date	Code	Action Text	Action Remarks	Receipt Number
01/18/2008	403	LOCATION DATE		
04/14/2008	395	RECORDATION NOTICE RECD	1	1688709
04/14/2008	484	LOCATION YEAR / MAINTENAN	2008	1688709
04/14/2008	501	ACCT ADV IN LEAD FILE	AMC391101;	

Line Nr	Remarks

DEPARTMENT OF THE INTERIOR  
 BUREAU OF LAND MANAGEMENT  
 MINING CLAIMS  
 (MASS) Serial Register Page

RunDate/Time:05/05/08 08:16 AM

Page: 5 of 53

**01 05-10-1872;017STAT0091;30USC26,28,34**  
**Case Type 384101: LODE CLAIM**  
**Commodity:**  
**Claim Name: MF 5**  
**Case Disposition: ACTIVE**

Serial Number  
 AMC391105

Name & Address			Int Rel	% Interest
BRONCO CREEK EXPL INC	1815 E WINSETT ST	TUCSON, AZ 85719	CLAIMANT	0.000000

County/State	District
PINAL County, AZ	LOWER SONORAN FIELD OFFIC

Mer Twp	Rng	Sec	Subdivision
14	0020S	0120E	008 NW

Act Date	Code	Action Text	Action Remarks	Receipt Number
01/19/2008	403	LOCATION DATE		
04/14/2008	395	RECORDATION NOTICE RECD	1	1688709
04/14/2008	484	LOCATION YEAR / MAINTENAN	2008	1688709
04/14/2008	501	ACCT ADV IN LEAD FILE	AMC391101;	

Line Nr	Remarks

DEPARTMENT OF THE INTERIOR  
 BUREAU OF LAND MANAGEMENT  
 MINING CLAIMS  
 (MASS) Serial Register Page

RunDate/Time:05/05/08 08:16 AM

Page: 6 of 53

**01 05-10-1872;017STAT0091;30USC26,28,34**  
**Case Type 384101: LODE CLAIM**  
**Commodity:**  
**Claim Name: MF 6**  
**Case Disposition: ACTIVE**

Serial Number  
 AMC391106

Name & Address			Int Rel	% Interest
BRONCO CREEK EXPL INC	1815 E WINSETT ST	TUCSON, AZ 85719	CLAIMANT	0.000000

County/State	District
PINAL County, AZ	LOWER SONORAN FIELD OFFIC

Mer Twp	Rng	Sec	Subdivision
14	0020S	0120E	006 NW SW

Act Date	Code	Action Text	Action Remarks	Receipt Number
01/18/2008	403	LOCATION DATE		
04/14/2008	395	RECORDATION NOTICE RECD	1	1688709
04/14/2008	484	LOCATION YEAR / MAINTENAN	2008	1688709
04/14/2008	501	ACCT ADV IN LEAD FILE	AMC391101;	

Line Nr	Remarks
---------	---------

DEPARTMENT OF THE INTERIOR  
 BUREAU OF LAND MANAGEMENT  
 MINING CLAIMS  
 (MASS) Serial Register Page

RunDate/Time:05/05/08 08:16 AM

Page: 7 of 53

**01 05-10-1872;017STAT0091;30USC26,28,34**  
**Case Type 384101: LODE CLAIM**  
**Commodity:**  
**Claim Name: MF 7**  
**Case Disposition: ACTIVE**

Serial Number  
 AMC391107

Name & Address			Int Rel	% Interest
BRONCO CREEK EXPL INC	1815 E WINSETT ST	TUCSON, AZ 85719	CLAIMANT	0.000000

County/State	District
PINAL County, AZ	LOWER SONORAN FIELD OFFIC

Mer Twp	Rng	Sec	Subdivision
14	0020S	0120E	006 NW SW

Act Date	Code	Action Text	Action Remarks	Receipt Number
01/18/2008	403	LOCATION DATE		
04/14/2008	395	RECORDATION NOTICE RECD	1	1688709
04/14/2008	484	LOCATION YEAR / MAINTENAN	2008	1688709
04/14/2008	501	ACCT ADV IN LEAD FILE	AMC391101;	

Line Nr	Remarks
---------	---------

DEPARTMENT OF THE INTERIOR  
 BUREAU OF LAND MANAGEMENT  
 MINING CLAIMS  
 (MASS) Serial Register Page

RunDate/Time:05/05/08 08:16 AM

Page: 8 of 53

**01 05-10-1872;017STAT0091;30USC26,28,34**  
**Case Type 384101: LODGE CLAIM**  
**Commodity:**  
**Claim Name: MF 8**  
**Case Disposition: ACTIVE**

Serial Number  
 AMC391108

Name & Address	Int Rel	% Interest
BRONCO CREEK EXPL INC                      1815 E WINSETT ST                      TUCSON, AZ 85719	CLAIMANT	0.000000

County/State	District
PINAL County, AZ	LOWER SONORAN FIELD OFFIC

Mer Twp	Rng	Sec	Subdivision
14	0020S	0120E	006 NW SW

Act Date	Code	Action Text	Action Remarks	Receipt Number
01/18/2008	403	LOCATION DATE		
04/14/2008	395	RECORDATION NOTICE RECD	1	1688709
04/14/2008	484	LOCATION YEAR / MAINTENAN	2008	1688709
04/14/2008	501	ACCT ADV IN LEAD FILE	AMC391101;	

Line Nr	Remarks



DEPARTMENT OF THE INTERIOR  
 BUREAU OF LAND MANAGEMENT  
 MINING CLAIMS  
 (MASS) Serial Register Page

RunDate/Time:05/05/08 08:16 AM

Page: 9 of 53

**01 05-10-1872;017STAT0091;30USC26,28,34**  
**Case Type 384101: LODE CLAIM**  
**Commodity:**  
**Claim Name: MF 9**  
**Case Disposition: ACTIVE**

Serial Number  
 AMC391109

Name & Address			Int Rel	% Interest
BRONCO CREEK EXPL INC	1815 E WINSETT ST	TUCSON, AZ 85719	CLAIMANT	0.000000

County/State	District
PINAL County, AZ	LOWER SONORAN FIELD OFFIC

Mer Twp	Rng	Sec	Subdivision
14	0020S	0120E	006 NE NW SW SE

Act Date	Code	Action Text	Action Remarks	Receipt Number
01/18/2008	403	LOCATION DATE		
04/14/2008	395	RECORDATION NOTICE RECD	1	1688709
04/14/2008	484	LOCATION YEAR / MAINTENAN	2008	1688709
04/14/2008	501	ACCT ADV IN LEAD FILE	AMC391101;	

Line Nr	Remarks
---------	---------

DEPARTMENT OF THE INTERIOR  
 BUREAU OF LAND MANAGEMENT  
 MINING CLAIMS  
 (MASS) Serial Register Page

RunDate/Time:05/05/08 08:16 AM

Page: 10 of 53

**01 05-10-1872;017STAT0091;30USC26,28,34**  
**Case Type 384101: LODE CLAIM**  
**Commodity:**  
**Claim Name: MF 10**  
**Case Disposition: ACTIVE**

Serial Number  
 AMC391110

Name & Address	Int Rel	% Interest
BRONCO CREEK EXPL INC                      1815 E WINSETT ST                      TUCSON, AZ 85719	CLAIMANT	0.000000

County/State	District
PINAL County, AZ	LOWER SONORAN FIELD OFFIC

Mer Twp	Rng	Sec	Subdivision
14	0020S	0120E	006 NE SE

Act Date	Code	Action Text	Action Remarks	Receipt Number
01/18/2008	403	LOCATION DATE		
04/14/2008	395	RECORDATION NOTICE RECD	1	1688709
04/14/2008	484	LOCATION YEAR / MAINTENAN	2008	1688709
04/14/2008	501	ACCT ADV IN LEAD FILE	AMC391101;	

Line Nr	Remarks

DEPARTMENT OF THE INTERIOR  
 BUREAU OF LAND MANAGEMENT  
 MINING CLAIMS  
 (MASS) Serial Register Page

RunDate/Time:05/05/08 08:16 AM

Page: 11 of 53

**01 05-10-1872;017STAT0091;30USC26,28,34**  
**Case Type 384101: LODE CLAIM**  
**Commodity:**  
**Claim Name: MF 11**  
**Case Disposition: ACTIVE**

Serial Number  
 AMC391111

Name & Address			Int Rel	% Interest
BRONCO CREEK EXPL INC	1815 E WINSETT ST	TUCSON, AZ 85719	CLAIMANT	0.000000

County/State	District
PINAL County, AZ	LOWER SONORAN FIELD OFFIC

Mer Twp	Rng	Sec	Subdivision
14	0020S	0120E	006 NE SE

Act Date	Code	Action Text	Action Remarks	Receipt Number
01/18/2008	403	LOCATION DATE		
04/14/2008	395	RECORDATION NOTICE RECD	1	1688709
04/14/2008	484	LOCATION YEAR / MAINTENAN	2008	1688709
04/14/2008	501	ACCT ADV IN LEAD FILE	AMC391101;	

Line Nr	Remarks
---------	---------

DEPARTMENT OF THE INTERIOR  
 BUREAU OF LAND MANAGEMENT  
 MINING CLAIMS  
 (MASS) Serial Register Page

RunDate/Time:05/05/08 08:16 AM

Page: 12 of 53

**01 05-10-1872;017STAT0091;30USC26,28,34**  
**Case Type 384101: LODE CLAIM**  
**Commodity:**  
**Claim Name: MF 12**  
**Case Disposition: ACTIVE**

Serial Number  
 AMC391112

Name & Address	Int Rel	% Interest
BRONCO CREEK EXPL INC      1815 E WINSETT ST      TUCSON, AZ 85719	CLAIMANT	0.000000

County/State	District
PINAL County, AZ	LOWER SONORAN FIELD OFFIC

Mer Twp	Rng	Sec	Subdivision
14	0020S	0120E	005 NW SW
14	0020S	0120E	006 NE SE

Act Date	Code	Action Text	Action Remarks	Receipt Number
01/18/2008	403	LOCATION DATE		
04/14/2008	395	RECORDATION NOTICE RECD	1	1688709
04/14/2008	484	LOCATION YEAR / MAINTENAN	2008	1688709
04/14/2008	501	ACCT ADV IN LEAD FILE	AMC391101;	

Line Nr	Remarks

DEPARTMENT OF THE INTERIOR  
 BUREAU OF LAND MANAGEMENT  
 MINING CLAIMS  
 (MASS) Serial Register Page

RunDate/Time:05/05/08 08:16 AM

Page: 13 of 53

**01 05-10-1872;017STAT0091;30USC26,28,34**  
**Case Type 384101: LODGE CLAIM**  
**Commodity:**  
**Claim Name: MF 13**  
**Case Disposition: ACTIVE**

Serial Number  
 AMC391113

Name & Address			Int Rel	% Interest
BRONCO CREEK EXPL INC	1815 E WINSETT ST	TUCSON, AZ 85719	CLAIMANT	0.000000

County/State	District
PINAL County, AZ	LOWER SONORAN FIELD OFFIC

Mer Twp	Rng	Sec	Subdivision
14	0020S	0120E	005 SW
14	0020S	0120E	006 SE

Act Date	Code	Action Text	Action Remarks	Receipt Number
01/18/2008	403	LOCATION DATE		
04/14/2008	395	RECORDATION NOTICE RECD	1	1688709
04/14/2008	484	LOCATION YEAR / MAINTENAN	2008	1688709
04/14/2008	501	ACCT ADV IN LEAD FILE	AMC391101;	

Line Nr	Remarks
---------	---------



DEPARTMENT OF THE INTERIOR  
 BUREAU OF LAND MANAGEMENT  
 MINING CLAIMS  
 (MASS) Serial Register Page

RunDate/Time:05/05/08 08:16 AM

Page: 14 of 53

**01 05-10-1872;017STAT0091;30USC26,28,34**  
**Case Type 384101: LODE CLAIM**  
**Commodity:**  
**Claim Name: MF 14**  
**Case Disposition: ACTIVE**

Serial Number  
 AMC391114

Name & Address	Int Rel	% Interest
BRONCO CREEK EXPL INC                      1815 E WINSETT ST                      TUCSON, AZ 85719	CLAIMANT	0.000000

County/State	District
PINAL County, AZ	LOWER SONORAN FIELD OFFIC

Mer Twp	Rng	Sec	Subdivision
14	0020S	0120E	005 SW

Act Date	Code	Action Text	Action Remarks	Receipt Number
01/25/2008	403	LOCATION DATE		
04/14/2008	395	RECORDATION NOTICE RECD	1	1688709
04/14/2008	484	LOCATION YEAR / MAINTENAN	2008	1688709
04/14/2008	501	ACCT ADV IN LEAD FILE	AMC391101;	

Line Nr	Remarks

**DEPARTMENT OF THE INTERIOR**  
**BUREAU OF LAND MANAGEMENT**  
**MINING CLAIMS**  
**(MASS) Serial Register Page**

RunDate/Time:05/05/08 08:16 AM

Page: 15 of 53

**01 05-10-1872;017STAT0091;30USC26,28,34**  
**Case Type 384101: LODE CLAIM**  
**Commodity:**  
**Claim Name: MF 15**  
**Case Disposition: ACTIVE**

Serial Number  
 AMC391115

Name & Address			Int Rel	% Interest
BRONCO CREEK EXPL INC	1815 E WINSETT ST	TUCSON, AZ 85719	CLAIMANT	0.000000

County/State	District
PINAL County, AZ	LOWER SONORAN FIELD OFFIC

Mer Twp	Rng	Sec	Subdivision
14	0020S	0120E	005 NE NW SW SE

Act Date	Code	Action Text	Action Remarks	Receipt Number
01/18/2008	403	LOCATION DATE		
04/14/2008	395	RECORDATION NOTICE RECD	1	1688709
04/14/2008	484	LOCATION YEAR / MAINTENAN	2008	1688709
04/14/2008	501	ACCT ADV IN LEAD FILE	AMC391101;	

Line Nr	Remarks

DEPARTMENT OF THE INTERIOR  
 BUREAU OF LAND MANAGEMENT  
 MINING CLAIMS  
 (MASS) Serial Register Page

RunDate/Time:05/05/08 08:16 AM

Page: 16 of 53

**01 05-10-1872;017STAT0091;30USC26,28,34**  
**Case Type 384101: LODE CLAIM**  
**Commodity:**  
**Claim Name: MF 16**  
**Case Disposition: ACTIVE**

Serial Number  
 AMC391116

Name & Address			Int Rel	% Interest
BRONCO CREEK EXPL INC	1815 E WINSETT ST	TUCSON, AZ 85719	CLAIMANT	0.000000

County/State	District
PINAL County, AZ	LOWER SONORAN FIELD OFFIC

Mer Twp	Rng	Sec	Subdivision
14	0020S	0120E	005 NE SE

Act Date	Code	Action Text	Action Remarks	Receipt Number
01/18/2008	403	LOCATION DATE		
04/14/2008	395	RECORDATION NOTICE RECD	1	1688709
04/14/2008	484	LOCATION YEAR / MAINTENAN	2008	1688709
04/14/2008	501	ACCT ADV IN LEAD FILE	AMC391101;	

Line Nr	Remarks

DEPARTMENT OF THE INTERIOR  
 BUREAU OF LAND MANAGEMENT  
 MINING CLAIMS  
 (MASS) Serial Register Page

RunDate/Time:05/05/08 08:16 AM

Page: 17 of 53

**01 05-10-1872;017STAT0091;30USC26,28,34**  
**Case Type 384101: LODE CLAIM**  
**Commodity:**  
**Claim Name: MF 17**  
**Case Disposition: ACTIVE**

Serial Number  
 AMC391117

Name & Address			Int Rel	% Interest
BRONCO CREEK EXPL INC	1815 E WINSETT ST	TUCSON, AZ 85719	CLAIMANT	0.000000

County/State	District
PINAL County, AZ	LOWER SONORAN FIELD OFFIC

Mer Twp	Rng	Sec	Subdivision
14	0020S	0120E	004 NW
14	0020S	0120E	005 NE

Act Date	Code	Action Text	Action Remarks	Receipt Number
01/18/2008	403	LOCATION DATE		
04/14/2008	395	RECORDATION NOTICE RECD	1	1688709
04/14/2008	484	LOCATION YEAR / MAINTENAN	2008	1688709
04/14/2008	501	ACCT ADV IN LEAD FILE	AMC391101;	

Line Nr	Remarks

**DEPARTMENT OF THE INTERIOR**  
**BUREAU OF LAND MANAGEMENT**  
**MINING CLAIMS**  
**(MASS) Serial Register Page**

RunDate/Time:05/05/08 08:16 AM

Page: 18 of 53

**01 05-10-1872;017STAT0091;30USC26,28,34**  
**Case Type 384101: LODE CLAIM**  
**Commodity:**  
**Claim Name: MF 18**  
**Case Disposition: ACTIVE**

Serial Number  
**AMC391118**

Name & Address			Int Rel	% Interest
BRONCO CREEK EXPL INC	1815 E WINSETT ST	TUCSON, AZ 85719	CLAIMANT	0.000000

County/State	District
PINAL County, AZ	LOWER SONORAN FIELD OFFIC

Mer Twp	Rng	Sec	Subdivision
14	0020S	0120E 004	NW
14	0020S	0120E 005	NE

Act Date	Code	Action Text	Action Remarks	Receipt Number
01/18/2008	403	LOCATION DATE		
04/14/2008	395	RECORDATION NOTICE RECD	1	1688709
04/14/2008	484	LOCATION YEAR / MAINTENAN	2008	1688709
04/14/2008	501	ACCT ADV IN LEAD FILE	AMC3911101;	

Line Nr	Remarks



DEPARTMENT OF THE INTERIOR  
 REAU OF LAND MANAGEMENT  
 MINING CLAIMS  
 (MASS) Serial Register Page

RunDate/Time:05/05/08 08:16 AM

Page: 19 of 53

**01 05-10-1872;017STAT0091;30USC26,28,34**  
**Case Type 384101: LODE CLAIM**  
**Commodity:**  
**Claim Name: MF 19**  
**Case Disposition: ACTIVE**

Serial Number  
 AMC391119

Name & Address			Int Rel	% Interest
BRONCO CREEK EXPL INC	1815 E WINSETT ST	TUCSON, AZ 85719	CLAIMANT	0.000000

County/State	District
PINAL County, AZ	LOWER SONORAN FIELD OFFIC

Mer Twp	Rng	Sec	Subdivision
14	0020S	0120E	004 NW
14	0020S	0120E	005 NE SE

Act Date	Code	Action Text	Action Remarks	Receipt Number
01/18/2008	403	LOCATION DATE		
04/14/2008	395	RECORDATION NOTICE RECD	1	1688709
04/14/2008	484	LOCATION YEAR / MAINTENAN	2008	1688709
04/14/2008	501	ACCT ADV IN LEAD FILE	AMC391101;	

Line Nr	Remarks
---------	---------

DEPARTMENT OF THE INTERIOR  
 REAU OF LAND MANAGEMENT  
 MINING CLAIMS  
 (MASS) Serial Register Page

RunDate/Time:05/05/08 08:16 AM

Page: 20 of 53

**01 05-10-1872;017STAT0091;30USC26,28,34**  
**Case Type 384101: LODE CLAIM**  
**Commodity:**  
**Claim Name: MF 20**  
**Case Disposition: ACTIVE**

Serial Number  
 AMC391120

Name & Address	Int Rel	% Interest
BRONCO CREEK EXPL INC                      1815 E WINSETT ST                      TUCSON, AZ 85719	CLAIMANT	0.000000

County/State	District
PINAL County, AZ	LOWER SONORAN FIELD OFFIC

Mer Twp	Rng	Sec	Subdivision
14	0020S	0120E	005 SW

Act Date	Code	Action Text	Action Remarks	Receipt Number
01/18/2008	403	LOCATION DATE		
04/14/2008	395	RECORDATION NOTICE RECD	1	1688709
04/14/2008	484	LOCATION YEAR / MAINTENAN	2008	1688709
04/14/2008	501	ACCT ADV IN LEAD FILE	AMC391101;	

Line Nr	Remarks

**DEPARTMENT OF THE INTERIOR**  
**BUREAU OF LAND MANAGEMENT**  
**MINING CLAIMS**  
**(MASS) Serial Register Page**

RunDate/Time:05/05/08 08:16 AM

Page: 21 of 53

**01 05-10-1872;017STAT0091;30USC26,28,34**  
**Case Type 384101: LODE CLAIM**  
**Commodity:**  
**Claim Name: MF 21**  
**Case Disposition: ACTIVE**

Serial Number  
**AMC391121**

Name & Address	Int Rel	% Interest
BRONCO CREEK EXPL INC                      1815 E WINSETT ST                      TUCSON, AZ 85719	CLAIMANT	0.000000

County/State	District
PINAL County, AZ	LOWER SONORAN FIELD OFFIC

Mer Twp	Rng	Sec	Subdivision
14	0020S	0120E	005 SW

Act Date	Code	Action Text	Action Remarks	Receipt Number
01/18/2008	403	LOCATION DATE		
04/14/2008	395	RECORDATION NOTICE RECD	1	1688709
04/14/2008	484	LOCATION YEAR / MAINTENAN	2008	1688709
04/14/2008	501	ACCT ADV IN LEAD FILE	AMC391101;	

Line Nr	Remarks

**DEPARTMENT OF THE INTERIOR**  
**BUREAU OF LAND MANAGEMENT**  
**MINING CLAIMS**  
**(MASS) Serial Register Page**

RunDate/Time:05/05/08 08:16 AM

Page: 22 of 53

**01 05-10-1872;017STAT0091;30USC26,28,34**  
**Case Type 384101: LODE CLAIM**  
**Commodity:**  
**Claim Name: MF 22**  
**Case Disposition: ACTIVE**

Serial Number  
 AMC391122

Name & Address	Int Rel	% Interest
BRONCO CREEK EXPL INC                      1815 E WINSETT ST                      TUCSON, AZ 85719	CLAIMANT	0.000000

County/State	District
PINAL County, AZ	LOWER SONORAN FIELD OFFIC

Mer Twp	Rng	Sec	Subdivision
14	0020S	0120E	005 SW

Act Date	Code	Action Text	Action Remarks	Receipt Number
01/18/2008	403	LOCATION DATE		
04/14/2008	395	RECORDATION NOTICE RECD	1	1688709
04/14/2008	484	LOCATION YEAR / MAINTENAN	2008	1688709
04/14/2008	501	ACCT ADV IN LEAD FILE	AMC391101;	

Line Nr	Remarks

DEPARTMENT OF THE INTERIOR  
 REAU OF LAND MANAGEMENT  
 MINING CLAIMS  
 (MASS) Serial Register Page

RunDate/Time:05/05/08 08:16 AM

Page: 23 of 53

**01 05-10-1872;017STAT0091;30USC26,28,34**  
**Case Type 384101: LODE CLAIM**  
**Commodity:**  
**Claim Name: MF 23**  
**Case Disposition: ACTIVE**

Serial Number  
 AMC391123

Name & Address			Int Rel	% Interest
BRONCO CREEK EXPL INC	1815 E WINSETT ST	TUCSON, AZ 85719	CLAIMANT	0.000000

County/State	District
PINAL County, AZ	LOWER SONORAN FIELD OFFIC

Mer Twp	Rng	Sec	Subdivision
14	0020S	0120E	005 SW
14	0020S	0120E	008 NW

Act Date	Code	Action Text	Action Remarks	Receipt Number
01/19/2008	403	LOCATION DATE		
04/14/2008	395	RECORDATION NOTICE RECD	1	1688709
04/14/2008	484	LOCATION YEAR / MAINTENAN	2008	1688709
04/14/2008	501	ACCT ADV IN LEAD FILE	AMC391101;	

Line Nr	Remarks
---------	---------



**DEPARTMENT OF THE INTERIOR**  
**BUREAU OF LAND MANAGEMENT**  
**MINING CLAIMS**  
**(MASS) Serial Register Page**

RunDate/Time:05/05/08 08:16 AM

Page: 24 of 53

**01 05-10-1872;017STAT0091;30USC26,28,34**  
**Case Type 384101: LODE CLAIM**  
**Commodity:**  
**Claim Name: MF 24**  
**Case Disposition: ACTIVE**

Serial Number  
**AMC391124**

<u>Name &amp; Address</u>	<u>Int Rel</u>	<u>% Interest</u>
BRONCO CREEK EXPL INC                      1815 E WINSETT ST                      TUCSON, AZ 85719	CLAIMANT	0.000000

<u>County/State</u>	<u>District</u>
PINAL County, AZ	LOWER SONORAN FIELD OFFIC

<u>Mer Twp</u>	<u>Rng</u>	<u>Sec</u>	<u>Subdivision</u>
14	0020S	0120E	008 NW

<u>Act Date</u>	<u>Code</u>	<u>Action Text</u>	<u>Action Remarks</u>	<u>Receipt Number</u>
01/19/2008	403	LOCATION DATE		
04/14/2008	395	RECORDATION NOTICE RECD	1	1688709
04/14/2008	484	LOCATION YEAR / MAINTENAN	2008	1688709
04/14/2008	501	ACCT ADV IN LEAD FILE	AMC391101;	

<u>Line Nr</u>	<u>Remarks</u>

DEPARTMENT OF THE INTERIOR  
 BUREAU OF LAND MANAGEMENT  
 MINING CLAIMS  
 (MASS) Serial Register Page

RunDate/Time:05/05/08 08:16 AM

Page: 25 of 53

**01 05-10-1872;017STAT0091;30USC26,28,34**  
**Case Type 384101: LODE CLAIM**  
**Commodity:**  
**Claim Name: MF 25**  
**Case Disposition: ACTIVE**

Serial Number  
 AMC391125

Name & Address			Int Rel	% Interest
BRONCO CREEK EXPL INC	1815 E WINSETT ST	TUCSON, AZ 85719	CLAIMANT	0.000000

County/State	District
PINAL County, AZ	LOWER SONORAN FIELD OFFIC

Mer Twp	Rng	Sec	Subdivision
14	0020S	0120E	008 NW

Act Date	Code	Action Text	Action Remarks	Receipt Number
01/19/2008	403	LOCATION DATE		
04/14/2008	395	RECORDATION NOTICE RECD	1	1688709
04/14/2008	484	LOCATION YEAR / MAINTENAN	2008	1688709
04/14/2008	501	ACCT ADV IN LEAD FILE	AMC391101;	

Line Nr	Remarks

DEPARTMENT OF THE INTERIOR  
 BUREAU OF LAND MANAGEMENT  
 MINING CLAIMS  
 (MASS) Serial Register Page

RunDate/Time:05/05/08 08:16 AM

Page: 26 of 53

**01 05-10-1872;017STAT0091;30USC26,28,34**  
**Case Type 384101: LODE CLAIM**  
**Commodity:**  
**Claim Name: MF 26**  
**Case Disposition: ACTIVE**

Serial Number  
 AMC391126

Name & Address			Int Rel	% Interest
BRONCO CREEK EXPL INC	1815 E WINSETT ST	TUCSON, AZ 85719	CLAIMANT	0.000000

County/State	District
PINAL County, AZ	LOWER SONORAN FIELD OFFIC

Mer Twp	Rng	Sec	Subdivision
14	0020S	0120E	008 NW

Act Date	Code	Action Text	Action Remarks	Receipt Number
01/19/2008	403	LOCATION DATE		
04/14/2008	395	RECORDATION NOTICE RECD	1	1688709
04/14/2008	484	LOCATION YEAR / MAINTENAN	2008	1688709
04/14/2008	501	ACCT ADV IN LEAD FILE	AMC391101;	

Line Nr	Remarks

DEPARTMENT OF THE INTERIOR  
 BUREAU OF LAND MANAGEMENT  
 MINING CLAIMS  
 (MASS) Serial Register Page

RunDate/Time:05/05/08 08:16 AM

Page: 27 of 53

**01 05-10-1872;017STAT0091;30USC26,28,34**  
**Case Type 384101: LODE CLAIM**  
**Commodity:**  
**Claim Name: MF 27**  
**Case Disposition: ACTIVE**

Serial Number  
 AMC391127

Name & Address			Int Rel	% Interest
BRONCO CREEK EXPL INC	1815 E WINSETT ST	TUCSON, AZ 85719	CLAIMANT	0.000000

County/State	District
PINAL County, AZ	LOWER SONORAN FIELD OFFIC

Mer Twp	Rng	Sec	Subdivision
14	0020S	0120E	008 NE NW

Act Date	Code	Action Text	Action Remarks	Receipt Number
01/19/2008	403	LOCATION DATE		
04/14/2008	395	RECORDATION NOTICE RECD	1	1688709
04/14/2008	484	LOCATION YEAR / MAINTENAN	2008	1688709
04/14/2008	501	ACCT ADV IN LEAD FILE	AMC391101;	

Line Nr	Remarks
---------	---------

DEPARTMENT OF THE INTERIOR  
 BUREAU OF LAND MANAGEMENT  
 MINING CLAIMS  
 (MASS) Serial Register Page

RunDate/Time:05/05/08 08:16 AM

Page: 28 of 53

**01 05-10-1872;017STAT0091;30USC26,28,34**  
**Case Type 384101: LODE CLAIM**  
**Commodity:**  
**Claim Name: MF 28**  
**Case Disposition: ACTIVE**

Serial Number  
 AMC391128

Name & Address			Int Rel	% Interest
BRONCO CREEK EXPL INC	1815 E WINSETT ST	TUCSON, AZ 85719	CLAIMANT	0.000000

County/State	District
PINAL County, AZ	LOWER SONORAN FIELD OFFIC

Mer Twp	Rng	Sec	Subdivision
14	0020S	0120E	008 NE

Act Date	Code	Action Text	Action Remarks	Receipt Number
01/19/2008	403	LOCATION DATE		
04/14/2008	395	RECORDATION NOTICE RECD	1	1688709
04/14/2008	484	LOCATION YEAR / MAINTENAN	2008	1688709
04/14/2008	501	ACCT ADV IN LEAD FILE	AMC391101;	

Line Nr	Remarks



**DEPARTMENT OF THE INTERIOR  
BUREAU OF LAND MANAGEMENT  
MINING CLAIMS  
(MASS) Serial Register Page**

RunDate/Time:05/05/08 08:16 AM

Page: 29 of 53

**01 05-10-1872;017STAT0091;30USC26,28,34**  
**Case Type 384101: LODE CLAIM**  
**Commodity:**  
**Claim Name: MF 29**  
**Case Disposition: ACTIVE**

Serial Number  
 AMC391129

Name & Address	Int Rel	% Interest
BRONCO CREEK EXPL INC      1815 E WINSETT ST      TUCSON, AZ 85719	CLAIMANT	0.000000

County/State	District
PINAL County, AZ	LOWER SONORAN FIELD OFFIC

Mer Twp	Rng	Sec	Subdivision
14	0020S	0120E	008 NE

Act Date	Code	Action Text	Action Remarks	Receipt Number
01/19/2008	403	LOCATION DATE		
04/14/2008	395	RECORDATION NOTICE RECD	1	1688709
04/14/2008	484	LOCATION YEAR / MAINTENAN	2008	1688709
04/14/2008	501	ACCT ADV IN LEAD FILE	AMC391101;	

Line Nr	Remarks

**DEPARTMENT OF THE INTERIOR  
BUREAU OF LAND MANAGEMENT  
MINING CLAIMS  
(MASS) Serial Register Page**

RunDate/Time:05/05/08 08:16 AM

Page: 30 of 53

**01 05-10-1872;017STAT0091;30USC26,28,34**  
**Case Type 384101: LODGE CLAIM**  
**Commodity:**  
**Claim Name: MF 30**  
**Case Disposition: ACTIVE**

Serial Number  
 AMC391130

Name & Address	Int Rel	% Interest
BRONCO CREEK EXPL INC                      1815 E WINSETT ST                      TUCSON, AZ 85719	CLAIMANT	0.000000

County/State	District
PINAL County, AZ	LOWER SONORAN FIELD OFFIC

Mer Twp	Rng	Sec	Subdivision
14	0020S	0120E	008 NE
14	0020S	0120E	009 NW

Act Date	Code	Action Text	Action Remarks	Receipt Number
01/19/2008	403	LOCATION DATE		
04/14/2008	395	RECORDATION NOTICE RECD	1	1688709
04/14/2008	484	LOCATION YEAR / MAINTENAN	2008	1688709
04/14/2008	501	ACCT ADV IN LEAD FILE	AMC391101;	

Line Nr	Remarks

**DEPARTMENT OF THE INTERIOR  
BUREAU OF LAND MANAGEMENT  
MINING CLAIMS  
(MASS) Serial Register Page**

RunDate/Time:05/05/08 08:16 AM

Page: 31 of 53

**01 05-10-1872;017STAT0091;30USC26,28,34**  
**Case Type 384101: LODE CLAIM**  
**Commodity:**  
**Claim Name: MF 31**  
**Case Disposition: ACTIVE**

Serial Number  
 AMC391131

Name & Address	Int Rel	% Interest
BRONCO CREEK EXPL INC                      1815 E WINSETT ST                      TUCSON, AZ 85719	CLAIMANT	0.000000

County/State	District
PINAL County, AZ	LOWER SONORAN FIELD OFFIC

Mer Twp	Rng	Sec	Subdivision
14	0020S	0120E	009 NW

Act Date	Code	Action Text	Action Remarks	Receipt Number
01/19/2008	403	LOCATION DATE		
04/14/2008	395	RECORDATION NOTICE RECD	1	1688709
04/14/2008	484	LOCATION YEAR / MAINTENAN	2008	1688709
04/14/2008	501	ACCT ADV IN LEAD FILE	AMC391101;	

Line Nr	Remarks

DEPARTMENT OF THE INTERIOR  
 BUREAU OF LAND MANAGEMENT  
 MINING CLAIMS  
 (MASS) Serial Register Page

RunDate/Time:05/05/08 08:16 AM

Page: 32 of 53

**01 05-10-1872;017STAT0091;30USC26,28,34**  
**Case Type 384101: LODE CLAIM**  
**Commodity:**  
**Claim Name: MF 32**  
**Case Disposition: ACTIVE**

Serial Number  
 AMC391132

Name & Address	Int Rel	% Interest
BRONCO CREEK EXPL INC 1815 E WINSETT ST TUCSON, AZ 85719	CLAIMANT	0.000000

County/State	District
PINAL County, AZ	LOWER SONORAN FIELD OFFIC

Mer Twp	Rng	Sec	Subdivision
14	0020S	0120E	008 NE
14	0020S	0120E	009 NW

Act Date	Code	Action Text	Action Remarks	Receipt Number
01/19/2008	403	LOCATION DATE		
04/14/2008	395	RECORDATION NOTICE RECD	1	1688709
04/14/2008	484	LOCATION YEAR / MAINTENAN	2008	1688709
04/14/2008	501	ACCT ADV IN LEAD FILE	AMC391101;	

Line Nr	Remarks

**DEPARTMENT OF THE INTERIOR  
BUREAU OF LAND MANAGEMENT  
MINING CLAIMS  
(MASS) Serial Register Page**

RunDate/Time:05/05/08 08:16 AM

Page: 33 of 53

**01 05-10-1872;017STAT0091;30USC26,28,34**  
**Case Type 384101: LODE CLAIM**  
**Commodity:**  
**Claim Name: MF 33**  
**Case Disposition: ACTIVE**

Serial Number  
 AMC391133

Name & Address	Int Rel	% Interest
BRONCO CREEK EXPL INC                      1815 E WINSETT ST                      TUCSON, AZ 85719	CLAIMANT	0.000000

County/State	District
PINAL County, AZ	LOWER SONORAN FIELD OFFIC

Mer Twp	Rng	Sec	Subdivision
14	0020S	0120E	009 NW

Act Date	Code	Action Text	Action Remarks	Receipt Number
01/19/2008	403	LOCATION DATE		
04/14/2008	395	RECORDATION NOTICE RECD	1	1688709
04/14/2008	484	LOCATION YEAR / MAINTENAN	2008	1688709
04/14/2008	501	ACCT ADV IN LEAD FILE	AMC391101;	

Line Nr	Remarks



**DEPARTMENT OF THE INTERIOR  
BUREAU OF LAND MANAGEMENT  
MINING CLAIMS  
(MASS) Serial Register Page**

RunDate/Time:05/05/08 08:16 AM

Page: 34 of 53

**01 05-10-1872;017STAT0091;30USC26,28,34**  
**Case Type 384101: LODE CLAIM**  
**Commodity:**  
**Claim Name: MF 37**  
**Case Disposition: ACTIVE**

Serial Number  
 AMC391134

Name & Address	Int Rel	% Interest
BRONCO CREEK EXPL INC                      1815 E WINSETT ST                      TUCSON, AZ 85719	CLAIMANT	0.000000

County/State	District
PINAL County, AZ	LOWER SONORAN FIELD OFFIC

Mer Twp	Rng	Sec	Subdivision
14	0020S	0120E	009 NE

Act Date	Code	Action Text	Action Remarks	Receipt Number
01/19/2008	403	LOCATION DATE		
04/14/2008	395	RECORDATION NOTICE RECD	1	1688709
04/14/2008	484	LOCATION YEAR / MAINTENAN	2008	1688709
04/14/2008	501	ACCT ADV IN LEAD FILE	AMC391101;	

Line Nr	Remarks

**DEPARTMENT OF THE INTERIOR  
BUREAU OF LAND MANAGEMENT  
MINING CLAIMS  
(MASS) Serial Register Page**

RunDate/Time:05/05/08 08:16 AM

Page: 35 of 53

**01 05-10-1872;017STAT0091;30USC26,28,34**  
**Case Type 384101: LODE CLAIM**  
**Commodity:**  
**Claim Name: MF 38**  
**Case Disposition: ACTIVE**

Serial Number  
**AMC391135**

Name & Address			Int Rel	% Interest
BRONCO CREEK EXPL INC	1815 E WINSETT ST	TUCSON, AZ 85719	CLAIMANT	0.000000

County/State	District
PINAL County, AZ	LOWER SONORAN FIELD OFFIC

Mer Twp	Rng	Sec	Subdivision
14	0020S	0120E	009 NE

Act Date	Code	Action Text	Action Remarks	Receipt Number
01/19/2008	403	LOCATION DATE		
04/14/2008	395	RECORDATION NOTICE RECD	1	1688709
04/14/2008	484	LOCATION YEAR / MAINTENAN	2008	1688709
04/14/2008	501	ACCT ADV IN LEAD FILE	AMC391101;	

Line Nr	Remarks
---------	---------

**DEPARTMENT OF THE INTERIOR  
BUREAU OF LAND MANAGEMENT  
MINING CLAIMS  
(MASS) Serial Register Page**

RunDate/Time:05/05/08 08:16 AM

Page: 36 of 53

**01 05-10-1872;017STAT0091;30USC26,28,34**  
**Case Type 384101: LODE CLAIM**  
**Commodity:**  
**Claim Name: MF 39**  
**Case Disposition: ACTIVE**

Serial Number  
**AMC391136**

Name & Address			Int Rel	% Interest
BRONCO CREEK EXPL INC	1815 E WINSETT ST	TUCSON, AZ 85719	CLAIMANT	0.000000

County/State	District
PINAL County, AZ	LOWER SONORAN FIELD OFFIC

Mer Twp	Rng	Sec	Subdivision
14	0020S	0120E	009 NE

Act Date	Code	Action Text	Action Remarks	Receipt Number
01/19/2008	403	LOCATION DATE		
04/14/2008	395	RECORDATION NOTICE RECD	1	1688709
04/14/2008	484	LOCATION YEAR / MAINTENAN	2008	1688709
04/14/2008	501	ACCT ADV IN LEAD FILE	AMC391101;	

Line Nr	Remarks
---------	---------

**DEPARTMENT OF THE INTERIOR  
BUREAU OF LAND MANAGEMENT  
MINING CLAIMS  
(MASS) Serial Register Page**

RunDate/Time:05/05/08 08:16 AM

Page: 37 of 53

**01 05-10-1872;017STAT0091;30USC26,28,34**  
**Case Type 384101: LODE CLAIM**  
**Commodity:**  
**Claim Name: MF 40**  
**Case Disposition: ACTIVE**

Serial Number  
**AMC391137**

Name & Address			Int Rel	% Interest
BRONCO CREEK EXPL INC	1815 E WINSETT ST	TUCSON, AZ 85719	CLAIMANT	0.000000

County/State	District
PINAL County, AZ	LOWER SONORAN FIELD OFFIC

Mer Twp	Rng	Sec	Subdivision
14	0020S	0120E	009 NE

Act Date	Code	Action Text	Action Remarks	Receipt Number
01/19/2008	403	LOCATION DATE		
04/14/2008	395	RECORDATION NOTICE RECD	1	1688709
04/14/2008	484	LOCATION YEAR / MAINTENAN	2008	1688709
04/14/2008	501	ACCT ADV IN LEAD FILE	AMC391101;	

Line Nr	Remarks

**DEPARTMENT OF THE INTERIOR  
BUREAU OF LAND MANAGEMENT  
MINING CLAIMS  
(MASS) Serial Register Page**

RunDate/Time:05/05/08 08:16 AM

Page: 38 of 53

**01 05-10-1872;017STAT0091;30USC26,28,34**  
**Case Type 384101: LODE CLAIM**  
**Commodity:**  
**Claim Name: MF 41**  
**Case Disposition: ACTIVE**

Serial Number  
**AMC391138**

Name & Address	Int Rel	% Interest
BRONCO CREEK EXPL INC                      1815 E WINSETT ST                      TUCSON, AZ 85719	CLAIMANT	0.000000

County/State	District
PINAL County, AZ	LOWER SONORAN FIELD OFFIC

Mer Twp	Rng	Sec	Subdivision
14	0020S	0120E	009 NE
14	0020S	0120E	010 NW

Act Date	Code	Action Text	Action Remarks	Receipt Number
01/19/2008	403	LOCATION DATE		
04/14/2008	395	RECORDATION NOTICE RECD	1	1688709
04/14/2008	484	LOCATION YEAR / MAINTENAN	2008	1688709
04/14/2008	501	ACCT ADV IN LEAD FILE	AMC391101;	

Line Nr	Remarks



**DEPARTMENT OF THE INTERIOR  
BUREAU OF LAND MANAGEMENT  
MINING CLAIMS  
(MASS) Serial Register Page**

RunDate/Time:05/05/08 08:16 AM

Page: 39 of 53

**01 05-10-1872;017STAT0091;30USC26,28,34**  
**Case Type 384101: LODE CLAIM**  
**Commodity:**  
**Claim Name: MF 42**  
**Case Disposition: ACTIVE**

Serial Number  
**AMC391139**

Name & Address	Int Rel	% Interest
BRONCO CREEK EXPL INC                      1815 E WINSETT ST                      TUCSON, AZ 85719	CLAIMANT	0.000000

County/State	District
PINAL County, AZ	LOWER SONORAN FIELD OFFIC

Mer Twp	Rng	Sec	Subdivision
14	0020S	0120E	009 NE
14	0020S	0120E	010 NW

Act Date	Code	Action Text	Action Remarks	Receipt Number
01/19/2008	403	LOCATION DATE		
04/14/2008	395	RECORDATION NOTICE RECD	1	1688709
04/14/2008	484	LOCATION YEAR / MAINTENAN	2008	1688709
04/14/2008	501	ACCT ADV IN LEAD FILE	AMC391101;	

Line Nr	Remarks

**DEPARTMENT OF THE INTERIOR  
BUREAU OF LAND MANAGEMENT  
MINING CLAIMS  
(MASS) Serial Register Page**

RunDate/Time:05/05/08 08:16 AM

Page: 40 of 53

**01 05-10-1872;017STAT0091;30USC26,28,34**  
**Case Type 384101: LODE CLAIM**  
**Commodity:**  
**Claim Name: MF 43**  
**Case Disposition: ACTIVE**

Serial Number  
**AMC391140**

Name & Address			Int Rel	% Interest
BRONCO CREEK EXPL INC	1815 E WINSETT ST	TUCSON, AZ 85719	CLAIMANT	0.000000

County/State	District
PINAL County, AZ	LOWER SONORAN FIELD OFFIC

Mer Twp	Rng	Sec	Subdivision
14	0020S	0120E 009	NE SE
14	0020S	0120E 010	NW SW

Act Date	Code	Action Text	Action Remarks	Receipt Number
01/19/2008	403	LOCATION DATE		
04/14/2008	395	RECORDATION NOTICE RECD	1	1688709
04/14/2008	484	LOCATION YEAR / MAINTENAN	2008	1688709
04/14/2008	501	ACCT ADV IN LEAD FILE	AMC391101;	

Line Nr	Remarks

**DEPARTMENT OF THE INTERIOR  
BUREAU OF LAND MANAGEMENT  
MINING CLAIMS  
(MASS) Serial Register Page**

RunDate/Time:05/05/08 08:16 AM

Page: 41 of 53

**01 05-10-1872;017STAT0091;30USC26,28,34**  
**Case Type 384101: LODE CLAIM**  
**Commodity:**  
**Claim Name: MF 44**  
**Case Disposition: ACTIVE**

Serial Number  
 AMC391141

Name & Address			Int Rel	% Interest
BRONCO CREEK EXPL INC	1815 E WINSETT ST	TUCSON, AZ 85719	CLAIMANT	0.000000

County/State	District
PINAL County, AZ	LOWER SONORAN FIELD OFFIC

Mer Twp	Rng	Sec	Subdivision
14	0020S	0120E 009	SE
14	0020S	0120E 010	SW

Act Date	Code	Action Text	Action Remarks	Receipt Number
01/19/2008	403	LOCATION DATE		
04/14/2008	395	RECORDATION NOTICE RECD	1	1688709
04/14/2008	484	LOCATION YEAR / MAINTENAN	2008	1688709
04/14/2008	501	ACCT ADV IN LEAD FILE	AMC391101;	

Line Nr	Remarks
---------	---------

**DEPARTMENT OF THE INTERIOR  
BUREAU OF LAND MANAGEMENT  
MINING CLAIMS  
(MASS) Serial Register Page**

RunDate/Time:05/05/08 08:16 AM

Page: 42 of 53

**01 05-10-1872;017STAT0091;30USC26,28,34**  
**Case Type 384101: LODE CLAIM**  
**Commodity:**  
**Claim Name: MF 45**  
**Case Disposition: ACTIVE**

Serial Number  
 AMC391142

Name & Address	Int Rel	% Interest
BRONCO CREEK EXPL INC      1815 E WINSETT ST      TUCSON, AZ 85719	CLAIMANT	0.000000

County/State	District
PINAL County, AZ	LOWER SONORAN FIELD OFFIC

Mer Twp	Rng	Sec	Subdivision
14	0020S	0120E	009 SE
14	0020S	0120E	010 SW

Act Date	Code	Action Text	Action Remarks	Receipt Number
01/19/2008	403	LOCATION DATE		
04/14/2008	395	RECORDATION NOTICE RECD	1	1688709
04/14/2008	484	LOCATION YEAR / MAINTENAN	2008	1688709
04/14/2008	501	ACCT ADV IN LEAD FILE	AMC391101;	

Line Nr	Remarks

**DEPARTMENT OF THE INTERIOR  
BUREAU OF LAND MANAGEMENT  
MINING CLAIMS  
(MASS) Serial Register Page**

RunDate/Time:05/05/08 08:16 AM

Page: 43 of 53

**01 05-10-1872;017STAT0091;30USC26,28,34**  
**Case Type 384101: LODGE CLAIM**  
**Commodity:**  
**Claim Name: MF 46**  
**Case Disposition: ACTIVE**

Serial Number  
 AMC391143

Name & Address			Int Rel	% Interest
BRONCO CREEK EXPL INC	1815 E WINSETT ST	TUCSON, AZ 85719	CLAIMANT	0.000000

County/State	District
PINAL County, AZ	LOWER SONORAN FIELD OFFIC

Mer Twp	Rng	Sec	Subdivision
14	0020S	0120E	009 SE
14	0020S	0120E	010 SW

Act Date	Code	Action Text	Action Remarks	Receipt Number
01/19/2008	403	LOCATION DATE		
04/14/2008	395	RECORDATION NOTICE RECD	1	1688709
04/14/2008	484	LOCATION YEAR / MAINTENAN	2008	1688709
04/14/2008	501	ACCT ADV IN LEAD FILE	AMC391101;	

Line Nr	Remarks
---------	---------



**DEPARTMENT OF THE INTERIOR  
BUREAU OF LAND MANAGEMENT  
MINING CLAIMS  
(MASS) Serial Register Page**

RunDate/Time:05/05/08 08:16 AM

Page: 44 of 53

**01 05-10-1872;017STAT0091;30USC26,28,34**  
**Case Type 384101: LODE CLAIM**  
**Commodity:**  
**Claim Name: MF 47**  
**Case Disposition: ACTIVE**

Serial Number  
 AMC391144

Name & Address			Int Rel	% Interest
BRONCO CREEK EXPL INC	1815 E WINSETT ST	TUCSON, AZ 85719	CLAIMANT	0.000000

County/State	District
PINAL County, AZ	LOWER SONORAN FIELD OFFIC

Mer	Twp	Rng	Sec	Subdivision
14	0020S	0120E	009	SE
14	0020S	0120E	010	SW
14	0020S	0120E	015	NW
14	0020S	0120E	016	NE

Act Date	Code	Action Text	Action Remarks	Receipt Number
01/19/2008	403	LOCATION DATE		
04/14/2008	395	RECORDATION NOTICE RECD	1	1688709
04/14/2008	484	LOCATION YEAR / MAINTENAN	2008	1688709
04/14/2008	501	ACCT ADV IN LEAD FILE	AMC391101;	

Line Nr	Remarks
---------	---------

DEPARTMENT OF THE INTERIOR  
 BUREAU OF LAND MANAGEMENT  
 MINING CLAIMS  
 (MASS) Serial Register Page

RunDate/Time:05/05/08 08:16 AM

Page: 45 of 53

**01 05-10-1872;017STAT0091;30USC26,28,34**  
**Case Type 384101: LODE CLAIM**  
**Commodity:**  
**Claim Name: MF 48**  
**Case Disposition: ACTIVE**

Serial Number  
 AMC391145

Name & Address			Int Rel	% Interest
BRONCO CREEK EXPL INC	1815 E WINSETT ST	TUCSON, AZ 85719	CLAIMANT	0.000000

County/State	District
PINAL County, AZ	LOWER SONORAN FIELD OFFIC

Mer Twp	Rng	Sec	Subdivision
14	0020S	0120E	010 NW

Act Date	Code	Action Text	Action Remarks	Receipt Number
01/19/2008	403	LOCATION DATE		
04/14/2008	395	RECORDATION NOTICE RECD	1	1688709
04/14/2008	484	LOCATION YEAR / MAINTENAN	2008	1688709
04/14/2008	501	ACCT ADV IN LEAD FILE	AMC391101;	

Line Nr	Remarks

**DEPARTMENT OF THE INTERIOR  
BUREAU OF LAND MANAGEMENT  
MINING CLAIMS  
(MASS) Serial Register Page**

RunDate/Time:05/05/08 08:16 AM

Page: 46 of 53

**01 05-10-1872;017STAT0091;30USC26,28,34**  
**Case Type 384101: LODE CLAIM**  
**Commodity:**  
**Claim Name: MF 49**  
**Case Disposition: ACTIVE**

Serial Number  
 AMC391146

Name & Address	Int Rel	% Interest
BRONCO CREEK EXPL INC                      1815 E WINSETT ST                      TUCSON, AZ 85719	CLAIMANT	0.000000

County/State	District
PINAL County, AZ	LOWER SONORAN FIELD OFFIC

Mer Twp	Rng	Sec	Subdivision
14	0020S	0120E	010 NW SW

Act Date	Code	Action Text	Action Remarks	Receipt Number
01/19/2008	403	LOCATION DATE		
04/14/2008	395	RECORDATION NOTICE RECD	1	1688709
04/14/2008	484	LOCATION YEAR / MAINTENAN	2008	1688709
04/14/2008	501	ACCT ADV IN LEAD FILE	AMC391101;	

Line Nr	Remarks

**DEPARTMENT OF THE INTERIOR  
BUREAU OF LAND MANAGEMENT  
MINING CLAIMS  
(MASS) Serial Register Page**

RunDate/Time:05/05/08 08:16 AM

Page: 47 of 53

**01 05-10-1872;017STAT0091;30USC26,28,34**  
**Case Type 384101: LODE CLAIM**  
**Commodity:**  
**Claim Name: MF 50**  
**Case Disposition: ACTIVE**

Serial Number  
 AMC391147

Name & Address	Int Rel	% Interest
BRONCO CREEK EXPL INC      1815 E WINSETT ST      TUCSON, AZ 85719	CLAIMANT	0.000000

County/State	District
PINAL County, AZ	LOWER SONORAN FIELD OFFIC

Mer Twp	Rng	Sec	Subdivision
14	0020S	0120E	010 SW

Act Date	Code	Action Text	Action Remarks	Receipt Number
01/19/2008	403	LOCATION DATE		
04/14/2008	395	RECORDATION NOTICE RECD	1	1688709
04/14/2008	484	LOCATION YEAR / MAINTENAN	2008	1688709
04/14/2008	501	ACCT ADV IN LEAD FILE	AMC391101;	

Line Nr	Remarks

**DEPARTMENT OF THE INTERIOR  
BUREAU OF LAND MANAGEMENT  
MINING CLAIMS  
(MASS) Serial Register Page**

RunDate/Time:05/05/08 08:16 AM

Page: 48 of 53

**01 05-10-1872;017STAT0091;30USC26,28,34**  
**Case Type 384101: LODE CLAIM**  
**Commodity:**  
**Claim Name: MF 51**  
**Case Disposition: ACTIVE**

Serial Number  
 AMC391148

Name & Address			Int Rel	% Interest
BRONCO CREEK EXPL INC	1815 E WINSETT ST	TUCSON, AZ 85719	CLAIMANT	0.000000

County/State	District
PINAL County, AZ	LOWER SONORAN FIELD OFFIC

Mer Twp	Rng	Sec	Subdivision
14	0020S	0120E	010 SW

Act Date	Code	Action Text	Action Remarks	Receipt Number
01/19/2008	403	LOCATION DATE		
04/14/2008	395	RECORDATION NOTICE RECD	1	1688709
04/14/2008	484	LOCATION YEAR / MAINTENAN	2008	1688709
04/14/2008	501	ACCT ADV IN LEAD FILE	AMC391101;	

Line Nr	Remarks
---------	---------



**DEPARTMENT OF THE INTERIOR  
BUREAU OF LAND MANAGEMENT  
MINING CLAIMS  
(MASS) Serial Register Page**

RunDate/Time:05/05/08 08:16 AM

Page: 49 of 53

**01 05-10-1872;017STAT0091;30USC26,28,34**  
**Case Type 384101: LODE CLAIM**  
**Commodity:**  
**Claim Name: MF 52**  
**Case Disposition: ACTIVE**

Serial Number  
 AMC391149

Name & Address	Int Rel	% Interest
BRONCO CREEK EXPL INC 1815 E WINSETT ST TUCSON, AZ 85719	CLAIMANT	0.000000

County/State	District
PINAL County, AZ	LOWER SONORAN FIELD OFFIC

Mer Twp	Rng	Sec	Subdivision
14	0020S	0120E	010 SW

Act Date	Code	Action Text	Action Remarks	Receipt Number
01/19/2008	403	LOCATION DATE		
04/14/2008	395	RECORDATION NOTICE RECD	1	1688709
04/14/2008	484	LOCATION YEAR / MAINTENAN	2008	1688709
04/14/2008	501	ACCT ADV IN LEAD FILE	AMC391101;	

Line Nr	Remarks

**DEPARTMENT OF THE INTERIOR  
BUREAU OF LAND MANAGEMENT  
MINING CLAIMS  
(MASS) Serial Register Page**

RunDate/Time:05/05/08 08:16 AM

Page: 50 of 53

**01 05-10-1872;017STAT0091;30USC26,28,34**  
**Case Type 384101: LODE CLAIM**  
**Commodity:**  
**Claim Name: MF 53**  
**Case Disposition: ACTIVE**

Serial Number  
 AMC391150

Name & Address	Int Rel	% Interest
BRONCO CREEK EXPL INC 1815 E WINSETT ST TUCSON, AZ 85719	CLAIMANT	0.000000

County/State	District
PINAL County, AZ	LOWER SONORAN FIELD OFFIC

Mer Twp	Rng	Sec	Subdivision
14	0020S	0120E	010 SW
14	0020S	0120E	015 NW

Act Date	Code	Action Text	Action Remarks	Receipt Number
01/19/2008	403	LOCATION DATE		
04/14/2008	395	RECORDATION NOTICE RECD	1	1688709
04/14/2008	484	LOCATION YEAR / MAINTENAN	2008	1688709
04/14/2008	501	ACCT ADV IN LEAD FILE	AMC391101;	

Line Nr	Remarks

DEPARTMENT OF THE INTERIOR  
 BUREAU OF LAND MANAGEMENT  
 MINING CLAIMS  
 (MASS) Serial Register Page

RunDate/Time:05/05/08 08:16 AM

Page: 51 of 53

**01 05-10-1872;017STAT0091;30USC26,28,34**  
**Case Type 384101: LODE CLAIM**  
**Commodity:**  
**Claim Name: SNB 1**  
**Case Disposition: ACTIVE**

Serial Number  
 AMC391151

Name & Address	Int Rel	% Interest
BRONCO CREEK EXPL INC 1815 E WINSETT ST TUCSON, AZ 85719	CLAIMANT	0.000000

County/State	District
PINAL County, AZ	LOWER SONORAN FIELD OFFIC

Mer Twp	Rng	Sec	Subdivision
14	0010S	0120E	033 SE

Act Date	Code	Action Text	Action Remarks	Receipt Number
01/24/2008	403	LOCATION DATE		
04/14/2008	395	RECORDATION NOTICE RECD	1	1688709
04/14/2008	484	LOCATION YEAR / MAINTENAN	2008	1688709
04/14/2008	501	ACCT ADV IN LEAD FILE	AMC391101;	

Line Nr	Remarks

**DEPARTMENT OF THE INTERIOR  
BUREAU OF LAND MANAGEMENT  
MINING CLAIMS  
(MASS) Serial Register Page**

RunDate/Time:05/05/08 08:16 AM

Page: 52 of 53

**01 05-10-1872;017STAT0091;30USC26,28,34**  
**Case Type 384101: LODE CLAIM**  
**Commodity:**  
**Claim Name: SNB 2**  
**Case Disposition: ACTIVE**

Serial Number  
 AMC391152

Name & Address	Int Rel	% Interest
BRONCO CREEK EXPL INC                      1815 E WINSETT ST                      TUCSON, AZ 85719	CLAIMANT	0.000000

County/State	District
PINAL County, AZ	LOWER SONORAN FIELD OFFIC

Mer Twp	Rng	Sec	Subdivision
14	0010S	0120E	033 SE
14	0010S	0120E	034 SW

Act Date	Code	Action Text	Action Remarks	Receipt Number
01/24/2008	403	LOCATION DATE		
04/14/2008	395	RECORDATION NOTICE RECD	1	1688709
04/14/2008	484	LOCATION YEAR / MAINTENAN	2008	1688709
04/14/2008	501	ACCT ADV IN LEAD FILE	AMC391101;	

Line Nr	Remarks

**DEPARTMENT OF THE INTERIOR  
BUREAU OF LAND MANAGEMENT  
MINING CLAIMS  
(MASS) Serial Register Page**

RunDate/Time:05/05/08 08:16 AM

Page: 53 of 53

**01 05-10-1872;017STAT0091;30USC26,28,34**  
**Case Type 384101: LODE CLAIM**  
**Commodity:**  
**Claim Name: SNB 3**  
**Case Disposition: ACTIVE**

Serial Number  
**AMC391153**

<u>Name &amp; Address</u>	<u>Int Rel</u>	<u>% Interest</u>
BRONCO CREEK EXPL INC                      1815 E WINSETT ST                      TUCSON, AZ 85719	CLAIMANT	0.000000

<u>County/State</u>	<u>District</u>
PINAL County, AZ	LOWER SONORAN FIELD OFFIC

<u>Mer Twp</u>	<u>Rng</u>	<u>Sec</u>	<u>Subdivision</u>
14	0010S	0120E	034 SW

<u>Act Date</u>	<u>Code</u>	<u>Action Text</u>	<u>Action Remarks</u>	<u>Receipt Number</u>
01/24/2008	403	LOCATION DATE		
04/14/2008	395	RECORDATION NOTICE RECD	1	1688709
04/14/2008	484	LOCATION YEAR / MAINTENAN	2008	1688709
04/14/2008	501	ACCT ADV IN LEAD FILE	AMC391101;	

<u>Line Nr</u>	<u>Remarks</u>



**Bronco Creek Exploration, Inc.**

1815 E. Winsett St.  
Tucson, AZ 85719  
(520) 624-4153

April 11<sup>th</sup>, 2008

David A. Johnson (President)  
Bronco Creek Exploration, Inc.  
1815 E. Winsett St.  
Tucson, AZ 85719  
(520) 240-2263 (cell)

Bureau of Land Management  
Arizona State Office  
One North Central Avenue  
Suite 800  
Phoenix, AZ 85004-4427  
(602) 417-9200

To whom it may concern:

Please find enclosed Location Notices and accompanying maps to record 53 lode mining claims, located in Pinal County, Arizona. Also find enclosed a check in the amount of \$9,010.00 (\$170.00 per claim) to cover the recording, maintenance fees, and service charges. The lode mining claims for recording are named and numbered: MF1-MF33, MF37-MF-53 and SBN1-SBN3.


The package was sent to your office by FEDEX on April 11<sup>th</sup>, 2008, for delivery on Monday, April 14<sup>th</sup>, 2008. The date of reception for these mining claims should be recorded as Monday, April 14<sup>th</sup>, 2008, which is the 88<sup>th</sup> day after location for approximately one half of the claims. If there are any questions or you require further information, please give me a call at (520) 240-2263.

When recorded, please return the documents to:

Bronco Creek Exploration, Inc.  
1815 E. Winsett St.  
Tucson, AZ 85719

Thank you for your time and help.

Sincerely,

  
David A. Johnson

RECEIVED  
B.L.M. AZ STATE OFFICE  
2008 APR 14 A 9:14  
PHOENIX, ARIZONA

When recorded, return to:  
Bronco Creek Exploration, Inc.  
1815 E. Winsett St.  
Tucson, AZ 85719

**LOCATION NOTICE FOR LODE MINING CLAIM**

NOTICE IS HEREBY GIVEN that the MF 1 lode mining claim has been located by Bronco Creek Exploration, Inc. whose current mailing address is 1815 E. Winsett St., Tucson, Arizona 85719.

BLM  
Date  
Stamp

PHOENIX, ARIZONA

2008 APR 14 A 9:14

RECEIVED  
BLM, AZ STATE OFFICE

The general course of this claim is north - south and it is situated in Pinal County, Arizona. This claim is 610 feet in length and 330 feet in width. This claim runs from the location monument on which this location notice is posted approximately 560 feet in a north direction to the north end line and 50 feet in a south direction to the south end line. This claim is marked by six monuments, one at each corner and one at the center of each end line of the claim.

The location monument on which this notice is posted is situated within Section 6, Township 2S, Range 12E, Gila Salt River Base and Meridian, Arizona and this claim encompasses portions of the following quarter section (s), section (s), Township (s) and Range (s) NE1/4 and NW1/4, S6, T2S, R12E

Gila Salt River Base and Meridian, Arizona.

The locality of this claim with reference to some natural object or permanent monument and additional information (if any) concerning its locality are as follows: The Northwest corner of the claim with reference to a permanent monument is: 3786 feet North and 2599 feet West from the Southeast corner of Section 6 T2S R12E.

DATED AND POSTED on the ground this 24 day of January, 2008.

LOCATOR (s) Chris Creel  
Agent for: Bronco Creek Exploration, Inc.

Form MCF100  
Revised July 2005

391101

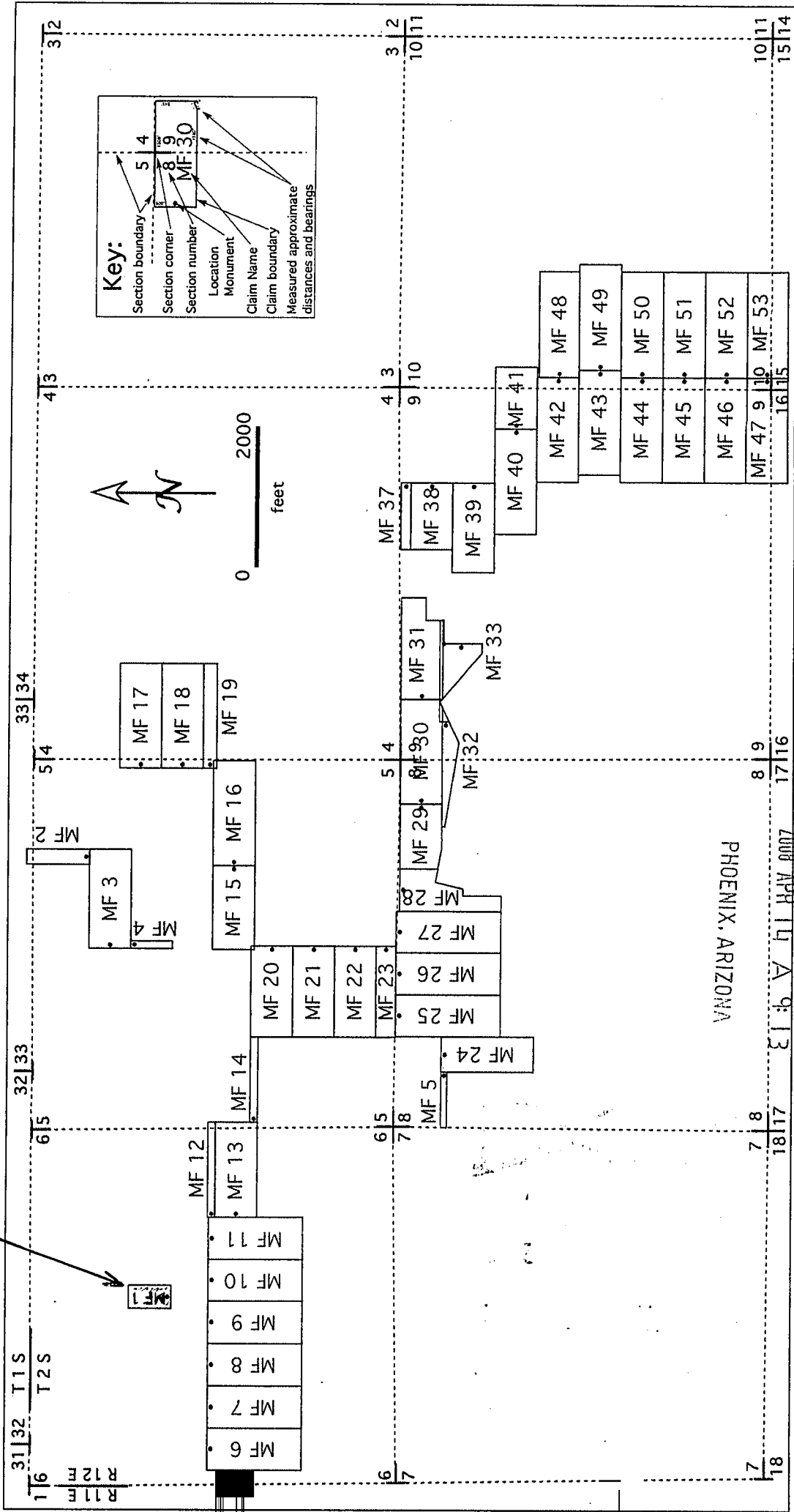
# LODE MINING CLAIM MAP

(This map must be attached to Location Notice)

## Map of the MF1 Lode

Map was prepared from an actual field survey of said Lode Claim and attached to and hereby made a part of the Location Notice.

- Name and address of Locator of Claim: **Bronco Creek Exploration Inc.**  
1851 E Winsett St.  
Tucson, AZ 85719
- The Lode Mining Claim is located in the Section(s) 6, T 2 S, R 12 E, Gila and Salt River Base and Meridian, Pinal County, Arizona.
- The corner, center-line, and location monuments are made up of wooden posts at least 4 feet long and marked with metal tags.
- Each claim is 1500' long and 600' wide. Exceptions, including details of distances and bearings, are provided on Location Notices.
- All claims are tied into the surveyed southeast corner of Section 6, Township 2S, Range 12 E, Gila and Salt River Base and Meridian. For example, the northwest corner of the MF 1 Lode Claim lies approximately 3786 feet north and 2599 feet west of said monument.



AMC 391101



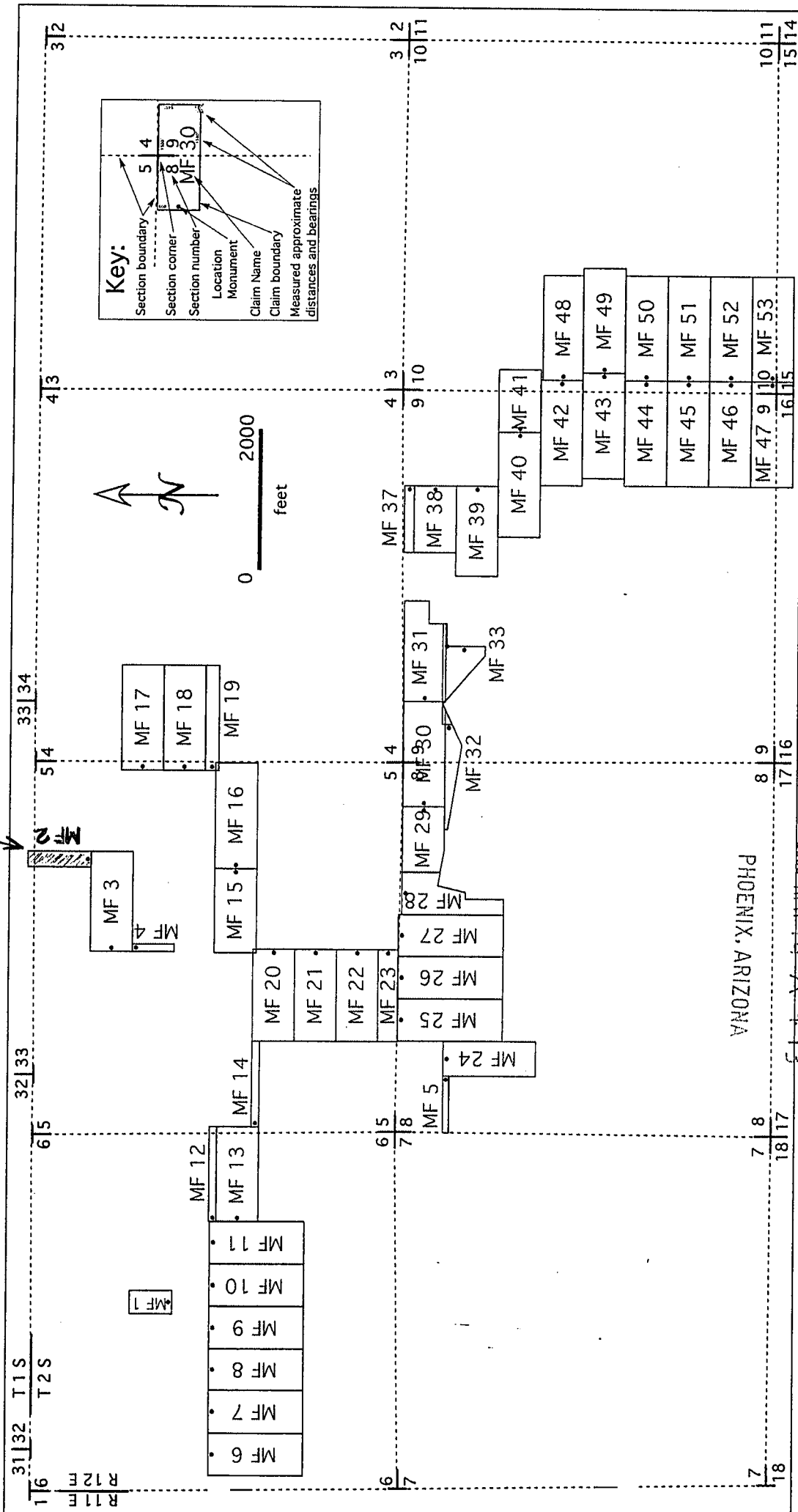
# LODE MINING CLAIM MAP

(This map must be attached to Location Notice)

## Map of the MF2 Lode

Map was prepared from an actual field survey of said Lode Claim and attached to and hereby made a part of the Location Notice.

1. Name and address of Locator of Claim: **Bronco Creek Exploration Inc.**  
1851 E Winslett St.  
Tucson, AZ 85719
2. The Lode Mining Claim is located in Section 33, T 1 S, R 12 E and Section 5, T 2 S, R 12 E, Gila and Salt River Base and Meridian, Pinal County, Arizona.
3. The corner, center-line, and location monuments are made up of wooden posts at least 4 feet long and marked with metal tags.
4. Each claim is 1500' long and 600' wide. Exceptions, including details of distances and bearings, are provided on Location Notices.
5. All claims are tied into the surveyed southeast corner of Section 6, Township 2S, Range 12 E, Gila and Salt River Base and Meridian. For example, the northwest corner of the MF 1 Lode Claim lies approximately 3786 feet north and 2599 feet west of said monument.



AMC 391102





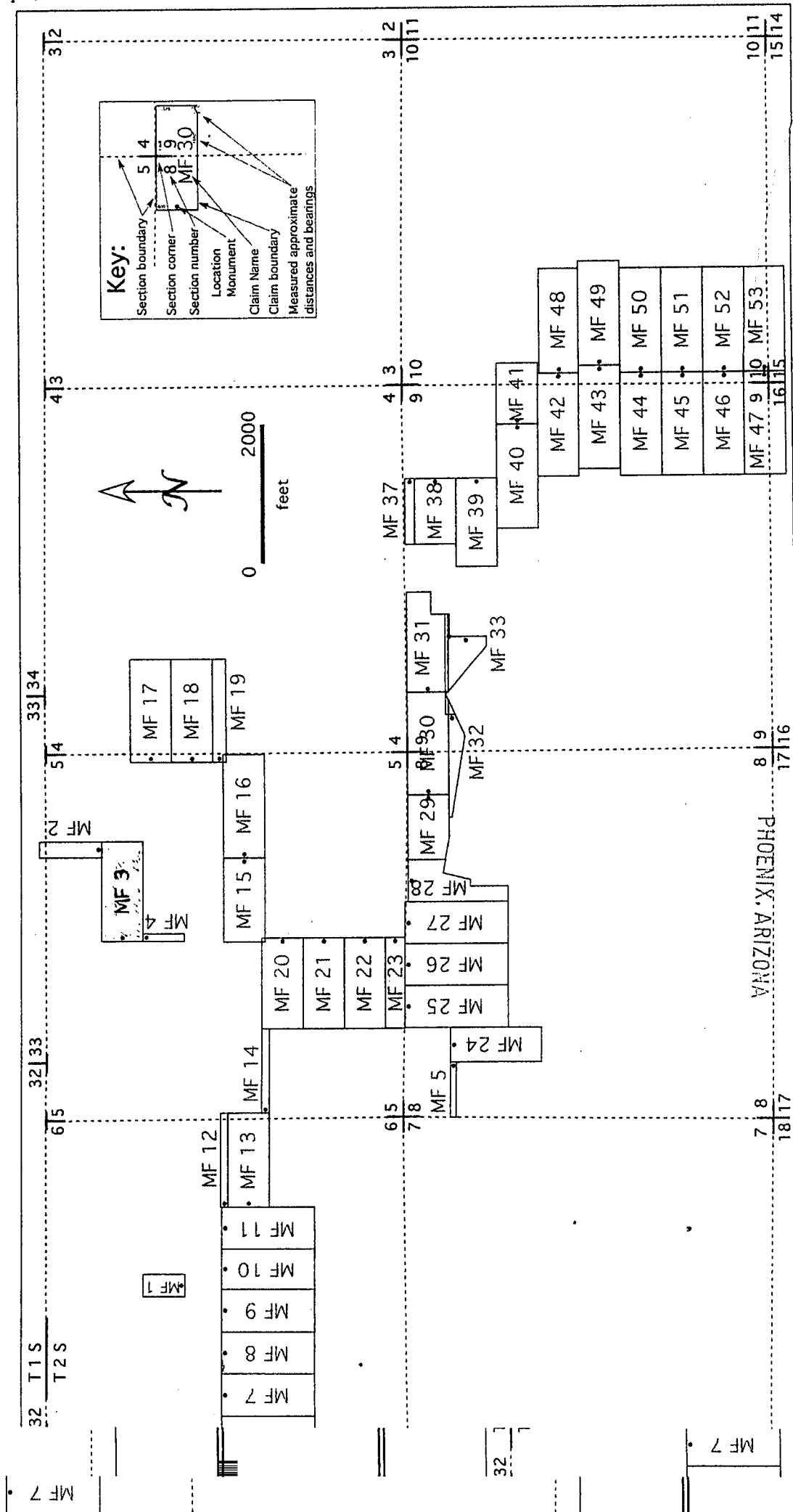
# LODE MINING CLAIM MAP

(This map must be attached to Location Notice)

## Map of the MF-3 Lode

Map was prepared from an actual field survey of said Lode Claim and attached to and hereby made a part of the Location Notice.

1. Name and address of Locator of Claim: *Bronco Creek Exploration Inc.*  
1851 E Winsett St.  
Tucson, AZ 85719
2. The Lode Mining Claim is located in the Section(s) 5, T 2 S, R 12 E, Gila and Salt River Base and Meridian, Pinal County, Arizona.
3. The corner, center-line, and location monuments are made up of wooden posts at least 4 feet long and marked with metal tags.
4. Each claim is 1500' long and 600' wide. Exceptions, including details of distances and bearings, are provided on Location Notices.
5. All claims are tied into the surveyed southeast corner of Section 6, Township 2S, Range 12 E, Gila and Salt River Base and Meridian. For example, the northwest corner of the MF 1 Lode Claim lies approximately 3786 feet north and 2599 feet west of said monument.



RECEIVED  
B.L.M. AZ STATE OFFICE  
2008 APR 14 A 9:13  
PHOENIX, ARIZONA

ENC 391103





When recorded, return to:  
Bronco Creek Exploration, Inc  
1815 E. Winsett St.  
Tucson, AZ 85719

**LOCATION NOTICE FOR LODE MINING CLAIM**

NOTICE IS HEREBY GIVEN that the MF 5 lode mining claim has been located by \_\_\_\_\_  
Bronco Creek Exploration, Inc. whose current mailing address is 1815 E. Winsett St., Tucson, Arizona 85719.

BLM  
Date  
Stamp

PHOENIX, ARIZONA

2008 APR 14 A 9:33


RECEIVED  
BLM, AZ STATE OFFICE

The general course of this claim is east-west and it is situated in Pinal County, Arizona. This claim is 688 feet in length and 84 feet in width. This claim runs from the location monument on which this location notice is posted approximately 638 feet in a west direction to the west end line and 50 feet in a east direction to the east end line. This claim is marked by six monuments, one at each corner and one at the center of each end line of the claim.

The location monument on which this notice is posted is situated within Section 8, Township 2S, Range 12E, Gila Salt River Base and Meridian, Arizona and this claim encompasses portions of the following quarter section (s), section (s), Township (s) and Range (s) NW1/4, S8, T2S, R12E  
Gila Salt River Base and Meridian, Arizona.

The locality of this claim with reference to some natural object or permanent monument and additional information (if any) concerning its locality are as follows: The Northwest corner of the claim with reference to a permanent monument is: 682 feet South and 98 feet East from the Southwest corner of Section 5 T2S R12E.

DATED AND POSTED on the ground this 19 day of January, 2008.

LOCATOR (s)   
David Maher  
Agent for: Bronco Creek Exploration, Inc.

Form MCF100  
Revised July 2005

ENC 391105



# LODE MINING CLAIM MAP

(This map must be attached to Location Notice)

## Map of the MF5 Lode

Map was prepared from an actual field survey of said Lode Claim and attached to and hereby made a part of the Location Notice.

*Bronco Creek Exploration Inc.*

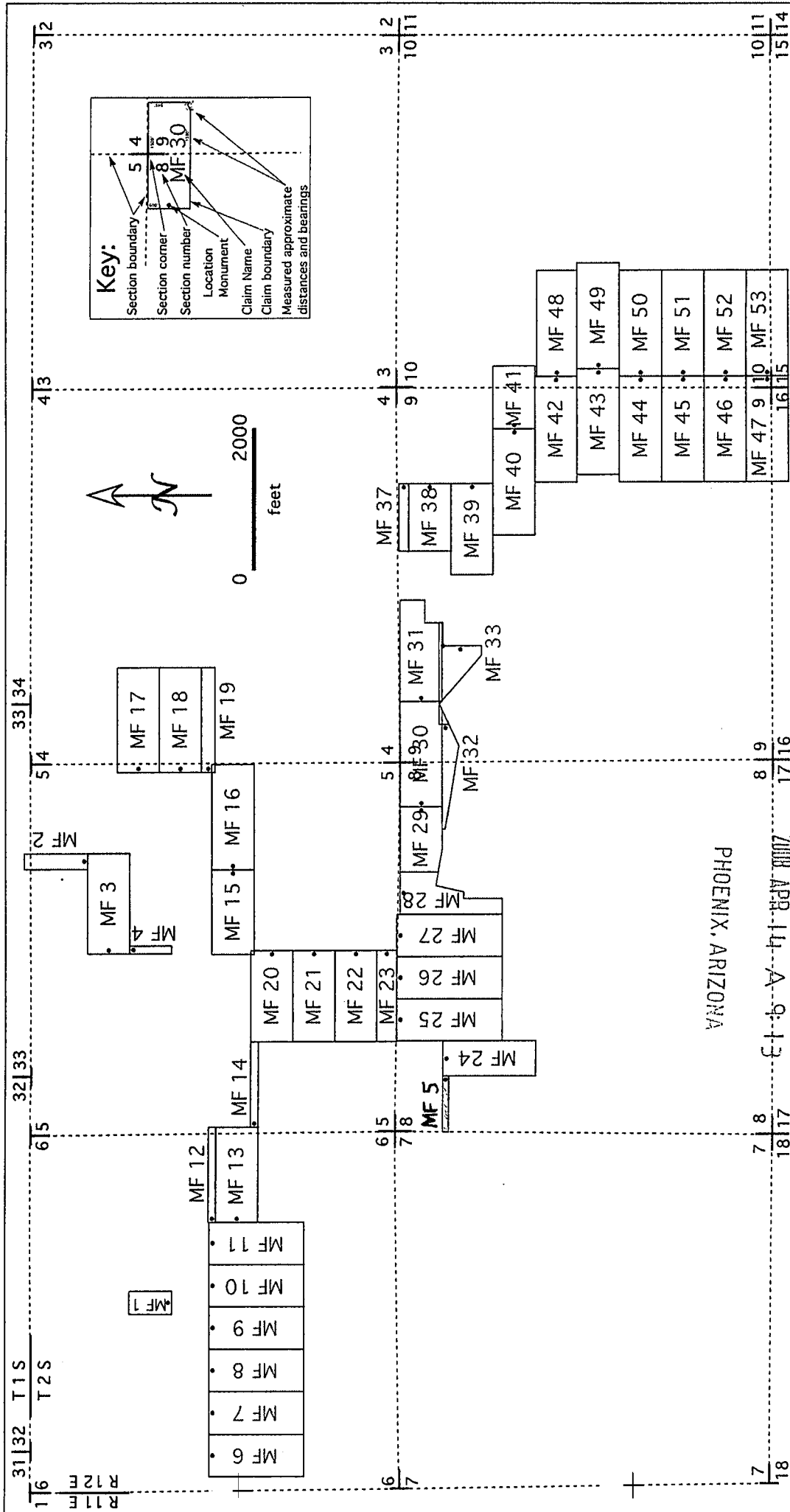
1. Name and address of Locator of Claim: *1851 E Winsett St.  
Tucson, AZ 85719*

2. The Lode Mining Claim is located in the Section(s) 8, T 2 S, R 12 E, Gila and Salt River Base and Meridian, Pinal County, Arizona.

3. The corner, center-line, and location monuments are made up of wooden posts at least 4 feet long and marked with metal tags.

4. Each claim is 1500' long and 600' wide. Exceptions, including details of distances and bearings, are provided on Location Notices.

5. All claims are tied into the surveyed southeast corner of Section 6, Township 2S, Range 12 E, Gila and Salt River Base and Meridian. For example, the northwest corner of the MF 1 Lode Claim lies approximately 3786 feet north and 2599 feet west of said monument.



PHOENIX, ARIZONA

2008 APR 14 9:13

RECEIVED  
S.L.M. AZ STATE OFFICE

MC 391105

When recorded, return to:  
Bronco Creek Exploration, Inc  
1815 E. Winsett St.  
Tucson, AZ 85719

RECEIVED  
B.L.M. AZ STATE OFFICE

2008 APR 14 A 9:12  
PHOENIX, ARIZONA

**LOCATION NOTICE FOR LODE MINING CLAIM**

BLM  
Date  
Stamp

NOTICE IS HEREBY GIVEN that the MF 6 lode mining claim has been located by Bronco Creek Exploration, Inc. whose current mailing address is 1815 E. Winsett St., Tucson, Arizona 85719.

The general course of this claim is north - south and it is situated in Pinal County, Arizona. This claim is 1350 feet in length and 600 feet in width. This claim runs from the location monument on which this location notice is posted approximately 50 feet in a north direction to the north end line and 1300 feet in a south direction to the south end line. This claim is marked by six monuments, one at each corner and one at the center of each end line of the claim.

The location monument on which this notice is posted is situated within Section 6, Township 2S, Range 12E, Gila Salt River Base and Meridian, Arizona and this claim encompasses portions of the following quarter section (s), section (s), Township (s) and Range (s) NW1/4 and SW1/4, S6, T2S, R12E Gila Salt River Base and Meridian, Arizona.

The locality of this claim with reference to some natural object or permanent monument and additional information (if any) concerning its locality are as follows: The Northwest corner of the claim with reference to a permanent monument is: 2642 feet North and 4889 feet West from the Southeast corner of Section 6 T2S R12E.

DATED AND POSTED on the ground this 18 day of January, 2008.

LOCATOR (s) Chris Creel  
Agent for: Bronco Creek Exploration, Inc.

Form MCF100  
Revised July 2005

MC 391106

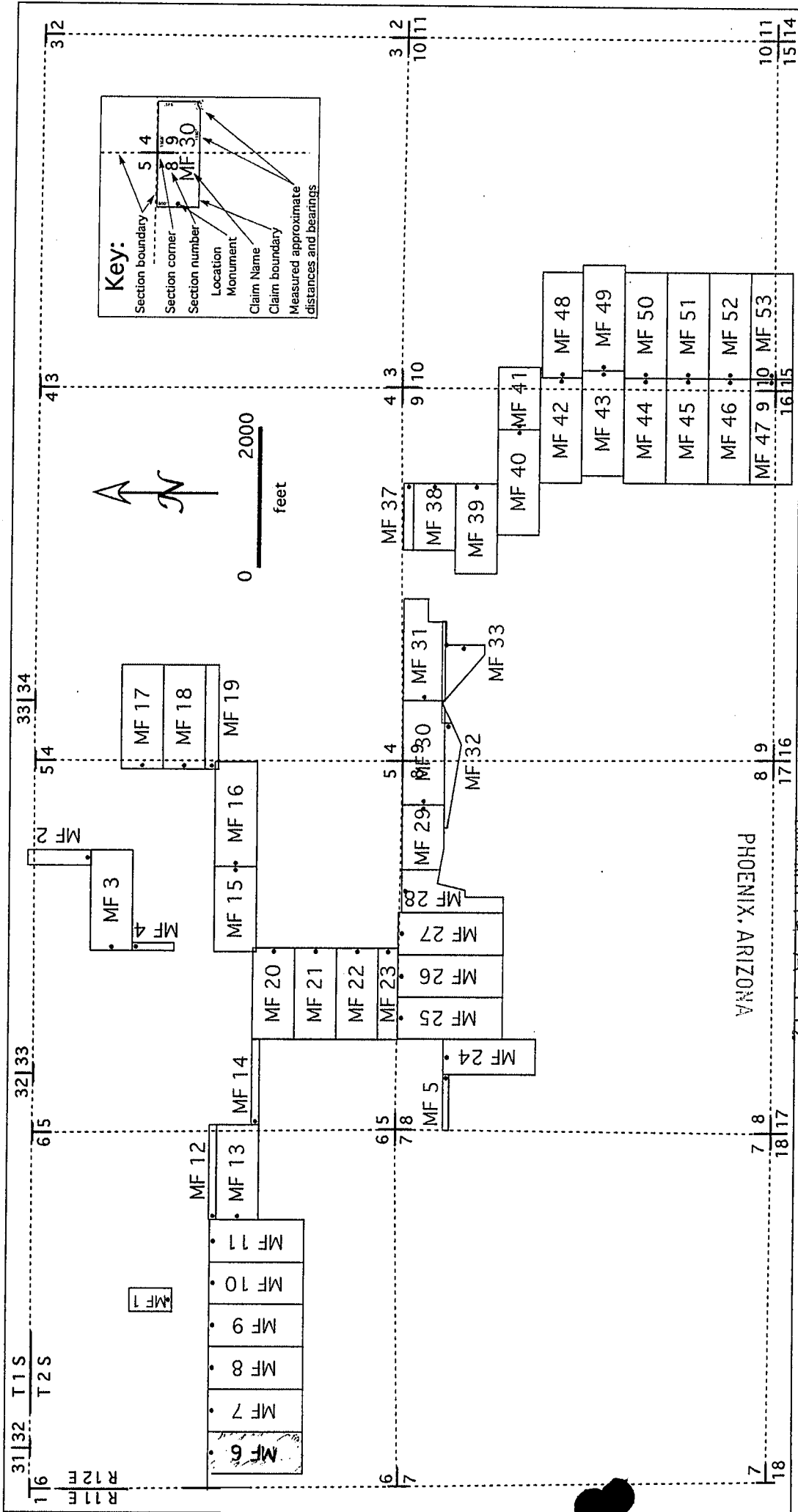
# LODE MINING CLAIM MAP

(This map must be attached to Location Notice)

## Map of the MF6 Lode

Map was prepared from an actual field survey of said Lode Claim and attached to and hereby made a part of the Location Notice.

1. Name and address of Locator of Claim: **Bronco Creek Exploration Inc.**  
1851 E Winsett St.  
Tucson, AZ 85719
2. The Lode Mining Claim is located in the Section(s) 6, T 2 S, R 12 E, Gila and Salt River Base and Meridian, Pinal County, Arizona.
3. The corner, center-line, and location monuments are made up of wooden posts at least 4 feet long and marked with metal tags.
4. Each claim is 1500' long and 600' wide. Exceptions, including details of distances and bearings, are provided on Location Notices.
5. All claims are tied into the surveyed southeast corner of Section 6, Township 2S, Range 12 E, Gila and Salt River Base and Meridian. For example, the northwest corner of the MF 1 Lode Claim lies approximately 3786 feet north and 2599 feet west of said monument.



RECEIVED  
B.L.M. AZ STATE OFFICE  
2008 APR 11 A 9:12  
PHOENIX, ARIZONA

MF 391106

When recorded, return to:  
Bronco Creek Exploration, Inc  
1815 E. Winsett St.  
Tucson, AZ 85719

RECEIVED  
B.L.M. AZ STATE OFFICE

PHOENIX, ARIZONA

2008 APR 14 A 9:12

BLM  
Date  
Stamp

**LOCATION NOTICE FOR LODE MINING CLAIM**

NOTICE IS HEREBY GIVEN that the MF 7 lode mining claim has been located by Bronco Creek Exploration, Inc. whose current mailing address is 1815 E. Winsett St., Tucson, Arizona 85719.

The general course of this claim is north - south and it is situated in Pinal County, Arizona. This claim is 1350 feet in length and 600 feet in width. This claim runs from the location monument on which this location notice is posted approximately 50 feet in a north direction to the north end line and 1300 feet in a south direction to the south end line. This claim is marked by six monuments, one at each corner and one at the center of each end line of the claim.

The location monument on which this notice is posted is situated within Section 6, Township 2S, Range 12E, Gila Salt River Base and Meridian, Arizona and this claim encompasses portions of the following quarter section (s), section (s), Township (s) and Range (s) NW1/4 and SW1/4, S6, T2S, R12E Gila Salt River Base and Meridian, Arizona.

The locality of this claim with reference to some natural object or permanent monument and additional information (if any) concerning its locality are as follows: The Northwest corner of the claim with reference to a permanent monument is: 2642 feet North and 4289 feet West from the Southeast corner of Section 6 T2S R12E.

DATED AND POSTED on the ground this 18 day of January, 2008.

LOCATOR (s) Chris Creel  
Agent for: Bronco Creek Exploration, Inc.

Form MCF100  
Revised July 2005

MC 391107

# LODE MINING CLAIM MAP

(This map must be attached to Location Notice)

## Map of the MF 7 Lode

Map was prepared from an actual field survey of said Lode Claim and attached to and hereby made a part of the Location Notice.

*Bronco Creek Exploration Inc.*

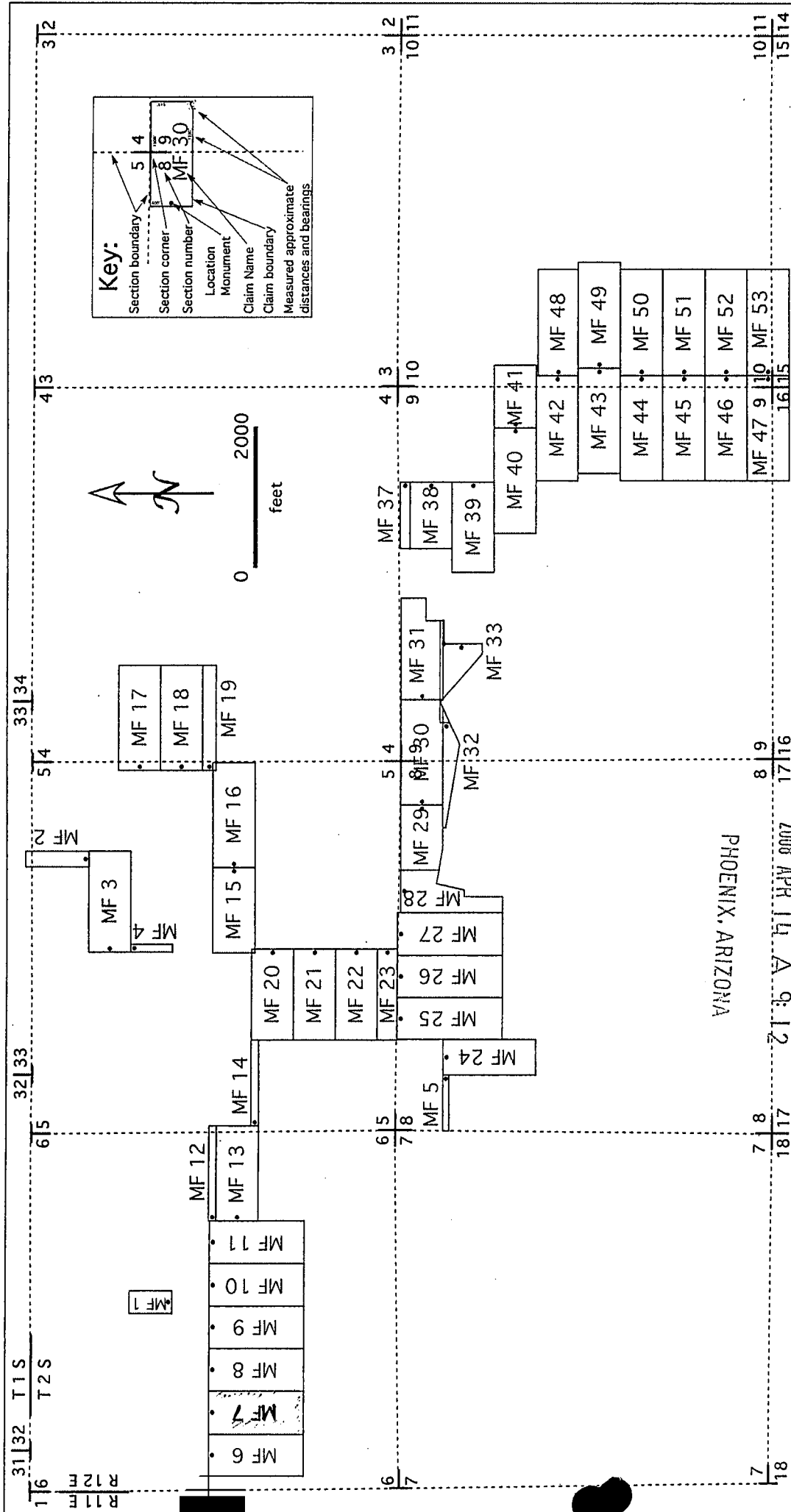
1. Name and address of Locator of Claim: *1851 E Winsett St.  
Tucson, AZ 85719*

2. The Lode Mining Claim is located in the Section(s) 6, T 2 S, R 12 E, Gila and Salt River Base and Meridian, Pinal County, Arizona.

3. The corner, center-line, and location monuments are made up of wooden posts at least 4 feet long and marked with metal tags.

4. Each claim is 1500' long and 600' wide. Exceptions, including details of distances and bearings, are provided on Location Notices.

5. All claims are tied into the surveyed southeast corner of Section 6, Township 2S, Range 12 E, Gila and Salt River Base and Meridian. For example, the northwest corner of the MF 1 Lode Claim lies approximately 3786 feet north and 2599 feet west of said monument.





When recorded, return to:  
Bronco Creek Exploration, Inc  
1815 E. Winsett St.  
Tucson, AZ 85719

**LOCATION NOTICE FOR LODE MINING CLAIM**

NOTICE IS HEREBY GIVEN that the MF 8 lode mining claim has been located by \_\_\_\_\_  
Bronco Creek Exploration, Inc. whose current mailing address is 1815 E. Winsett St., Tucson, Arizona 85719.

RECEIVED  
BLM  
AZ STATE OFFICE  
2008 APR 14 A 9:12  
PHOENIX, ARIZONA  
BLM  
Date  
Stamp

The general course of this claim is north - south and it is situated in Pinal County, Arizona. This claim is 1350 feet in length and 600 feet in width. This claim runs from the location monument on which this location notice is posted approximately 50 feet in a north direction to the north end line and 1300 feet in a south direction to the south end line. This claim is marked by six monuments, one at each corner and one at the center of each end line of the claim.

The location monument on which this notice is posted is situated within Section 6, Township 2S, Range 12E, Gila Salt River Base and Meridian, Arizona and this claim encompasses portions of the following quarter section (s), section (s), Township (s) and Range (s) NW1/4 and SW1/4, S6, T2S, R12E Gila Salt River Base and Meridian, Arizona.

The locality of this claim with reference to some natural object or permanent monument and additional information (if any) concerning its locality are as follows: The Northwest corner of the claim with reference to a permanent monument is: 2642 feet North and 3689 feet West from the Southeast corner of Section 6 T2S R12E.

DATED AND POSTED on the ground this 18 day of January, 2008.

LOCATOR (s) [Signature]  
Chris Creel  
Agent for: Bronco Creek Exploration, Inc.

Form MCF100  
Revised July 2005

NR 391108

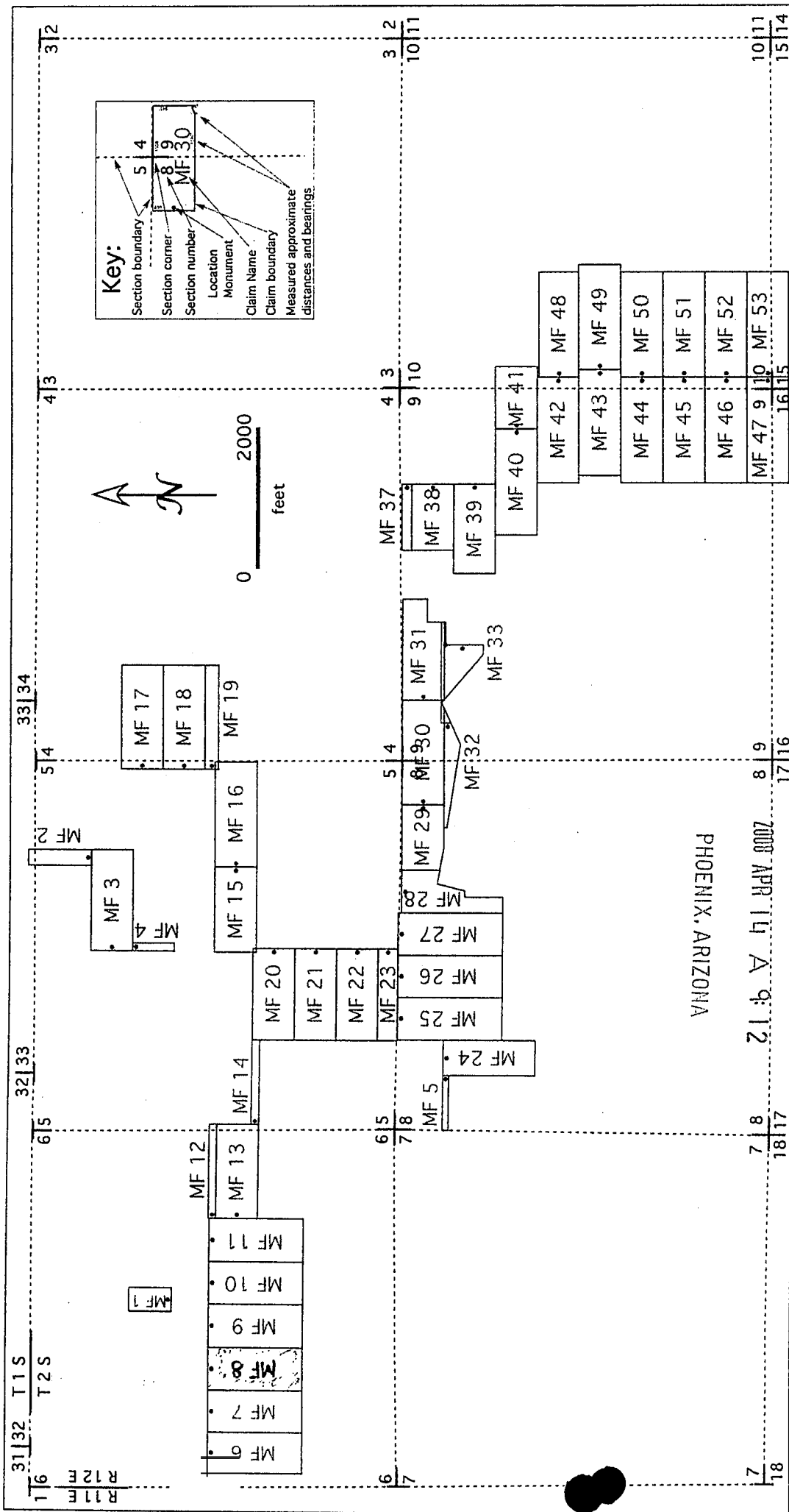
# LODE MINING CLAIM MAP

(This map must be attached to Location Notice)

## Map of the MF8 Lode

Map was prepared from an actual field survey of said Lode Claim and attached to and hereby made a part of the Location Notice.

1. Name and address of Locator of Claim: **Bronco Creek Exploration Inc.**  
1851 E Winslett St.  
Tucson, AZ 85719
2. The Lode Mining Claim is located in the Section(s), 6, T 2 S, R 12 E, Gila and Salt River Base and Meridian, Pinal County, Arizona.
3. The corner, center-line, and location monuments are made up of wooden posts at least 4 feet long and marked with metal tags.
4. Each claim is 1500' long and 600' wide. Exceptions, including details of distances and bearings, are provided on Location Notices.
5. All claims are tied into the surveyed southeast corner of Section 6, Township 2S, Range 12 E, Gila and Salt River Base and Meridian. For example, the northwest corner of the MF 1 Lode Claim lies approximately 3786 feet north and 2599 feet west of said monument.



MC 391108

When recorded, return to:  
Bronco Creek Exploration, Inc  
1815 E. Winsett St.  
Tucson, AZ 85719

RECEIVED  
BLM AZ STATE OFFICE

PHOENIX, ARIZONA

2008 APR 14 A 9:12

BLM  
Date  
Stamp

**LOCATION NOTICE FOR LODE MINING CLAIM**

NOTICE IS HEREBY GIVEN that the MF 9 lode mining claim has been located by \_\_\_\_\_  
Bronco Creek Exploration, Inc. whose current mailing address is 1815 E. Winsett St., Tucson, Arizona 85719.

The general course of this claim is north - south and it is situated in Pinal County, Arizona. This claim is 1350 feet in length and 600 feet in width. This claim runs from the location monument on which this location notice is posted approximately 50 feet in a north direction to the north end line and 1300 feet in a south direction to the south end line. This claim is marked by six monuments, one at each corner and one at the center of each end line of the claim.

The location monument on which this notice is posted is situated within Section 6, Township 2S, Range 12E, Gila Salt River Base and Meridian, Arizona and this claim encompasses portions of the following quarter section (s), section (s), Township (s) and Range (s) NW1/4 and SW1/4 and NE1/4 and SE1/4, S6, T2S,

R12E  
Gila Salt River Base and Meridian, Arizona.

The locality of this claim with reference to some natural object or permanent monument and additional information (if any) concerning its locality are as follows: The Northwest corner of the claim with reference to a permanent monument is: 2642 feet North and 3089 feet West from the Southeast corner of Section 6 T2S R12E.

DATED AND POSTED on the ground this 18 day of January, 2008.

LOCATOR (s) Chris Creel  
Agent for: Bronco Creek Exploration, Inc.

Form MCF100  
Revised July 2005

MC 391109

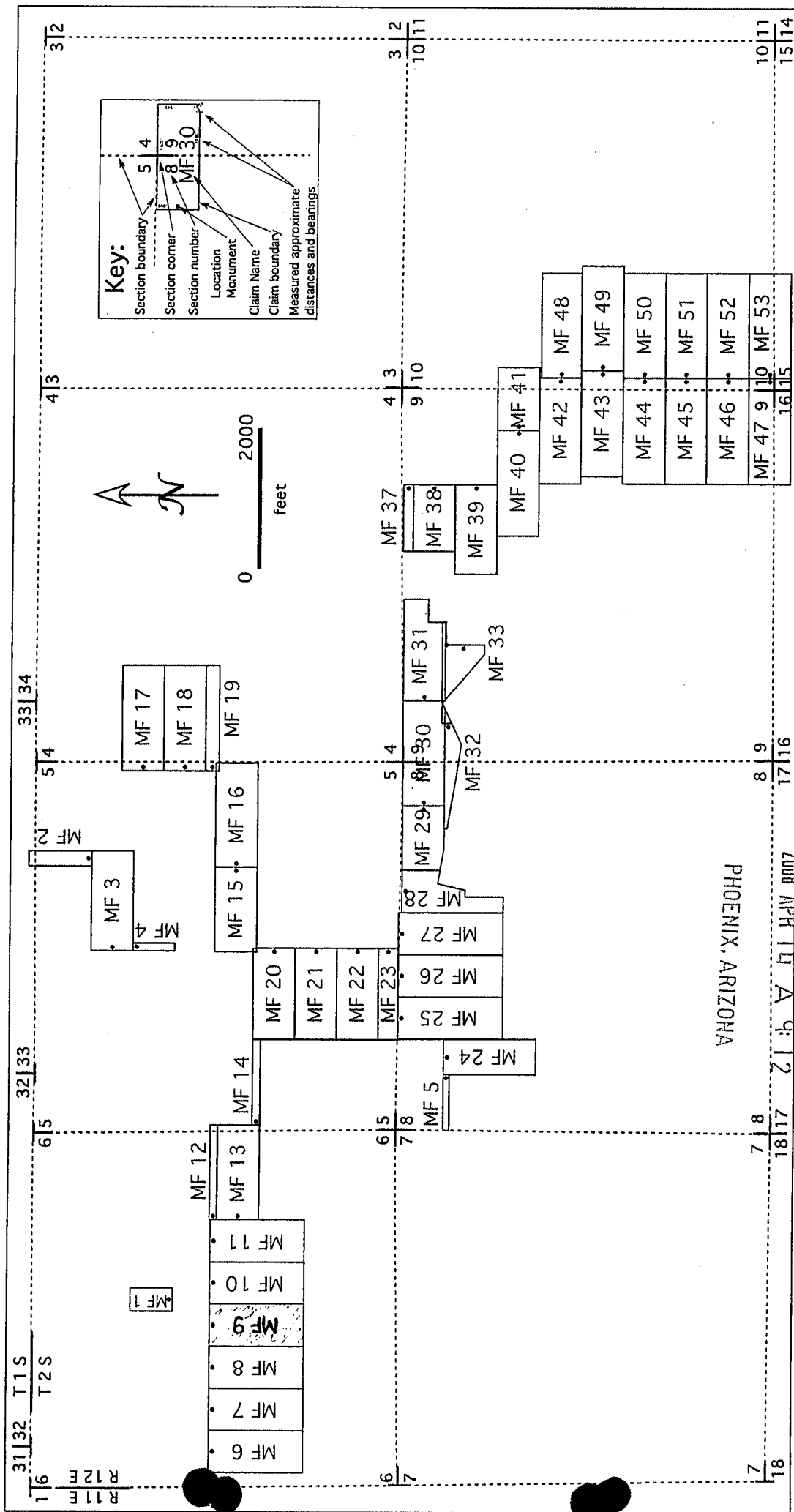
# LODE MINING CLAIM MAP

(This map must be attached to Location Notice)

## Map of the MF9 Lode

Map was prepared from an actual field survey of said Lode Claim and attached to and hereby made a part of the Location Notice.

1. Name and address of Locator of Claim: **Bronco Creek Exploration Inc.**  
1851 E Winsett St.  
Tucson, AZ 85719
2. The Lode Mining Claim is located in the Section(s), 6, T 2 S, R 12 E, Gila and Salt River Base and Meridian, Pinal County, Arizona.
3. The corner, center-line, and location monuments are made up of wooden posts at least 4 feet long and marked with metal tags.
4. Each claim is 1500' long and 600' wide. Exceptions, including details of distances and bearings, are provided on Location Notices.
5. All claims are tied into the surveyed southeast corner of Section 6, Township 2S, Range 12 E, Gila and Salt River Base and Meridian. For example, the northwest corner of the MF 1 Lode Claim lies approximately 3786 feet north and 2599 feet west of said monument.



RECEIVED  
B.L.M. AZ STATE OFFICE  
APR 19 2008  
109

When recorded, return to:  
Bronco Creek Exploration, Inc  
1815 E. Winsett St.  
Tucson, AZ 85719

**LOCATION NOTICE FOR LODE MINING CLAIM**

NOTICE IS HEREBY GIVEN that the MF 10 lode mining claim has been located by \_\_\_\_\_  
Bronco Creek Exploration, Inc. whose current mailing address is 1815 E. Winsett St., Tucson, Arizona 85719.

BLM  
Date  
Stamp

PHOENIX, ARIZONA

2008 APR 14 A 9:12

RECEIVED  
B.L.M. AZ STATE OFFICE

The general course of this claim is north - south and it is situated in Pinal County, Arizona. This claim is 1350 feet in length and 600 feet in width. This claim runs from the location monument on which this location notice is posted approximately 50 feet in a north direction to the north end line and 1300 feet in a south direction to the south end line. This claim is marked by six monuments, one at each corner and one at the center of each end line of the claim.

The location monument on which this notice is posted is situated within Section 6, Township 2S, Range 12E, Gila Salt River Base and Meridian, Arizona and this claim encompasses portions of the following quarter section (s), section (s), Township (s) and Range (s) NE1/4 and SE1/4, S6, T2S, R12E  
Gila Salt River Base and Meridian, Arizona.

The locality of this claim with reference to some natural object or permanent monument and additional information (if any) concerning its locality are as follows: The Northwest corner of the claim with reference to a permanent monument is: 2642 feet North and 2489 feet West from the Southeast corner of Section 6 T2S R12E.

DATED AND POSTED on the ground this 18 day of January, 2008.

LOCATOR (s) [Signature]  
Chris Creel  
Agent for: Bronco Creek Exploration, Inc.

Form MCF100  
Revised July 2005

ANG 391110



# LODE MINING CLAIM MAP

(This map must be attached to Location Notice)

## Map of the MF10 Lode

Map was prepared from an actual field survey of said Lode Claim and attached to and hereby made a part of the Location Notice.

*Bronco Creek Exploration Inc.*

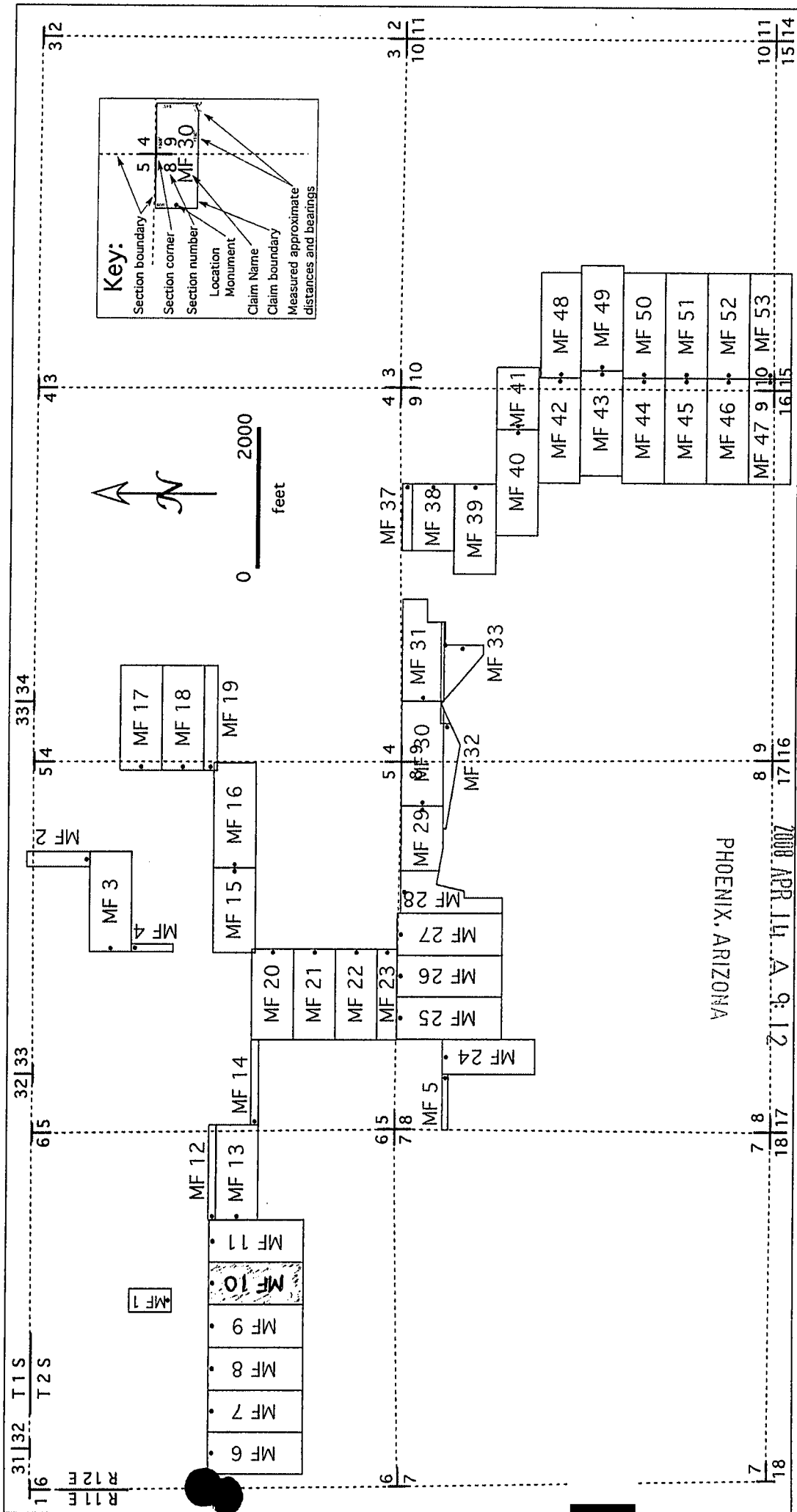
1. Name and address of Locator of Claim: *1851 E Winsett St.  
Tucson, AZ 85719*

2. The Lode Mining Claim is located in the Section(s), 6, T 2 S, R 12 E, Gila and Salt River Base and Meridian, Pinal County, Arizona.

3. The corner, center-line, and location monuments are made up of wooden posts at least 4 feet long and marked with metal tags.

4. Each claim is 1500' long and 600' wide. Exceptions, including details of distances and bearings, are provided on Location Notices.

5. All claims are tied into the surveyed southeast corner of Section 6, Township 2S, Range 12 E, Gila and Salt River Base and Meridian. For example, the northwest corner of the MF 1 Lode Claim lies approximately 3786 feet north and 2599 feet west of said monument.



RECEIVED  
S.L.M. AZ STATE OFFICE

2008 APR 14 A 9:12

AMC 391110

When recorded, return to:  
Bronco Creek Exploration, Inc  
1815 E. Winsett St.  
Tucson, AZ 85719

RECEIVED  
B.L.M.  
AZ STATE OFFICE

2008 APR 14 A 9:12  
PHOENIX, ARIZONA

**LOCATION NOTICE FOR LODE MINING CLAIM**

BLM  
Date  
Stamp

NOTICE IS HEREBY GIVEN that the MF 11 lode mining claim has been located by \_\_\_\_\_  
Bronco Creek Exploration, Inc. whose current mailing address is 1815 E. Winsett St., Tucson, Arizona 85719.

The general course of this claim is north - south and it is situated in Pinal County, Arizona. This claim is 1350 feet in length and 600 feet in width. This claim runs from the location monument on which this location notice is posted approximately 50 feet in a north direction to the north end line and 1300 feet in a south direction to the south end line. This claim is marked by six monuments, one at each corner and one at the center of each end line of the claim.

The location monument on which this notice is posted is situated within Section 6, Township 2S, Range 12E, Gila Salt River Base and Meridian, Arizona and this claim encompasses portions of the following quarter section (s), section (s), Township (s) and Range (s) NE1/4 and SE1/4, S6, T2S, R12E  
Gila Salt River Base and Meridian, Arizona.

The locality of this claim with reference to some natural object or permanent monument and additional information (if any) concerning its locality are as follows: The Northwest corner of the claim with reference to a permanent monument is: 2642 feet North and 1889 feet West from the Southeast corner of Section 6 T2S R12E.

DATED AND POSTED on the ground this 18 day of January, 2008.

LOCATOR (s) \_\_\_\_\_  
Chris Creel  
Agent for: Bronco Creek Exploration, Inc.

Form MCF100  
Revised July 2005

416 391111

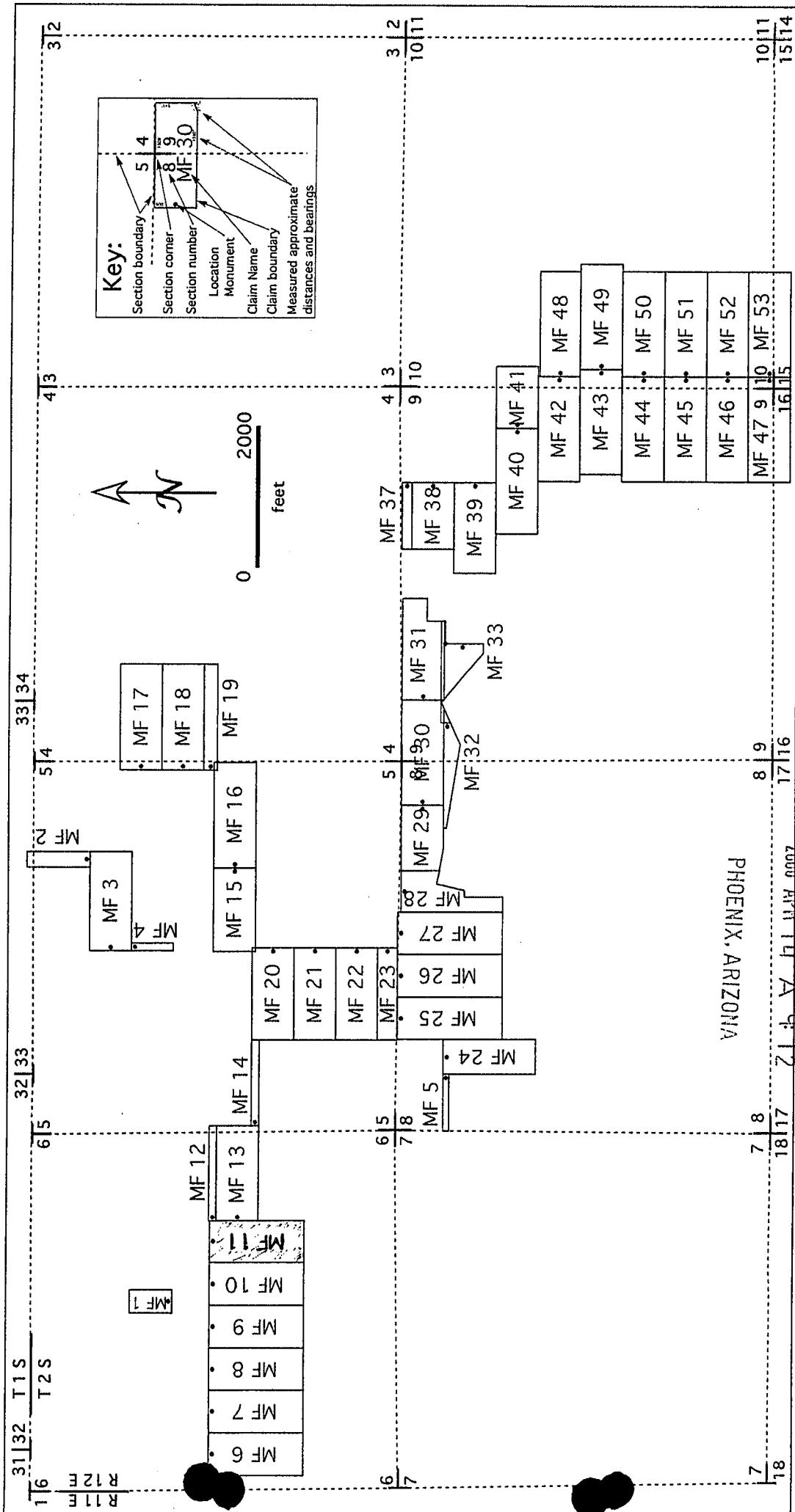
# LODE MINING CLAIM MAP

(This map must be attached to Location Notice)

## Map of the MF11 Lode

Map was prepared from an actual field survey of said Lode Claim and attached to and hereby made a part of the Location Notice.

1. Name and address of Locator of Claim: **Bronco Creek Exploration Inc.**  
1851 E Winsett St.  
Tucson, AZ 85719
2. The Lode Mining Claim is located in the Section(s) 6, T 2 S, R 12 E, Gila and Salt River Base and Meridian, Pinal County, Arizona.
3. The corner, center-line, and location monuments are made up of wooden posts at least 4 feet long and marked with metal tags.
4. Each claim is 1500' long and 600' wide. Exceptions, including details of distances and bearings, are provided on Location Notices.
5. All claims are tied into the surveyed southeast corner of Section 6, Township 2S, Range 12 E, Gila and Salt River Base and Meridian. For example, the northwest corner of the MF 1 Lode Claim lies approximately 3786 feet north and 2599 feet west of said monument.



RECEIVED  
 3 L.M. AZ STATE OFFICE  
 2000 APR 14 9 12  
 PHOENIX, ARIZONA

AMP 391111

When recorded, return to:  
Bronco Creek Exploration, Inc  
1815 E. Winsett St.  
Tucson, AZ 85719

RECEIVED  
BLM AZ STATE OFFICE

2008 APR 14 A 9:12  
PHOENIX, ARIZONA

BLM  
Date  
Stamp

**LOCATION NOTICE FOR LODE MINING CLAIM**

NOTICE IS HEREBY GIVEN that the MF 12 lode mining claim has been located by Bronco Creek Exploration, Inc. whose current mailing address is 1815 E. Winsett St., Tucson, Arizona 85719.

The general course of this claim is east-west and it is situated in Pinal County, Arizona. This claim is 1350 feet in length and 105 feet in width. This claim runs from the location monument on which this location notice is posted approximately 1300 feet in a east direction to the east end line and 50 feet in a west direction to the west end line. This claim is marked by six monuments, one at each corner and one at the center of each end line of the claim.

The location monument on which this notice is posted is situated within Section 6, Township 2S, Range 12E, Gila Salt River Base and Meridian, Arizona and this claim encompasses portions of the following quarter section (s), section (s), Township (s) and Range (s) SE1/4 and NE1/4, S6, T2S, R12E and SW1/4 and NW1/4, S5, T2S, R12E Gila Salt River Base and Meridian, Arizona.

The locality of this claim with reference to some natural object or permanent monument and additional information (if any) concerning its locality are as follows: The Northwest corner of the claim with reference to a permanent monument is: 2654 feet North and 1289 feet West from the Southeast corner of Section 6 T2S R12E.

DATED AND POSTED on the ground this 18 day of January, 2008.

LOCATOR (s) Chris Creel  
Agent for: Bronco Creek Exploration, Inc.

Form MCF100  
Revised July 2005

AMC 391112

# LODE MINING CLAIM MAP

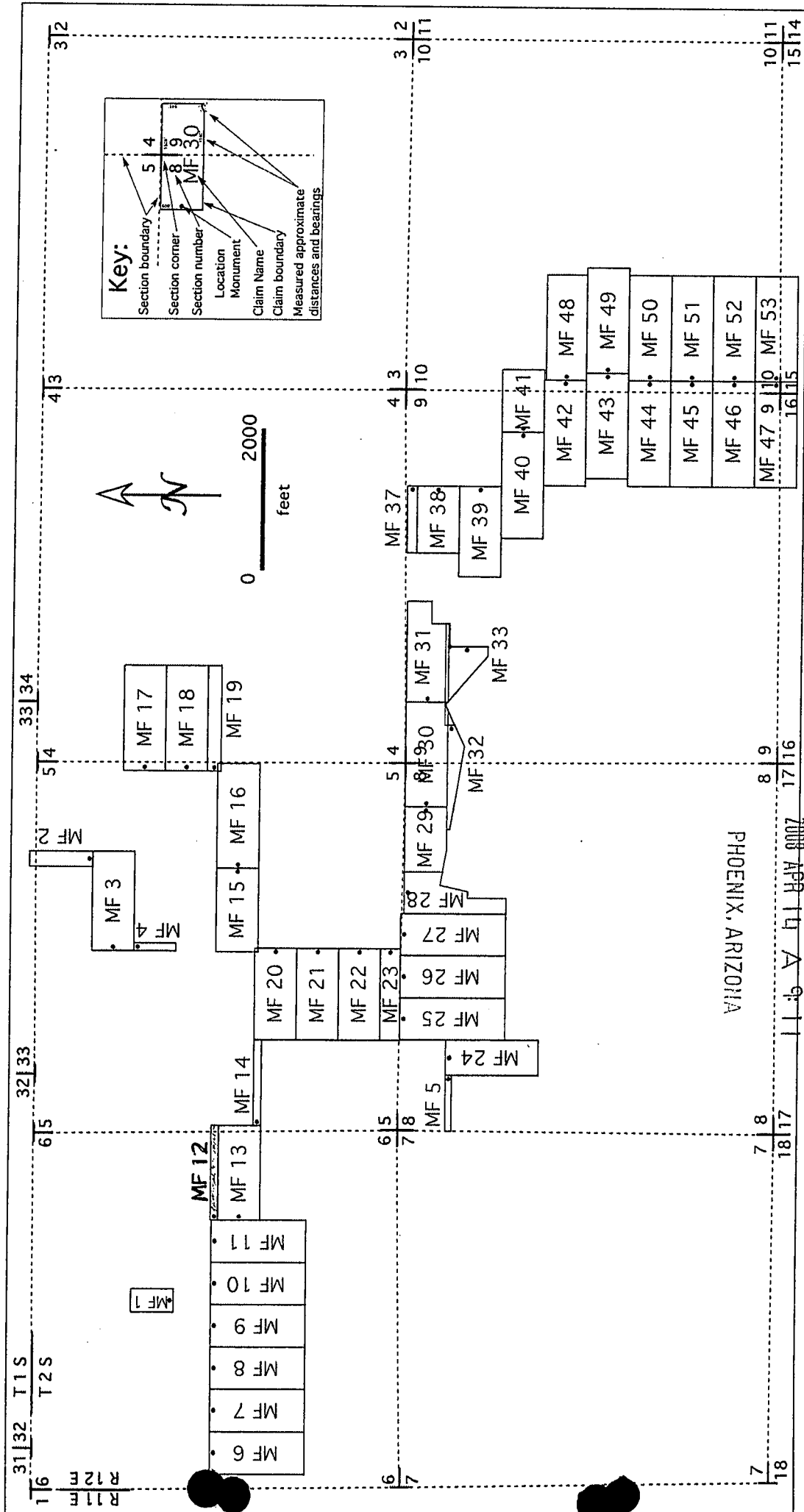
(This map must be attached to Location Notice)

## Map of the MF12 Lode

Map was prepared from an actual field survey of said Lode Claim and attached to and hereby made a part of the Location Notice.

**Bronco Creek Exploration Inc.**  
 1851 E Winslett St.  
 Tucson, AZ 85719

1. Name and address of Locator of Claim: **Bronco Creek Exploration Inc.**, 1851 E Winslett St., Tucson, AZ 85719
2. The Lode Mining Claim is located in the Section(s) 5, 6, T 2 S, R 12 E, Gila and Salt River Base and Meridian, Pinal County, Arizona.
3. The corner, center-line, and location monuments are made up of wooden posts at least 4 feet long and marked with metal tags.
4. Each claim is 1500' long and 600' wide. Exceptions, including details of distances and bearings, are provided on Location Notices.
5. All claims are tied into the surveyed southeast corner of Section 6, Township 2S, Range 12 E, Gila and Salt River Base and Meridian. For example, the northwest corner of the MF 1 Lode Claim lies approximately 3786 feet north and 2599 feet west of said monument.



RECEIVED  
 B.L.M. AZ STATE OFFICE

ANC 391112



When recorded, return to:  
Bronco Creek Exploration, Inc  
1815 E. Winsett St.  
Tucson, AZ 85719

**LOCATION NOTICE FOR LODE MINING CLAIM**

NOTICE IS HEREBY GIVEN that the MF 13 lode mining claim has been located by \_\_\_\_\_  
Bronco Creek Exploration, Inc. whose current mailing address is 1815 E. Winsett St., Tucson, Arizona 85719.

RECEIVED  
BLM AZ STATE OFFICE  
2008 APR 14 A 9:11  
PHOENIX, ARIZONA  
BLM  
Date  
Stamp

The general course of this claim is east-west and it is situated in Pinal County, Arizona. This claim is 1350 feet in length and 600 feet in width. This claim runs from the location monument on which this location notice is posted approximately 1300 feet in a east direction to the east end line and 50 feet in a west direction to the west end line. This claim is marked by six monuments, one at each corner and one at the center of each end line of the claim.

The location monument on which this notice is posted is situated within Section 6, Township 2S, Range 12E, Gila Salt River Base and Meridian, Arizona and this claim encompasses portions of the following quarter section (s), section (s), Township (s) and Range (s) SE1/4, S6, T2S, R12E and SW1/4, S5, T2S, R12E Gila Salt River Base and Meridian, Arizona.

The locality of this claim with reference to some natural object or permanent monument and additional information (if any) concerning its locality are as follows: The Northwest corner of the claim with reference to a permanent monument is: 2549 feet North and 1289 feet West from the Southeast corner of Section 6 T2S R12E.

DATED AND POSTED on the ground this 18 day of January, 2008.

LOCATOR (s) Chris Creel  
Agent for: Bronco Creek Exploration, Inc.

Form MCF100  
Revised July 2005

ANC 391113

# LODE MINING CLAIM MAP

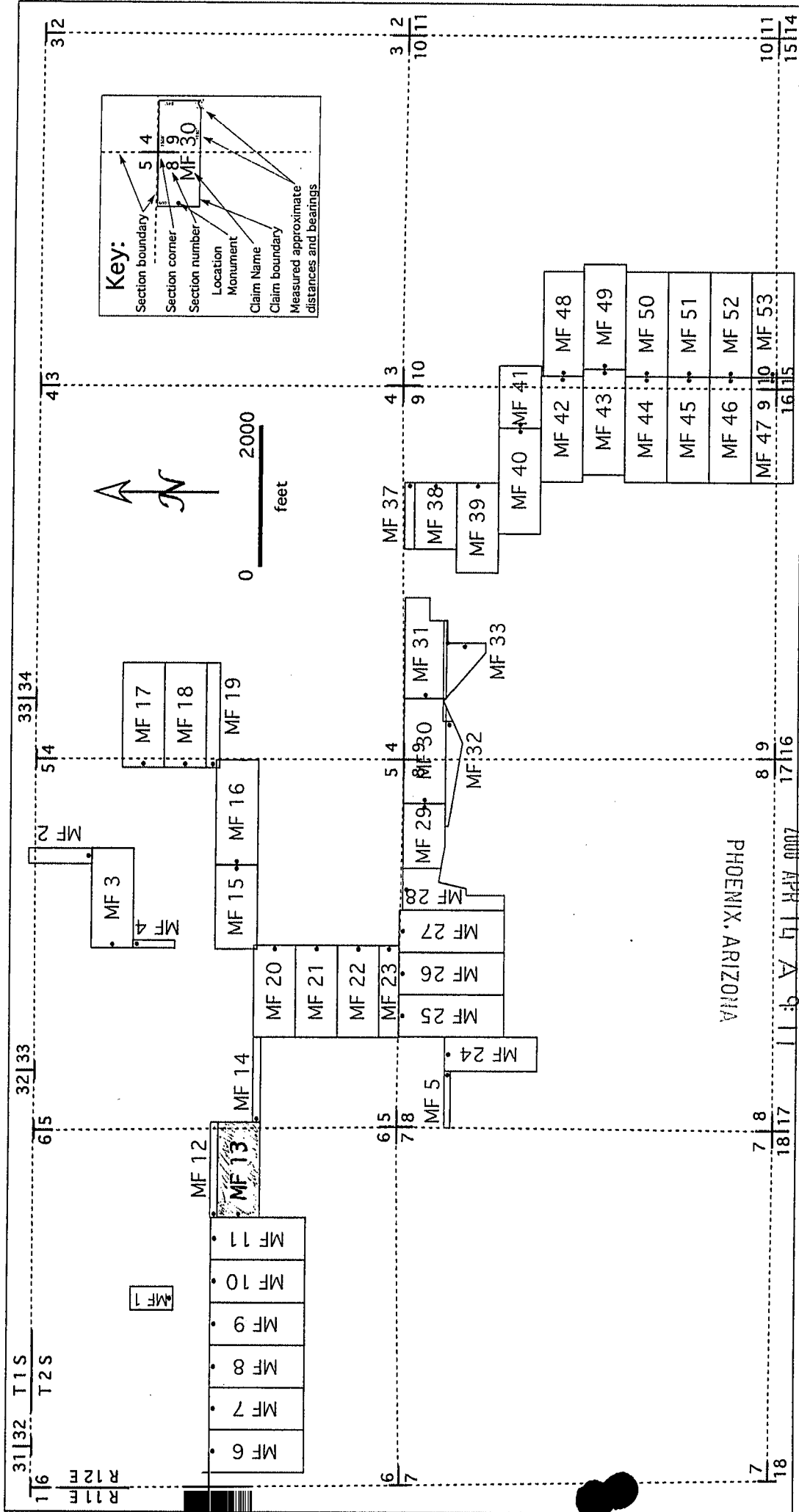
(This map must be attached to Location Notice)

## Map of the MF13 Lode

Map was prepared from an actual field survey of said Lode Claim and attached to and hereby made a part of the Location Notice.

*Bronco Creek Exploration Inc.*  
 1851 E Winsett St.  
 Tucson, AZ 85719

1. Name and address of Locator of Claim: *Bronco Creek Exploration Inc.*  
 1851 E Winsett St.  
 Tucson, AZ 85719
2. The Lode Mining Claim is located in the Section(s) 5, 6, T 2 S, R 12 E, Gila and Salt River Base and Meridian, Pinal County, Arizona.
3. The corner, center-line, and location monuments are made up of wooden posts at least 4 feet long and marked with metal tags.
4. Each claim is 1500' long and 600' wide. Exceptions, including details of distances and bearings, are provided on Location Notices.
5. All claims are tied into the surveyed southeast corner of Section 6, Township 2S, Range 12 E, Gila and Salt River Base and Meridian. For example, the northwest corner of the MF 1 Lode Claim lies approximately 3786 feet north and 2599 feet west of said monument.



PHOENIX, ARIZONA

2000 APR 14 9 11 AM

RECEIVED  
 B.L.M. AZ STATE OFFICE

AMB 391113

When recorded, return to:  
Bronco Creek Exploration, Inc  
1815 E. Winsett St.  
Tucson, AZ 85719

**LOCATION NOTICE FOR LODE MINING CLAIM**

NOTICE IS HEREBY GIVEN that the MF 14 lode mining claim has been located by \_\_\_\_\_  
Bronco Creek Exploration, Inc. whose current mailing address is 1815 E. Winsett St., Tucson, Arizona 85719.

BLM  
Date  
Stamp

RECEIVED  
B.L.M. AZ STATE OFFICE  
2008 APR 14 A 9:11  
PHOENIX, ARIZONA

The general course of this claim is east-west and it is situated in Pinal County, Arizona. This claim is 1220 feet in length and 110 feet in width. This claim runs from the location monument on which this location notice is posted approximately 1170 feet in a east direction to the east end line and 50 feet in a west direction to the west end line. This claim is marked by six monuments, one at each corner and one at the center of each end line of the claim.

The location monument on which this notice is posted is situated within Section 5, Township 2S, Range 12E, Gila Salt River Base and Meridian, Arizona and this claim encompasses portions of the following quarter section (s), section (s), Township (s) and Range (s)  
SW1/4, S5, T2S, R12E  
Gila Salt River Base and Meridian, Arizona.

The locality of this claim with reference to some natural object or permanent monument and additional information (if any) concerning its locality are as follows: The Northwest corner of the claim with reference to a permanent monument is:  
**2061 feet North and 61 feet East from the Southwest corner of Section 5 T2S R12E.**

DATED AND POSTED on the ground this 25 day of January, 2008.

LOCATOR (s) \_\_\_\_\_  
Chris Creel  
Agent for: Bronco Creek Exploration, Inc.

Form MCF100  
Revised July 2005

ANC 391114

# LODE MINING CLAIM MAP

(This map must be attached to Location Notice)

## Map of the MF14 Lode

Map was prepared from an actual field survey of said Lode Claim and attached to and hereby made a part of the Location Notice.

*Bronco Creek Exploration Inc.*

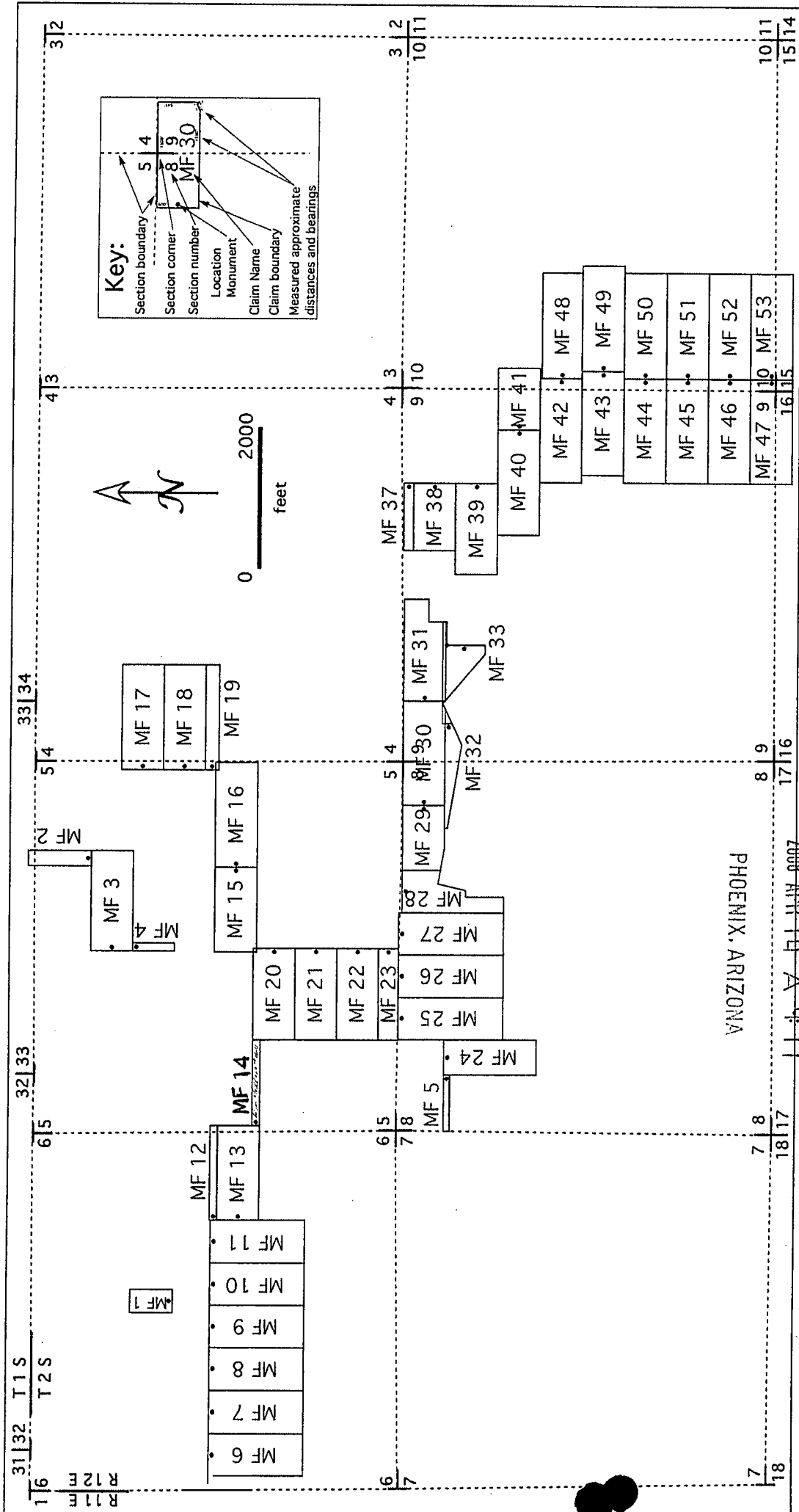
1. Name and address of Locator of Claim: *1851 E Winsett St.  
Tucson, AZ 85719*

2. The Lode Mining Claim is located in the Section(s), 5, T 2 S, R 12 E, Gila and Salt River Base and Meridian, Pinal County, Arizona.

3. The corner, center-line, and location monuments are made up of wooden posts at least 4 feet long and marked with metal tags.

4. Each claim is 1500' long and 600' wide. Exceptions, including details of distances and bearings, are provided on Location Notices.

5. All claims are tied into the surveyed southeast corner of Section 6, Township 2S, Range 12 E, Gila and Salt River Base and Meridian. For example, the northwest corner of the MF 1 Lode Claim lies approximately 3786 feet north and 2599 feet west of said monument.



PHOENIX, ARIZONA  
 2008 APR 14 9:11  
 RECEIVED  
 B.L.M. AZ STATE OFFICE

ANG 3 9 1 1 4

When recorded, return to:  
Bronco Creek Exploration, Inc  
1815 E. Winsett St.  
Tucson, AZ 85719

**LOCATION NOTICE FOR LODE MINING CLAIM**

NOTICE IS HEREBY GIVEN that the MF 15 lode mining claim has been located by \_\_\_\_\_  
Bronco Creek Exploration, Inc. whose current mailing address is 1815 E. Winsett St., Tucson, Arizona 85719.

BLM  
Date  
Stamp

2008 APR 14 A 9:10  
PHOENIX, ARIZONA


RECEIVED  
BLM, AZ STATE OFFICE

The general course of this claim is east-west and it is situated in Pinal County, Arizona. This claim is 1200 feet in length and 600 feet in width. This claim runs from the location monument on which this location notice is posted approximately 50 feet in a east direction to the east end line and 1150 feet in a west direction to the west end line. This claim is marked by six monuments, one at each corner and one at the center of each end line of the claim.

The location monument on which this notice is posted is situated within Section 5, Township 2S, Range 12E, Gila Salt River Base and Meridian, Arizona and this claim encompasses portions of the following quarter section (s), section (s), Township (s) and Range (s) NW1/4 and SW1/4 and NE1/4 and SE1/4, S5, T2S, R12E \_\_\_\_\_  
Gila Salt River Base and Meridian, Arizona.

The locality of this claim with reference to some natural object or permanent monument and additional information (if any) concerning its locality are as follows: The Northwest corner of the claim with reference to a permanent monument is:  
**2614 feet North and 2527 feet East from the Southwest corner of Section 5 T2S R12E.**

DATED AND POSTED on the ground this 18 day of January, 2008.

LOCATOR (s)   
David Maher  
Agent for: Bronco Creek Exploration, Inc.

Form MCF100  
Revised July 2005

ANC 391115



# LODE MINING CLAIM MAP

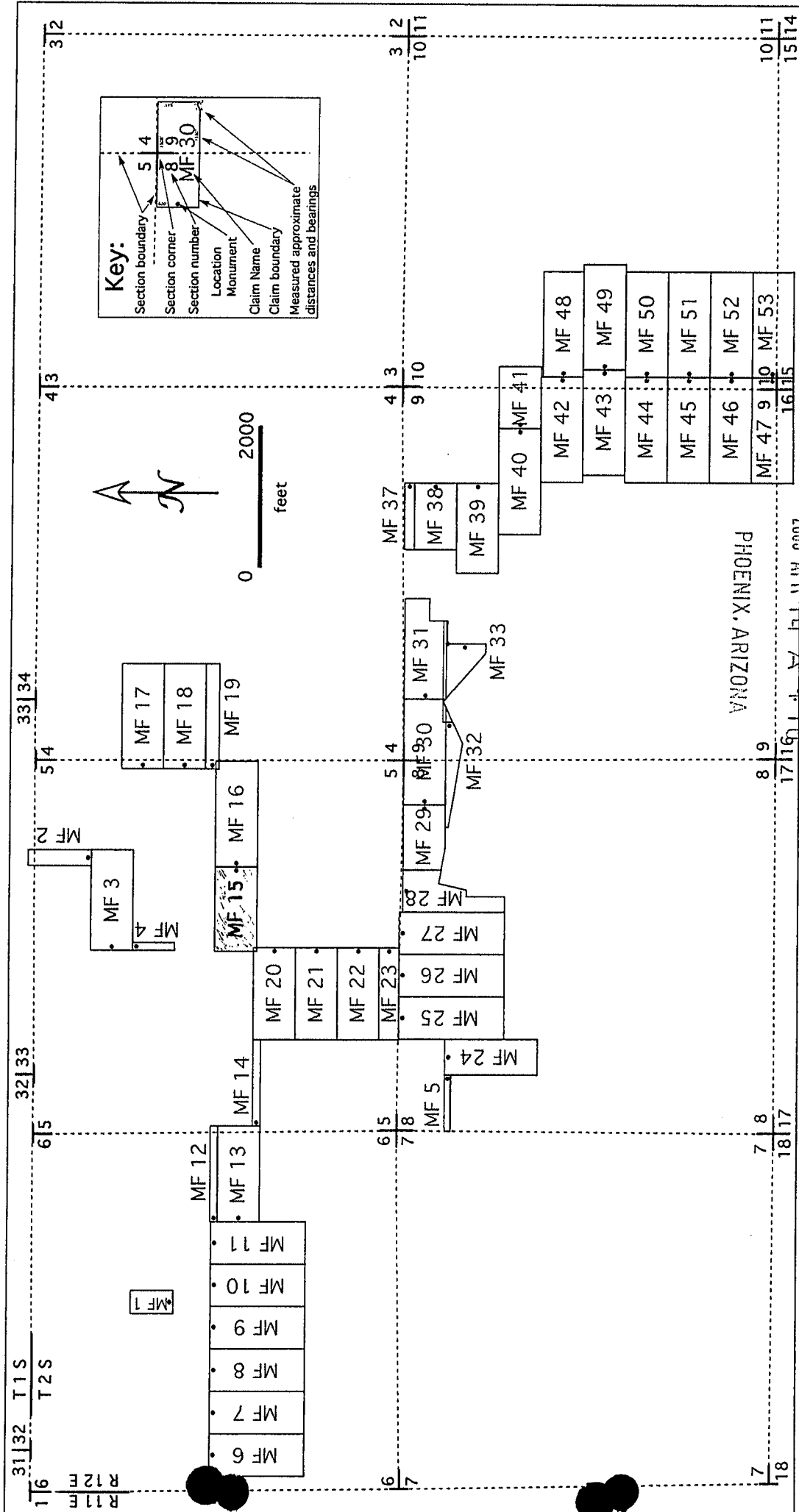
(This map must be attached to Location Notice)

## Map of the MF15 Lode

Map was prepared from an actual field survey of said Lode Claim and attached to and hereby made a part of the Location Notice.

*Bronco Creek Exploration Inc.*  
1851 E Winsett St.  
Tucson, AZ 85719

1. Name and address of Locator of Claim: *Bronco Creek Exploration Inc.*  
1851 E Winsett St.  
Tucson, AZ 85719
2. The Lode Mining Claim is located in the Section(s) 5, T 2 S, R 12 E, Gila and Salt River Base and Meridian, Pinal County, Arizona.
3. The corner, center-line, and location monuments are made up of wooden posts at least 4 feet long and marked with metal tags.
4. Each claim is 1500' long and 600' wide. Exceptions, including details of distances and bearings, are provided on Location Notices.
5. All claims are tied into the surveyed southeast corner of Section 6, Township 2S, Range 12 E, Gila and Salt River Base and Meridian. For example, the northwest corner of the MF 1 Lode Claim lies approximately 3786 feet north and 2599 feet west of said monument.



AND 391115



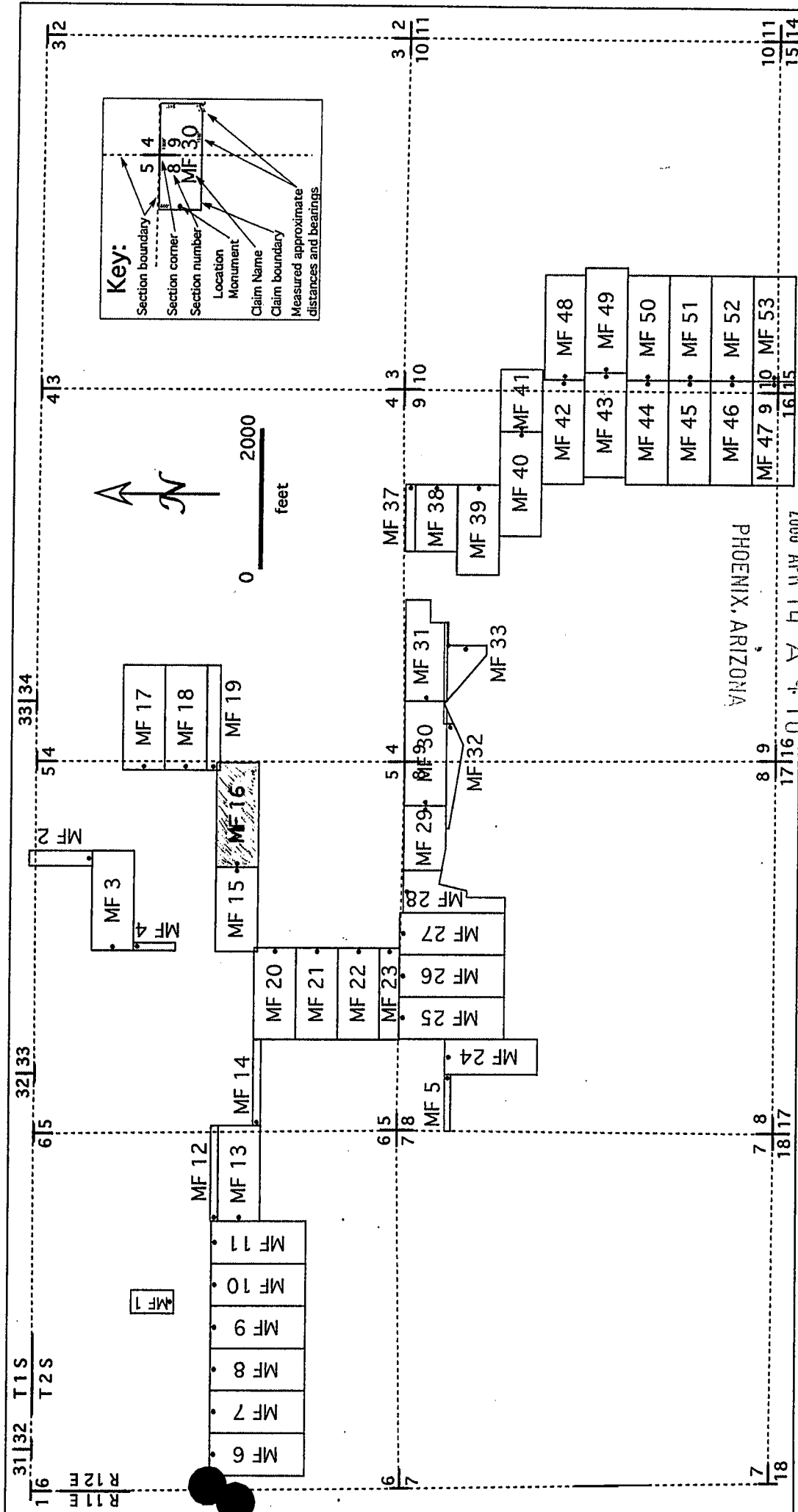
# LODE MINING CLAIM MAP

(This map must be attached to Location Notice)

## Map of the MF16 Lode

Map was prepared from an actual field survey of said Lode Claim and attached to and hereby made a part of the Location Notice.

1. Name and address of Locator of Claim: *Bronco Creek Exploration Inc.*  
1851 E Winsett St.  
Tucson, AZ 85719
2. The Lode Mining Claim is located in the Section(s) 5, T 2 S, R 12 E, Gila and Salt River Base and Meridian, Pinal County, Arizona.
3. The corner, center-line, and location monuments are made up of wooden posts at least 4 feet long and marked with metal tags.
4. Each claim is 1500' long and 600' wide. Exceptions, including details of distances and bearings, are provided on Location Notices.
5. All claims are tied into the surveyed southeast corner of Section 6, Township 2S, Range 12 E, Gila and Salt River Base and Meridian. For example, the northwest corner of the MF 1 Lode Claim lies approximately 3786 feet north and 2599 feet west of said monument.



RECEIVED  
B.L.M. AZ STATE OFFICE

PHOENIX, ARIZONA

2000 APR 14 9 10 AM '00

ANG-391116



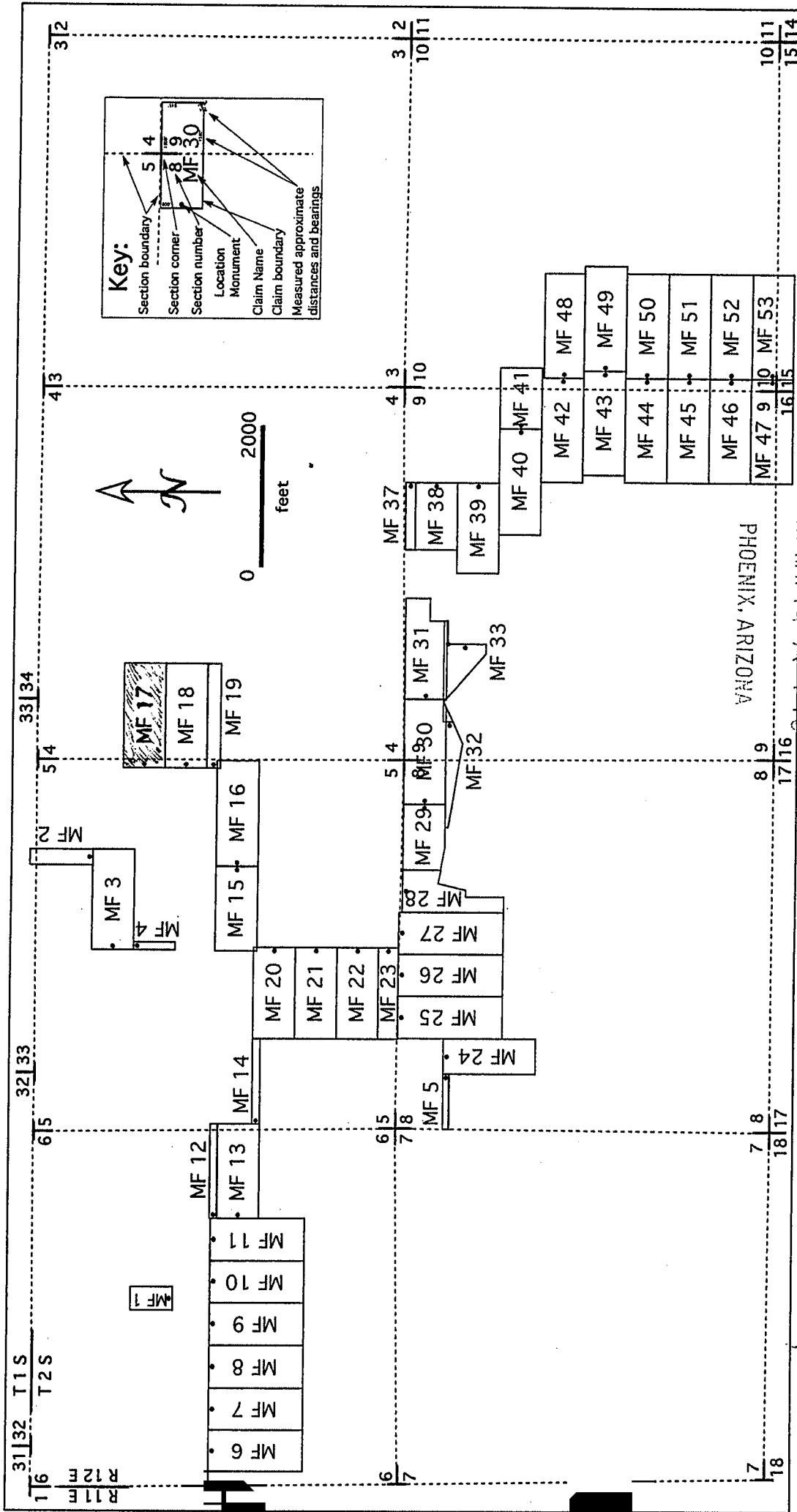
# LODE MINING CLAIM MAP

(This map must be attached to Location Notice)

## Map of the MF 17 Lode

Map was prepared from an actual field survey of said Lode Claim and attached to and hereby made a part of the Location Notice.

1. Name and address of Locator of Claim: *Bronco Creek Exploration Inc.*  
1851 E Winsett St.  
Tucson, AZ 85719
2. The Lode Mining Claim is located in the Section(s) 4, 5, T 2 S, R 12 E, Gila and Salt River Base and Meridian, Pinal County, Arizona.
3. The corner, center-line, and location monuments are made up of wooden posts at least 4 feet long and marked with metal tags.
4. Each claim is 1500' long and 600' wide. Exceptions, including details of distances and bearings, are provided on Location Notices.
5. All claims are tied into the surveyed southeast corner of Section 6, Township 2S, Range 12 E, Gila and Salt River Base and Meridian. For example, the northwest corner of the MF 1 Lode Claim lies approximately 3786 feet north and 2599 feet west of said monument.



RECEIVED  
B.L.M. AZ STATE OFFICE  
2008 APR 11 A 9:10

APR 30 11 17



When recorded, return to:  
Bronco Creek Exploration, Inc  
1815 E. Winsett St.  
Tucson, AZ 85719

**LOCATION NOTICE FOR LODE MINING CLAIM**

NOTICE IS HEREBY GIVEN that the MF 18 lode mining claim has been located by \_\_\_\_\_  
Bronco Creek Exploration, Inc. whose current mailing address is 1815 E. Winsett St., Tucson, Arizona 85719.

BLM  
Date  
Stamp

PHOENIX, ARIZONA

2008 APR 14 A 9:10


RECEIVED  
B.L.M.  
AZ STATE OFFICE

The general course of this claim is east-west and it is situated in Pinal County, Arizona. This claim is 1500 feet in length and 600 feet in width. This claim runs from the location monument on which this location notice is posted approximately 1450 feet in a east direction to the east end line and 50 feet in a west direction to the west end line. This claim is marked by six monuments, one at each corner and one at the center of each end line of the claim.

The location monument on which this notice is posted is situated within Section 5, Township 2S, Range 12E, Gila Salt River Base and Meridian, Arizona and this claim encompasses portions of the following quarter section (s), section (s), Township (s) and Range (s) NE1/4, S5, T2S, R12E and NW1/4 S4, T2S, R12E Gila Salt River Base and Meridian, Arizona.

The locality of this claim with reference to some natural object or permanent monument and additional information (if any) concerning its locality are as follows: The Northwest corner of the claim with reference to a permanent monument is: 3363 feet North and 5119 feet East from the Southwest corner of Section 5 T2S R12E.

DATED AND POSTED on the ground this 18 day of January, 2008.

LOCATOR (s)   
David Maher  
Agent for: Bronco Creek Exploration, Inc.

Form MCF100  
Revised July 2005

ARC 391118

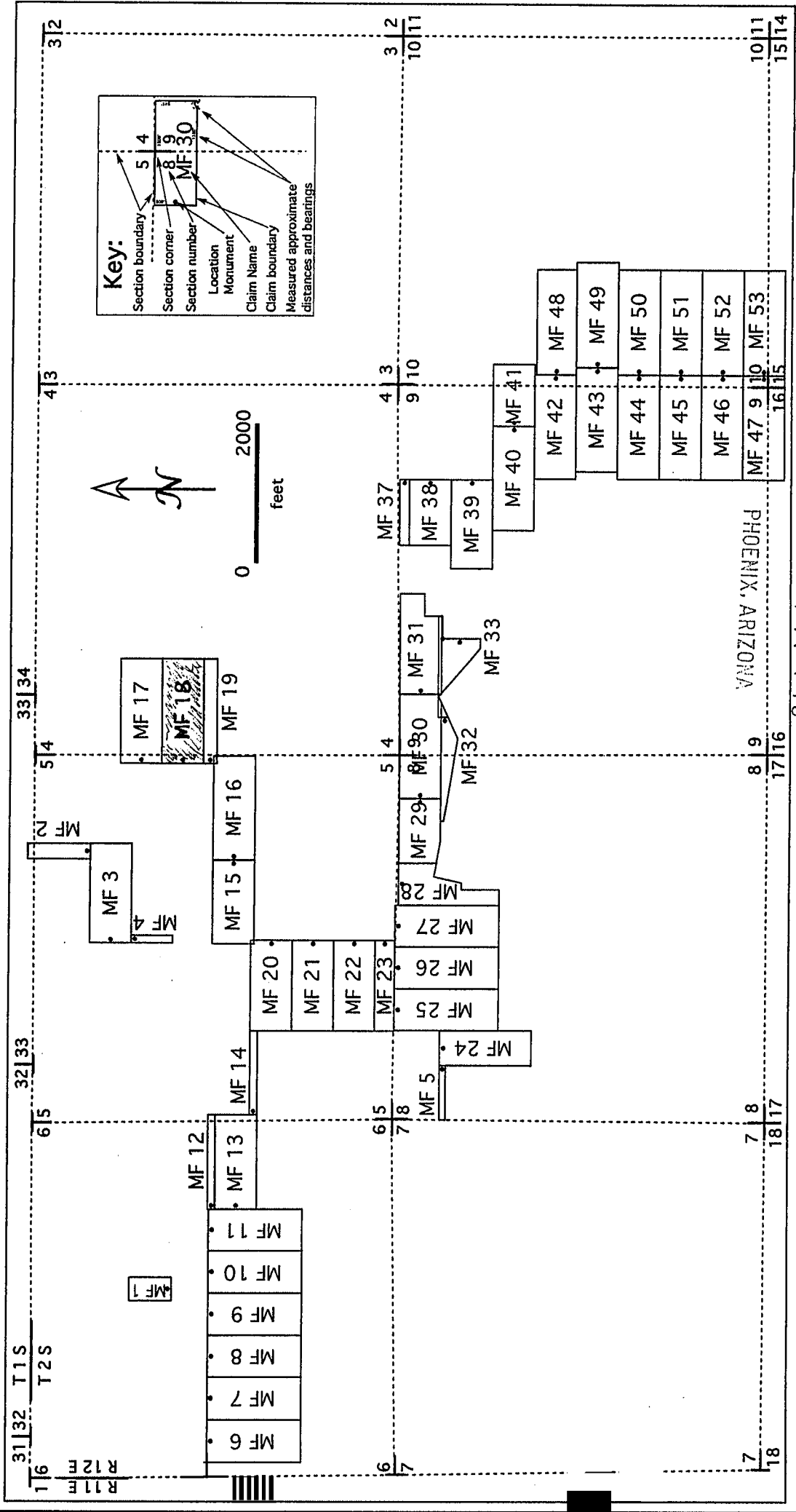
# LODE MINING CLAIM MAP

(This map must be attached to Location Notice)

## Map of the MF18 Lode

Map was prepared from an actual field survey of said Lode Claim and attached to and hereby made a part of the Location Notice.

1. Name and address of Locator of Claim: **Bronco Creek Exploration Inc.**  
1851 E Winsett St.  
Tucson, AZ 85719
2. The Lode Mining Claim is located in the Section(s) 4, 5, T 2 S, R 12 E, Gila and Salt River Base and Meridian, Pinal County, Arizona.
3. The corner, center-line, and location monuments are made up of wooden posts at least 4 feet long and marked with metal tags.
4. Each claim is 1500' long and 600' wide. Exceptions, including details of distances and bearings, are provided on Location Notices.
5. All claims are tied into the surveyed southeast corner of Section 6, Township 2S, Range 12 E, Gila and Salt River Base and Meridian. For example, the northwest corner of the MF 1 Lode Claim lies approximately 3786 feet north and 2599 feet west of said monument.



RECEIVED  
 B.L.M. AZ STATE OFFICE  
 2008 APR 14 A 9:10  
 PHOENIX, ARIZONA

MF 391118

When recorded, return to:  
Bronco Creek Exploration, Inc  
1815 E. Winsett St.  
Tucson, AZ 85719

**LOCATION NOTICE FOR LODE MINING CLAIM**

NOTICE IS HEREBY GIVEN that the MF 19 lode mining claim has been located by \_\_\_\_\_  
Bronco Creek Exploration, Inc. whose current mailing address is 1815 E. Winsett St., Tucson, Arizona 85719.


BLM Date Stamp	PHOENIX, ARIZONA	2008 APR 14 A 9:10	RECEIVED BLM, AZ STATE OFFICE
----------------------	------------------	--------------------	----------------------------------

The general course of this claim is east-west and it is situated in Pinal County, Arizona. This claim is 1500 feet in length and 194 feet in width. This claim runs from the location monument on which this location notice is posted approximately 1450 feet in a east direction to the east end line and 50 feet in a west direction to the west end line. This claim is marked by six monuments, one at each corner and one at the center of each end line of the claim.

The location monument on which this notice is posted is situated within Section 5, Township 2S, Range 12E, Gila Salt River Base and Meridian, Arizona and this claim encompasses portions of the following quarter section (s), section (s), Township (s) and Range (s)  
NE1/4 and SE1/4, S5, T2S, R12E and NW1/4 S4, T2S, R12E  
Gila Salt River Base and Meridian, Arizona.

The locality of this claim with reference to some natural object or permanent monument and additional information (if any) concerning its locality are as follows: The Northwest corner of the claim with reference to a permanent monument is: 2763 feet North and 5119 feet East from the Southwest corner of Section 5 T2S R12E.

DATED AND POSTED on the ground this 18 day of January, 2008.

LOCATOR (s)   
David Maher  
Agent for: Bronco Creek Exploration, Inc.

Form MCF100  
Revised July 2005

AMC 391119

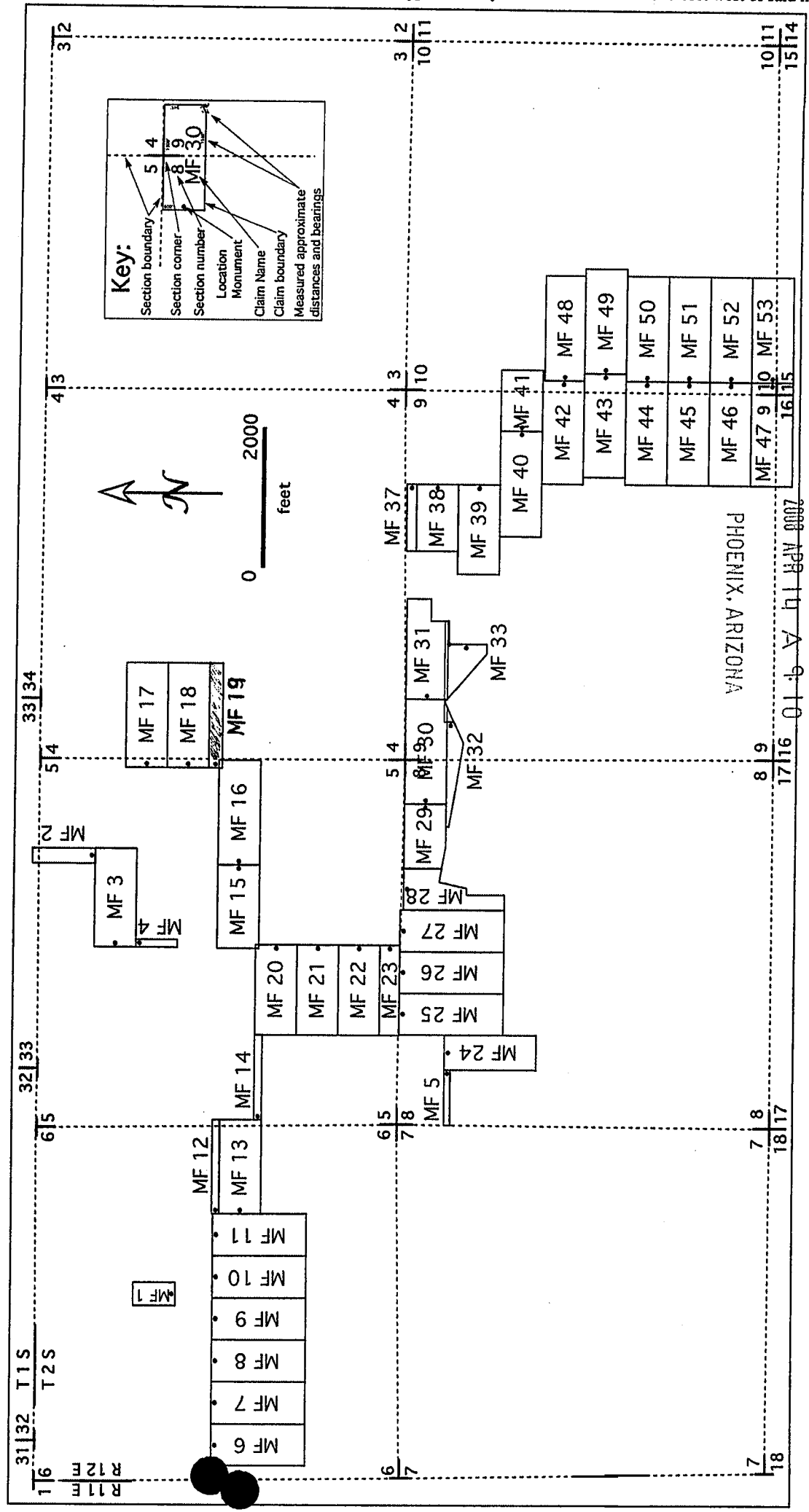
# LODE MINING CLAIM MAP

(This map must be attached to Location Notice)

## Map of the MF19 Lode

Map was prepared from an actual field survey of said Lode Claim and attached to and hereby made a part of the Location Notice.

1. Name and address of Locator of Claim: *Bronco Creek Exploration Inc.*  
1851 E Winsett St.  
Tucson, AZ 85719
2. The Lode Mining Claim is located in the Section(s) 4,5, T 2 S, R 12 E, Gila and Salt River Base and Meridian, Pinal County, Arizona.
3. The corner, center-line, and location monuments are made up of wooden posts at least 4 feet long and marked with metal tags.
4. Each claim is 1500' long and 600' wide. Exceptions, including details of distances and bearings, are provided on Location Notices.
5. All claims are tied into the surveyed southeast corner of Section 6, Township 2S, Range 12 E, Gila and Salt River Base and Meridian. For example, the northwest corner of the MF 1 Lode Claim lies approximately 3786 feet north and 2599 feet west of said monument.



RECEIVED  
 B.L.M. AZ STATE OFFICE  
 PHOENIX, ARIZONA  
 2008 APR 10 9 10 AM

6111119





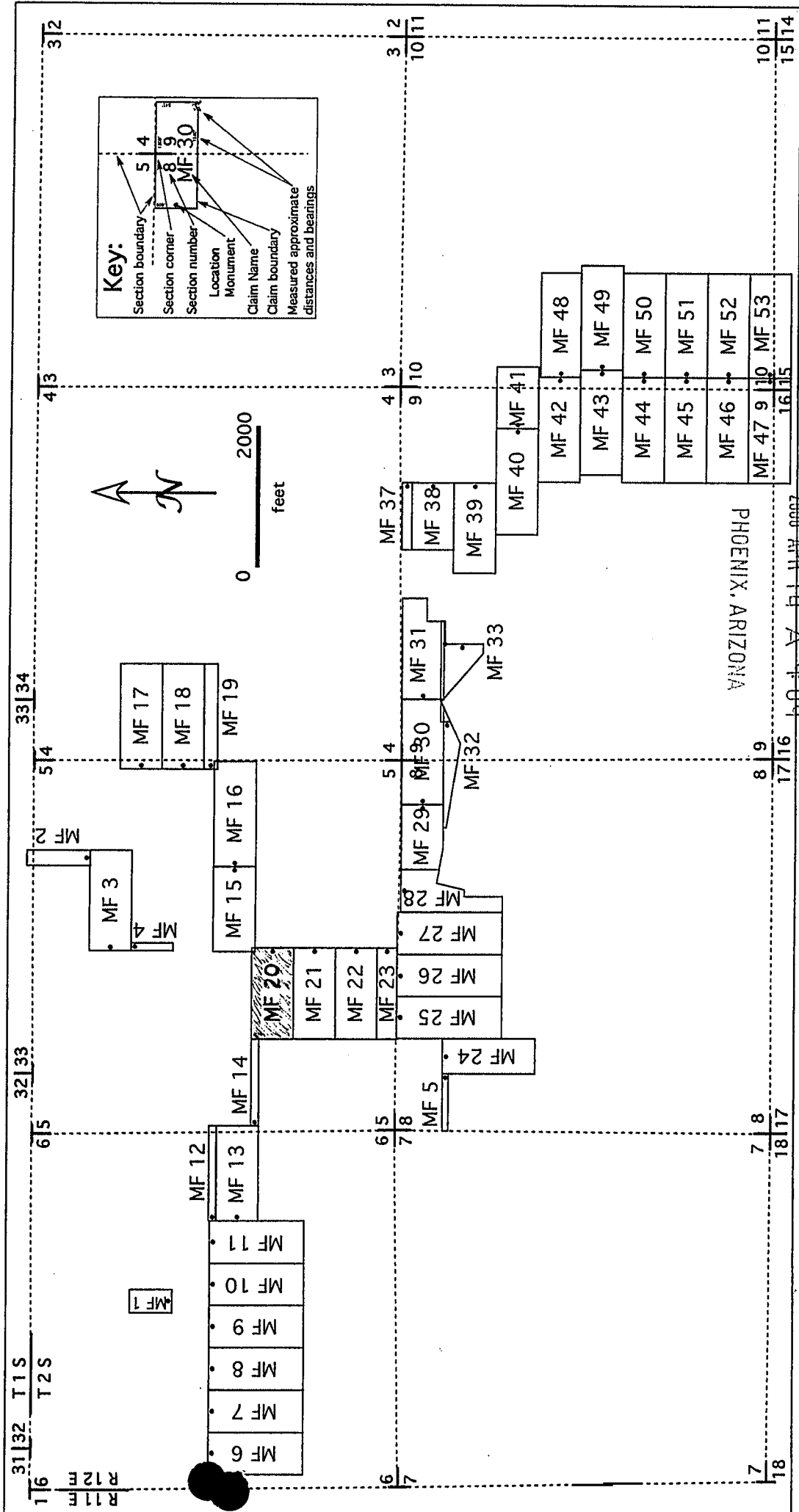
# LODE MINING CLAIM MAP

(This map must be attached to Location Notice)

## Map of the MF20 Lode

Map was prepared from an actual field survey of said Lode Claim and attached to and hereby made a part of the Location Notice.

1. Name and address of Locator of Claim: **Bronco Creek Exploration Inc.**  
1851 E Winsett St.  
Tucson, AZ 85719
2. The Lode Mining Claim is located in the Section(s) 5, T 2 S, R 12 E, Gila and Salt River Base and Meridian, Pinal County, Arizona.
3. The corner, center-line, and location monuments are made up of wooden posts at least 4 feet long and marked with metal tags.
4. Each claim is 1500' long and 600' wide. Exceptions, including details of distances and bearings, are provided on Location Notices.
5. All claims are tied into the surveyed southeast corner of Section 6, Township 2S, Range 12 E, Gila and Salt River Base and Meridian. For example, the northwest corner of the MF 1 Lode Claim lies approximately 3786 feet north and 2599 feet west of said monument.



RECEIVED  
B.L.M. AZ STATE OFFICE

MF 391120

**LOCATION NOTICE FOR LODE MINING CLAIM**

NOTICE IS HEREBY GIVEN that the MF 21 lode mining claim has been located by \_\_\_\_\_  
Bronco Creek Exploration, Inc. whose current mailing address is 1815 E. Winsett St., Tucson, Arizona 85719.

BLM  
Date  
Stamp


RECEIVED  
BLM, AZ STATE OFFICE  
2008 APR 14 A 9:09  
PHOENIX, ARIZONA

The general course of this claim is east-west and it is situated in Pinal County, Arizona. This claim is 1300 feet in length and 600 feet in width. This claim runs from the location monument on which this location notice is posted approximately 1250 feet in a west direction to the west end line and 50 feet in a east direction to the east end line. This claim is marked by six monuments, one at each corner and one at the center of each end line of the claim.

The location monument on which this notice is posted is situated within Section 5, Township 2S, Range 12E, Gila Salt River Base and Meridian, Arizona and this claim encompasses portions of the following quarter section (s), section (s), Township (s) and Range (s) SW1/4, S5, T2S, R12E  
Gila Salt River Base and Meridian, Arizona.

The locality of this claim with reference to some natural object or permanent monument and additional information (if any) concerning its locality are as follows: The Northwest corner of the claim with reference to a permanent monument is:  
**1461 feet North and 1281 feet East from the Southwest corner of Section 5 T2S R12E.**

DATED AND POSTED on the ground this 18 day of January, 2008.

LOCATOR (s)   
David Maher  
Agent for: Bronco Creek Exploration, Inc.

NR 391121

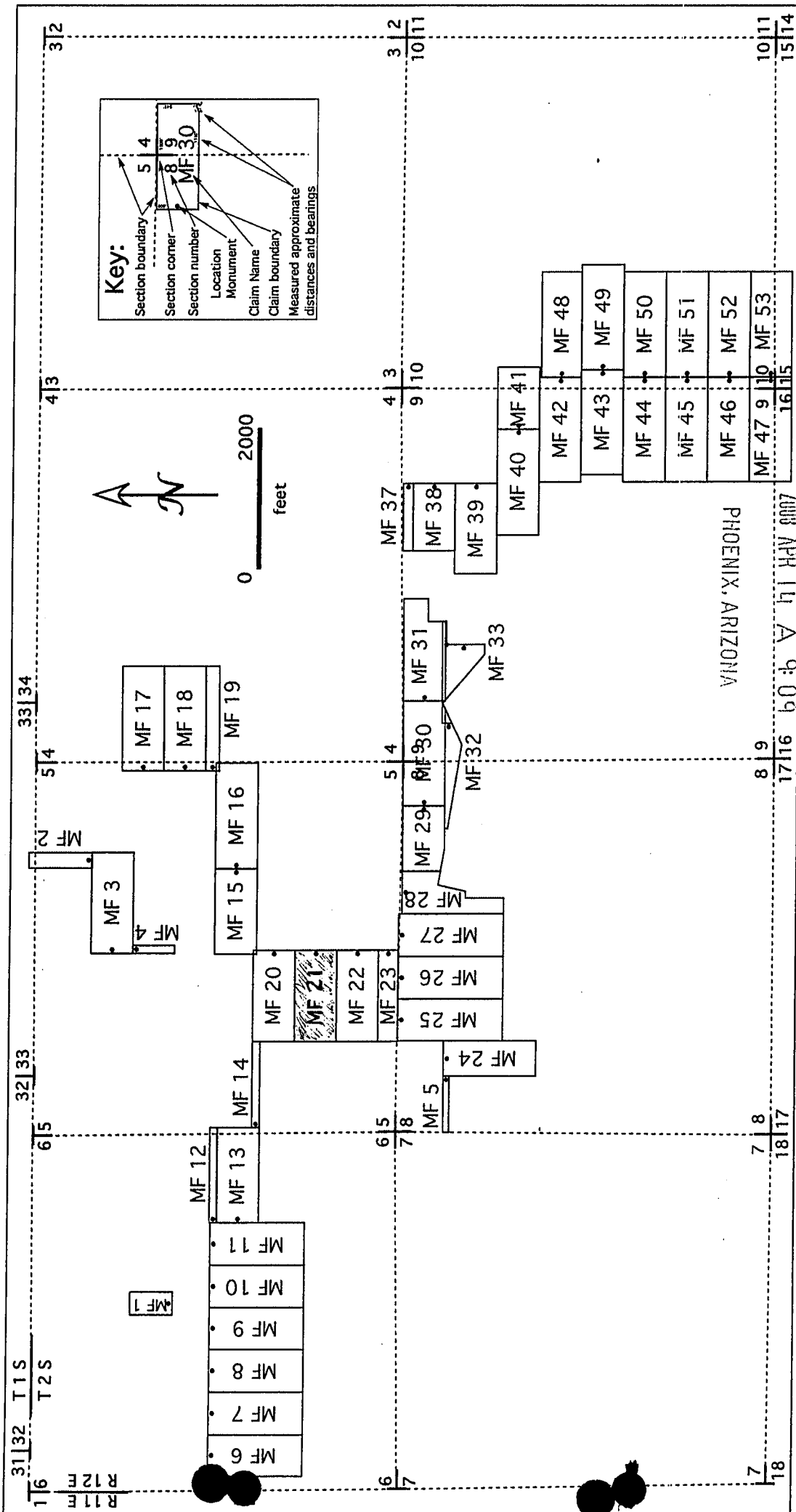
# LODE MINING CLAIM MAP

(This map must be attached to Location Notice)

## Map of the MF 21 Lode

Map was prepared from an actual field survey of said Lode Claim and attached to and hereby made a part of the Location Notice.

- Name and address of Locator of Claim: *Bronco Creek Exploration Inc.*  
1851 E Winsett St.  
Tucson, AZ 85719
- The Lode Mining Claim is located in the Section(s) 5, T 2 S, R 12 E, Gila and Salt River Base and Meridian, Pinal County, Arizona.
- The corner, center-line, and location monuments are made up of wooden posts at least 4 feet long and marked with metal tags.
- Each claim is 1500' long and 600' wide. Exceptions, including details of distances and bearings, are provided on Location Notices.
- All claims are tied into the surveyed southeast corner of Section 6, Township 2S, Range 12 E, Gila and Salt River Base and Meridian. For example, the northwest corner of the MF 1 Lode Claim lies approximately 3786 feet north and 2599 feet west of said monument.



MF 391121

When recorded, return to:  
Bronco Creek Exploration, Inc  
1815 E. Winsett St.  
Tucson, AZ 85719

**LOCATION NOTICE FOR LODE MINING CLAIM**

NOTICE IS HEREBY GIVEN that the MF 22 lode mining claim has been located by \_\_\_\_\_  
Bronco Creek Exploration, Inc. whose current mailing address is 1815 E. Winsett St., Tucson, Arizona 85719.

BLM  
Date  
Stamp


RECEIVED  
B.L.M. AZ STATE OFFICE  
2008 APR 14 A 9:09  
PHOENIX, ARIZONA

The general course of this claim is east-west and it is situated in Pinal County, Arizona. This claim is 1300 feet in length and 600 feet in width. This claim runs from the location monument on which this location notice is posted approximately 1250 feet in a west direction to the west end line and 50 feet in a east direction to the east end line. This claim is marked by six monuments, one at each corner and one at the center of each end line of the claim.

The location monument on which this notice is posted is situated within Section 5, Township 2S, Range 12E, Gila Salt River Base and Meridian, Arizona and this claim encompasses portions of the following quarter section (s), section (s), Township (s) and Range (s) SW1/4, S5, T2S, R12E  
Gila Salt River Base and Meridian, Arizona.

The locality of this claim with reference to some natural object or permanent monument and additional information (if any) concerning its locality are as follows: The Northwest corner of the claim with reference to a permanent monument is:  
**861 feet North and 1281 feet East from the Southwest corner of Section 5 T2S R12E.**

DATED AND POSTED on the ground this 18 day of January, 2008.

LOCATOR (s)   
David Maher  
Agent for: Bronco Creek Exploration, Inc.

Form MCF100  
Revised July 2005

NR 391122

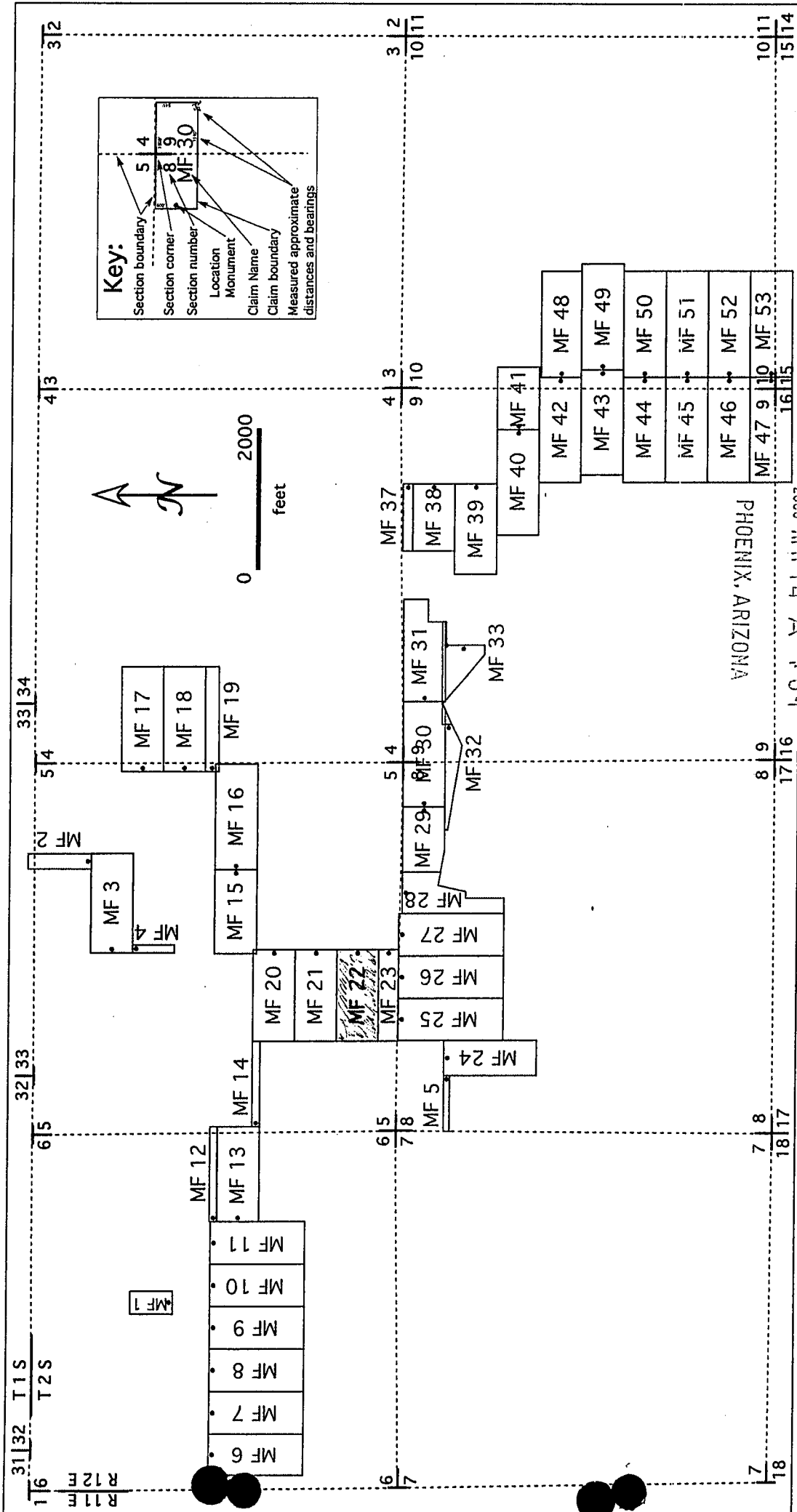
# LODE MINING CLAIM MAP

(This map must be attached to Location Notice)

## Map of the MF22 Lode

Map was prepared from an actual field survey of said Lode Claim and attached to and hereby made a part of the Location Notice.

- Name and address of Locator of Claim: **Bronco Creek Exploration Inc.**  
1851 E Winsett St.  
Tucson, AZ 85719
- The Lode Mining Claim is located in the Section(s) 5, T 2 S, R 12 E, Gila and Salt River Base and Meridian, Pinal County, Arizona.
- The corner, center-line, and location monuments are made up of wooden posts at least 4 feet long and marked with metal tags.
- Each claim is 1500' long and 600' wide. Exceptions, including details of distances and bearings, are provided on Location Notices.
- All claims are tied into the surveyed southeast corner of Section 6, Township 2S, Range 12 E, Gila and Salt River Base and Meridian. For example, the northwest corner of the MF 1 Lode Claim lies approximately 3786 feet north and 2599 feet west of said monument.



PHOENIX, ARIZONA

RECEIVED  
B.L.M. AZ STATE OFFICE  
2008 APR 14 A 9:09  
605 V A 9:09

MF 391122





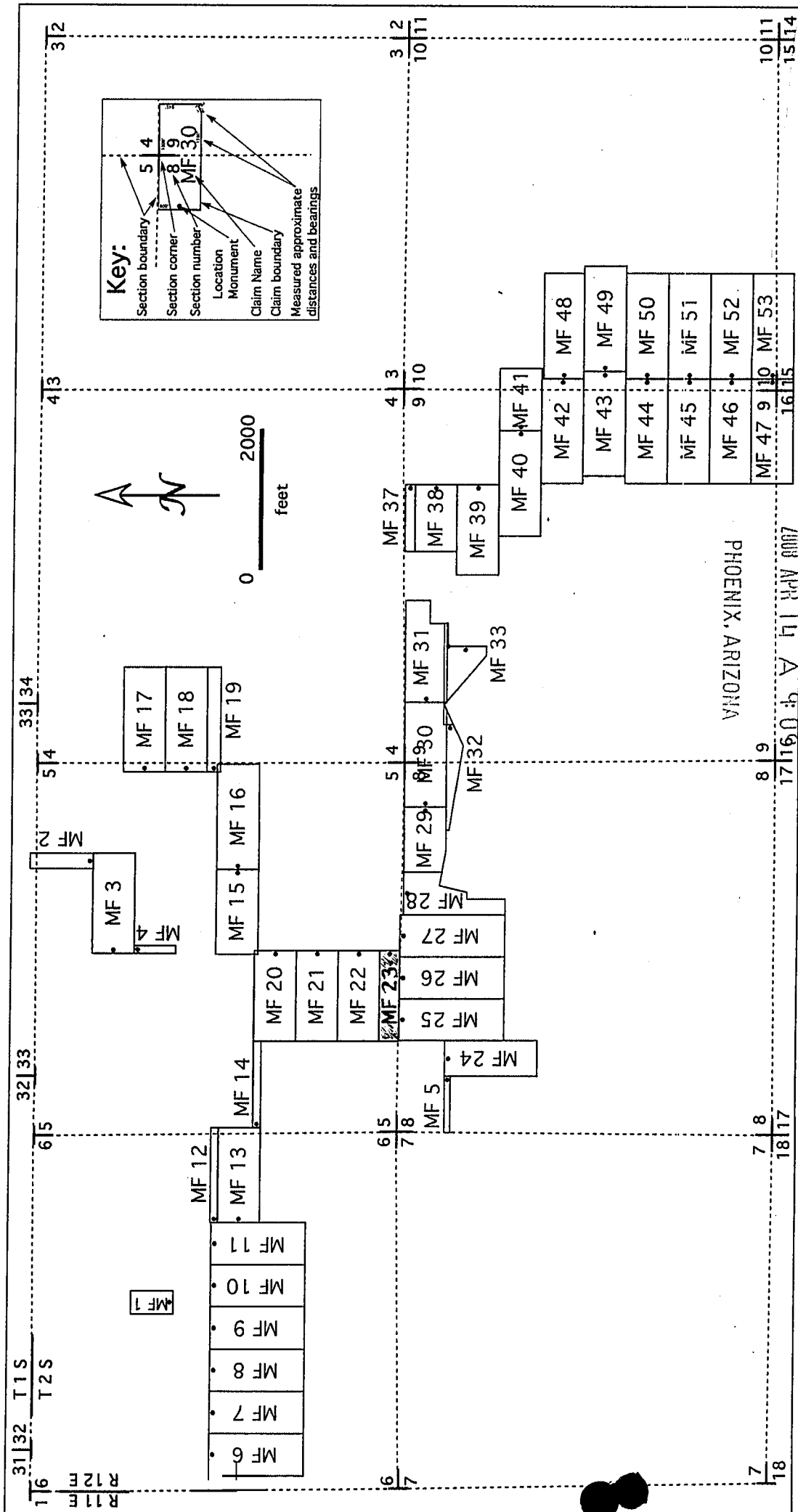
# LODE MINING CLAIM MAP

(This map must be attached to Location Notice)

## Map of the MF23 Lode

Map was prepared from an actual field survey of said Lode Claim and attached to and hereby made a part of the Location Notice.

1. Name and address of Locator of Claim: *Bronco Creek Exploration Inc.*  
*1851 E Winsett St.*  
*Tucson, AZ 85719*
2. The Lode Mining Claim is located in the Section(s) 5, 8, T 2 S, R 12 E, Gila and Salt River Base and Meridian, Pinal County, Arizona.
3. The corner, center-line, and location monuments are made up of wooden posts at least 4 feet long and marked with metal tags.
4. Each claim is 1500' long and 600' wide. Exceptions, including details of distances and bearings, are provided on Location Notices.
5. All claims are tied into the surveyed southeast corner of Section 6, Township 2S, Range 12 E, Gila and Salt River Base and Meridian. For example, the northwest corner of the MF 1 Lode Claim lies approximately 3786 feet north and 2599 feet west of said monument.



RECEIVED  
B.L.M. AZ STATE OFFICE

APR 11 2008

When recorded, return to:  
Bronco Creek Exploration, Inc  
1815 E. Winsett St.  
Tucson, AZ 85719

**LOCATION NOTICE FOR LODE MINING CLAIM**

NOTICE IS HEREBY GIVEN that the MF 24 lode mining claim has been located by \_\_\_\_\_  
Bronco Creek Exploration, Inc. whose current mailing address is 1815 E. Winsett St., Tucson, Arizona 85719.

RECEIVED  
BLM  
AZ STATE OFFICE  
2008 APR 14 A 9:09  
PHOENIX, ARIZONA  
BLM  
Date  
Stamp

The general course of this claim is north-south and it is situated in Pinal County, Arizona. This claim is 1320 feet in length and 500 feet in width. This claim runs from the location monument on which this location notice is posted approximately 50 feet in a north direction to the north end line and 1270 feet in a south direction to the south end line. This claim is marked by six monuments, one at each corner and one at the center of each end line of the claim.

The location monument on which this notice is posted is situated within Section 8, Township 2S, Range 12E, Gila Salt River Base and Meridian, Arizona and this claim encompasses portions of the following quarter section (s), section (s), Township (s) and Range (s) NW1/4 of Sec 8, T2S, R12E \_\_\_\_\_  
Gila Salt River Base and Meridian, Arizona.

The locality of this claim with reference to some natural object or permanent monument and additional information (if any) concerning its locality are as follows: The Northwest corner of the claim with reference to a permanent monument is: 682 feet South and 786 feet East from the Southwest corner of Section 5 T2S R12E.

DATED AND POSTED on the ground this 19 day of January, 2008.

LOCATOR (s) David Maher  
David Maher  
Agent for: Bronco Creek Exploration, Inc.

Form MCF100  
Revised July 2005

MC 391124

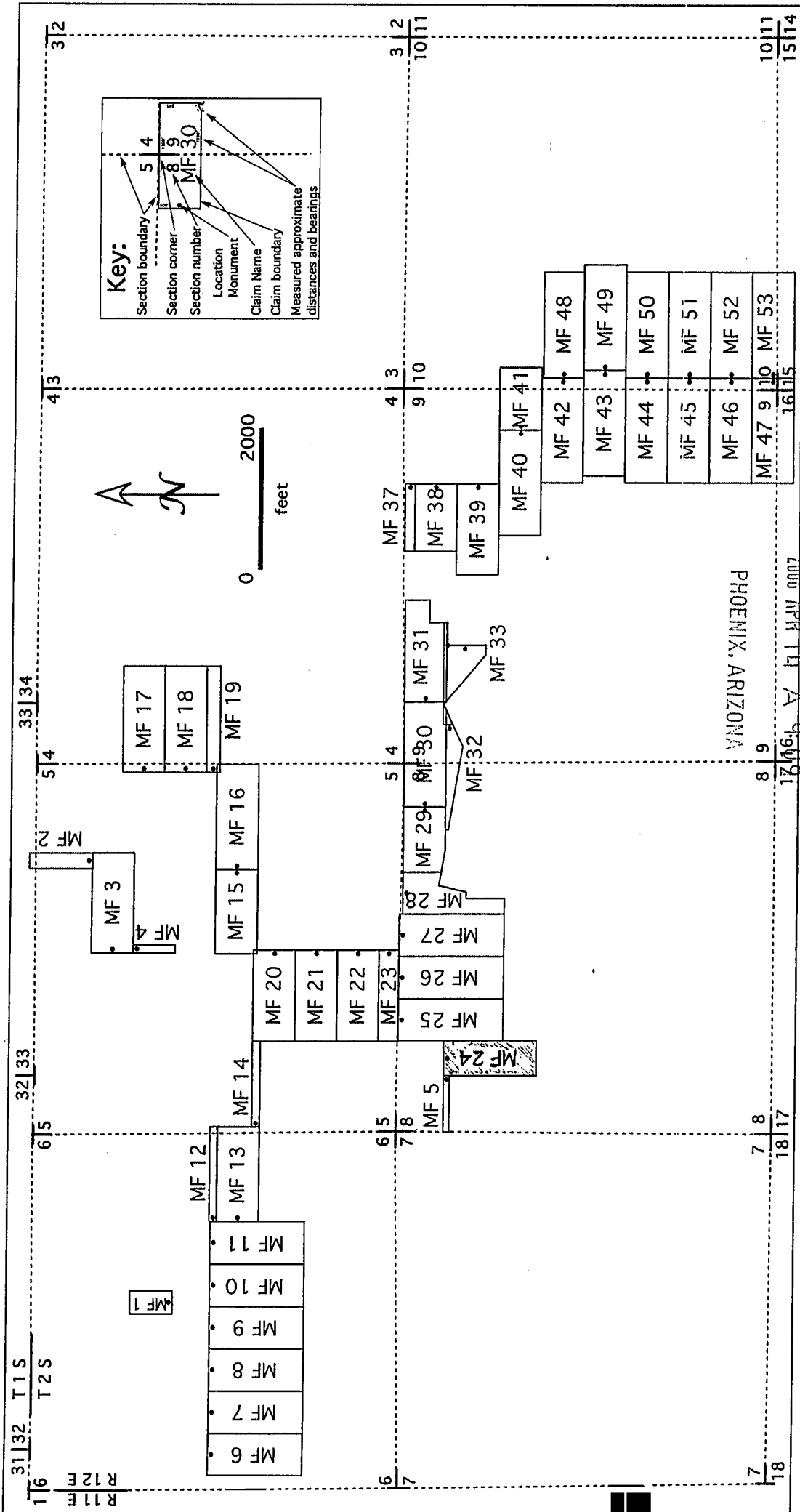
# LODE MINING CLAIM MAP

(This map must be attached to Location Notice)

## Map of the MF24 Lode

Map was prepared from an actual field survey of said Lode Claim and attached to and hereby made a part of the Location Notice.

- Name and address of Locator of Claim: **Bronco Creek Exploration Inc.**  
1851 E Winsett St.  
Tucson, AZ 85719
- The Lode Mining Claim is located in the Section(s) 8, T 2 S, R 12 E, Gila and Salt River Base and Meridian, Pinal County, Arizona.
- The corner, center-line, and location monuments are made up of wooden posts at least 4 feet long and marked with metal tags.
- Each claim is 1500' long and 600' wide. Exceptions, including details of distances and bearings, are provided on Location Notices.
- All claims are tied into the surveyed southeast corner of Section 6, Township 2S, Range 12 E, Gila and Salt River Base and Meridian. For example, the northwest corner of the MF 1 Lode Claim lies approximately 3786 feet north and 2599 feet west of said monument.



RECEIVED  
B.L.M. AZ STATE OFFICE  
2000 APR 11 A 9:06  
PHOENIX, ARIZONA

MF 391124

When recorded, return to:  
Bronco Creek Exploration, Inc  
1815 E. Winsett St.  
Tucson, AZ 85719

**LOCATION NOTICE FOR LODE MINING CLAIM**

NOTICE IS HEREBY GIVEN that the MF 25 lode mining claim has been located by \_\_\_\_\_  
Bronco Creek Exploration, Inc. whose current mailing address is 1815 E. Winsett St., Tucson, Arizona 85719.


RECEIVED  
B.L.M. AZ STATE OFFICE  
2008 APR 14 A 9:09  
PHOENIX, ARIZONA  
BLM  
Date  
Stamp

The general course of this claim is north-south and it is situated in Pinal County, Arizona. This claim is 1500 feet in length and 600 feet in width. This claim runs from the location monument on which this location notice is posted approximately 50 feet in a north direction to the north end line and 1450 feet in a south direction to the south end line. This claim is marked by six monuments, one at each corner and one at the center of each end line of the claim.

The location monument on which this notice is posted is situated within Section 8, Township 2S, Range 12E, Gila Salt River Base and Meridian, Arizona and this claim encompasses portions of the following quarter section (s), section (s), Township (s) and Range (s) NW1/4 of Sec 8, T2S, R12E \_\_\_\_\_  
Gila Salt River Base and Meridian, Arizona.

The locality of this claim with reference to some natural object or permanent monument and additional information (if any) concerning its locality are as follows: The Northwest corner of the claim with reference to a permanent monument is:  
**24 feet South and 1290 feet East from the Southwest corner of Section 5 T2S R12E.**

DATED AND POSTED on the ground this 19 day of January, 2008.

LOCATOR (s)   
David Maher  
Agent for: Bronco Creek Exploration, Inc.

Form MCF100  
Revised July 2005

APR 30 11 25



# LODE MINING CLAIM MAP

(This map must be attached to Location Notice)

## Map of the MF 25 Lode

Map was prepared from an actual field survey of said Lode Claim and attached to and hereby made a part of the Location Notice.

*Bronco Creek Exploration Inc.*

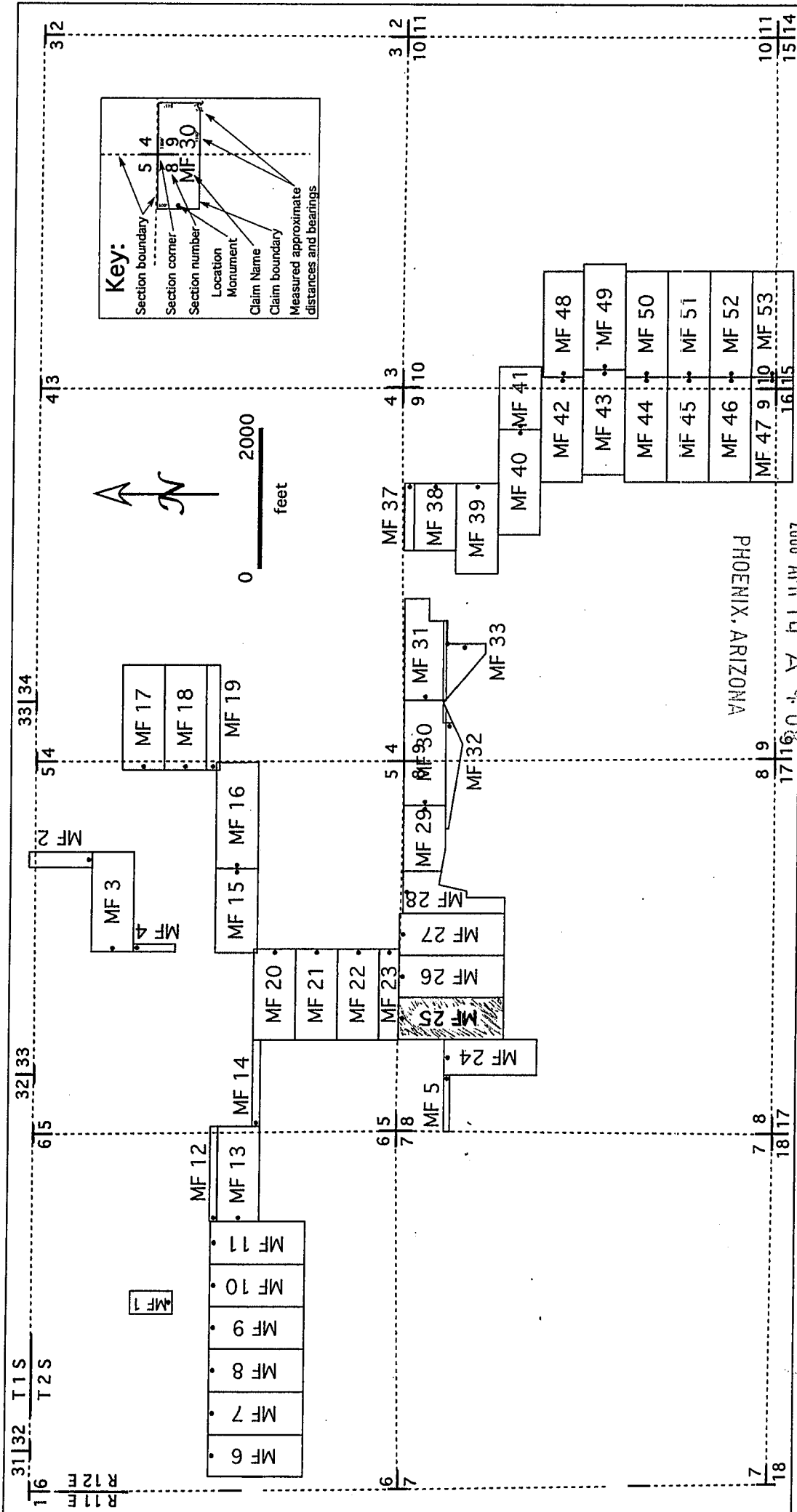
1. Name and address of Locator of Claim: *1851 E Winsett St.  
Tucson, AZ 85719*

2. The Lode Mining Claim is located in the Section(s), 8, T 2 S, R 12 E, Gila and Salt River Base and Meridian, Pinal County, Arizona.

3. The corner, center-line, and location monuments are made up of wooden posts at least 4 feet long and marked with metal tags.

4. Each claim is 1500' long and 600' wide. Exceptions, including details of distances and bearings, are provided on Location Notices.

5. All claims are tied into the surveyed southeast corner of Section 6, Township 2S, Range 12 E, Gila and Salt River Base and Meridian. For example, the northwest corner of the MF 1 Lode Claim lies approximately 3786 feet north and 2599 feet west of said monument.



MR 391125



# LODE MINING CLAIM MAP

(This map must be attached to Location Notice)

## Map of the MF 26 Lode

Map was prepared from an actual field survey of said Lode Claim and attached to and hereby made a part of the Location Notice.

*Bronco Creek Exploration Inc.*

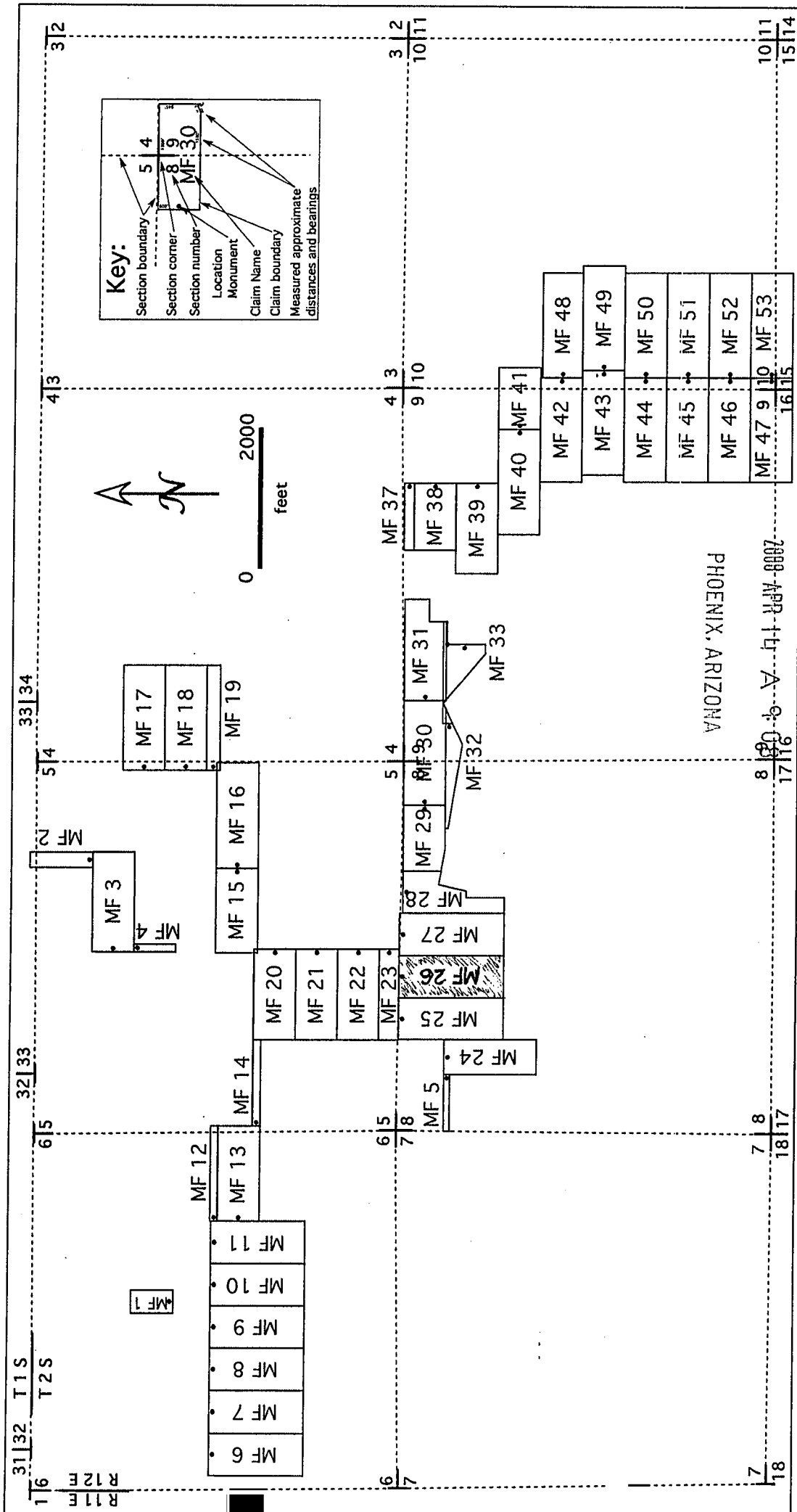
1. Name and address of Locator of Claim: *1851 E Winsett St.  
Tucson, AZ 85719*

2. The Lode Mining Claim is located in the Section(s) 8, T 2 S, R 12 E, Gila and Salt River Base and Meridian, Pinal County, Arizona.

3. The corner, center-line, and location monuments are made up of wooden posts at least 4 feet long and marked with metal tags.

4. Each claim is 1500' long and 600' wide. Exceptions, including details of distances and bearings, are provided on Location Notices.

5. All claims are tied into the surveyed southeast corner of Section 6, Township 2S, Range 12 E, Gila and Salt River Base and Meridian. For example, the northwest corner of the MF 1 Lode Claim lies approximately 3786 feet north and 2599 feet west of said monument.



MF 391126

When recorded, return to:  
Bronco Creek Exploration, Inc  
1815 E. Winsett St.  
Tucson, AZ 85719

**LOCATION NOTICE FOR LODE MINING CLAIM**

NOTICE IS HEREBY GIVEN that the MF 27 lode mining claim has been located by \_\_\_\_\_  
Bronco Creek Exploration, Inc. whose current mailing address is 1815 E. Winsett St., Tucson, Arizona 85719.

RECEIVED  
BLM AZ STATE OFFICE  
2008 APR 14 A 9:08  
PHOENIX, ARIZONA  
BLM  
Date  
Stamp

The general course of this claim is north-south and it is situated in Pinal County, Arizona. This claim is 1500 feet in length and 600 feet in width. This claim runs from the location monument on which this location notice is posted approximately 50 feet in a north direction to the north end line and 1450 feet in a south direction to the south end line. This claim is marked by six monuments, one at each corner and one at the center of each end line of the claim.

The location monument on which this notice is posted is situated within Section 8, Township 2S, Range 12E, Gila Salt River Base and Meridian, Arizona and this claim encompasses portions of the following quarter section (s), section (s), Township (s) and Range (s) NW1/4 and the NE1/4 of Sec 8, T2S, R12E \_\_\_\_\_  
Gila Salt River Base and Meridian, Arizona.

The locality of this claim with reference to some natural object or permanent monument and additional information (if any) concerning its locality are as follows: The Northwest corner of the claim with reference to a permanent monument is: 24 feet South and 2490 feet East from the Southwest corner of Section 5 T2S R12E.

DATED AND POSTED on the ground this 19 day of January, 2008.

LOCATOR (s) David Maher  
David Maher  
Agent for: Bronco Creek Exploration, Inc.

Form MCF100  
Revised July 2005

ANC 391127

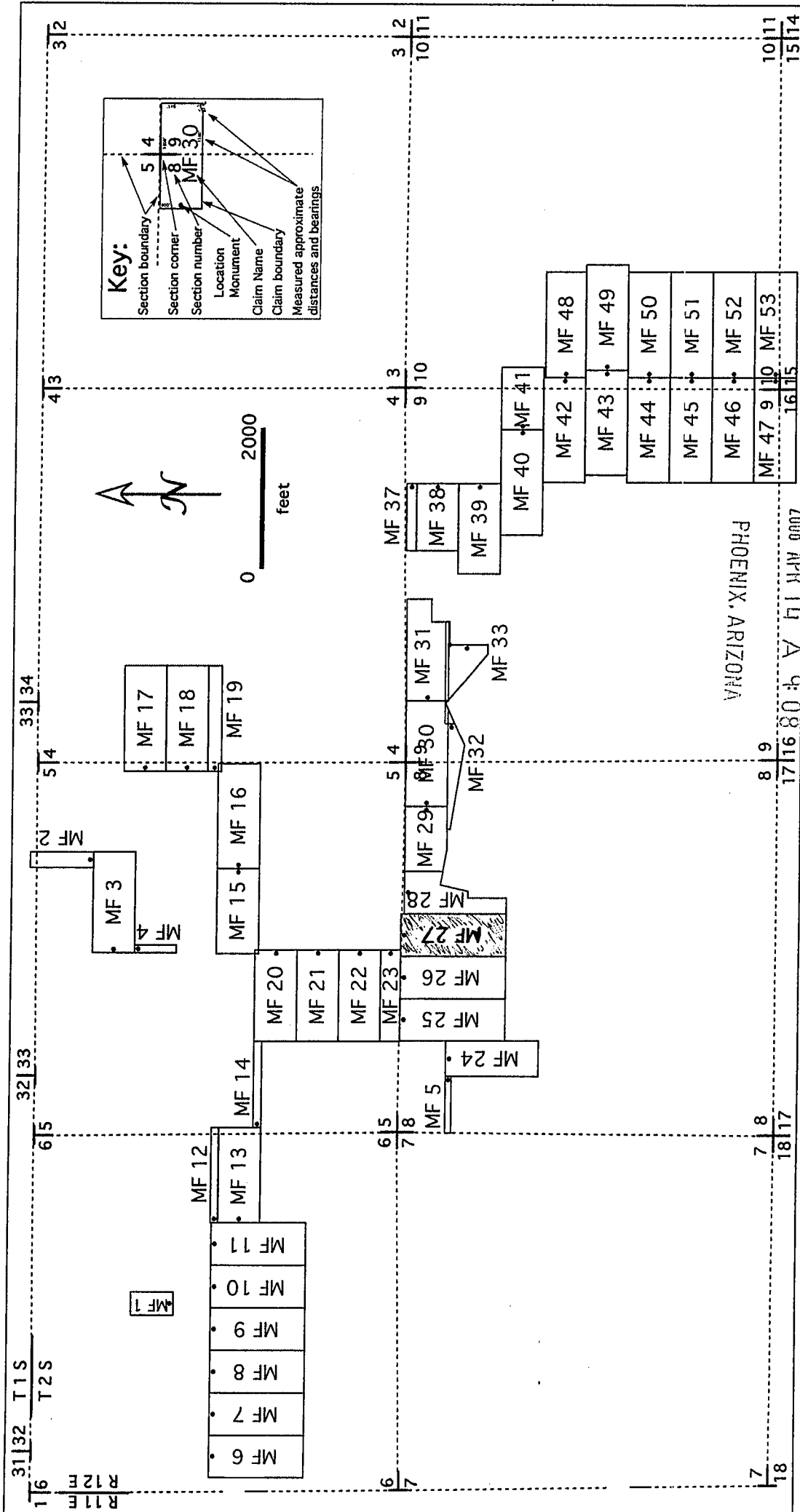
# LODE MINING CLAIM MAP

(This map must be attached to Location Notice)

## Map of the MF27 Lode

Map was prepared from an actual field survey of said Lode Claim and attached to and hereby made a part of the Location Notice.

- Name and address of Locator of Claim: *Bronco Creek Exploration Inc.*  
1851 E Winsett St.  
Tucson, AZ 85719
- The Lode Mining Claim is located in the Section(s), 8, T 2 S, R 12 E, Gila and Salt River Base and Meridian, Pinal County, Arizona.
- The corner, center-line, and location monuments are made up of wooden posts at least 4 feet long and marked with metal tags.
- Each claim is 1500' long and 600' wide. Exceptions, including details of distances and bearings, are provided on Location Notices.
- All claims are tied into the surveyed southeast corner of Section 6, Township 2S, Range 12 E, Gila and Salt River Base and Meridian. For example, the northwest corner of the MF 1 Lode Claim lies approximately 3786 feet north and 2599 feet west of said monument.



RECEIVED  
B.L.M. AZ STATE OFFICE  
2008 APR 14 9:08 AM  
PHOENIX, ARIZONA

APR 3 9 11 27



When recorded, return to:  
 Bronco Creek Exploration, Inc  
 1815 E. Winsett St.  
 Tucson, AZ 85719

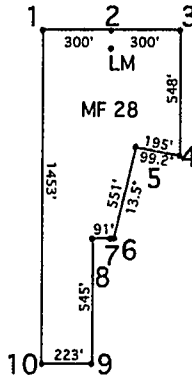
**LOCATION NOTICE FOR LODE MINING CLAIM**

NOTICE IS HEREBY GIVEN that the MF 28 lode mining claim has been located by Bronco Creek Exploration, Inc. whose current mailing address is 1815 E. Winsett St., Tucson, Arizona 85719.

RECEIVED  
 BLM AZ STATE OFFICE  
 PHOENIX, ARIZONA  
 2008 APR 14 A 9:08

The general course of this claim is north-south and it is situated in Pinal County, Arizona. This claim is irregular in shape, and has a maximum length of 1453 feet in length along its western margin and has a maximum width of 600 feet along its northern margin. The locations of the monuments which mark the corners of the claim are as follows (coordinates in UTM projection, NAD 27 datum):

Location Monument:	487292E	3681921N
Monument 1:	487201E	3681937N
Monument 2:	487292E	3681937N
Monument 3:	487384E	3681937N
Monument 4:	487384E	3681770N
Monument 5:	487325E	3681781N
Monument 6:	487296E	3681660N
Monument 7:	487292E	3681660N
Monument 8:	487269E	3681660N
Monument 9:	487269E	3681493N
Monument 10:	487201E	3681493N



The location monument on which this notice is posted is situated approximately 50 feet south of Monument # 2 and lies within Section 8, Township 2S, Range 12E, Gila Salt River Base and Meridian, Arizona and this claim encompasses portions of the following quarter section (s), section (s), Township (s) and Range (s) NE1/4 of Sec 8, T2S, R12E Gila Salt River Base and Meridian, Arizona.

The locality of this claim with reference to some natural object or permanent monument and additional information (if any) concerning its locality are as follows: The Northwest corner of the claim with reference to a permanent monument is: 70 feet South and 3090 feet East from the Southwest corner of Section 5 T2S R12E.

DATED AND POSTED on the ground this 19 day of January, 2008.

LOCATOR (s) David Maher  
 David Maher  
 Agent for: Bronco Creek Exploration, Inc.

REC 391128

# LODE MINING CLAIM MAP

(This map must be attached to Location Notice)

## Map of the MF28 Lode

Map was prepared from an actual field survey of said Lode Claim and attached to and hereby made a part of the Location Notice.

*Bronco Creek Exploration Inc.*

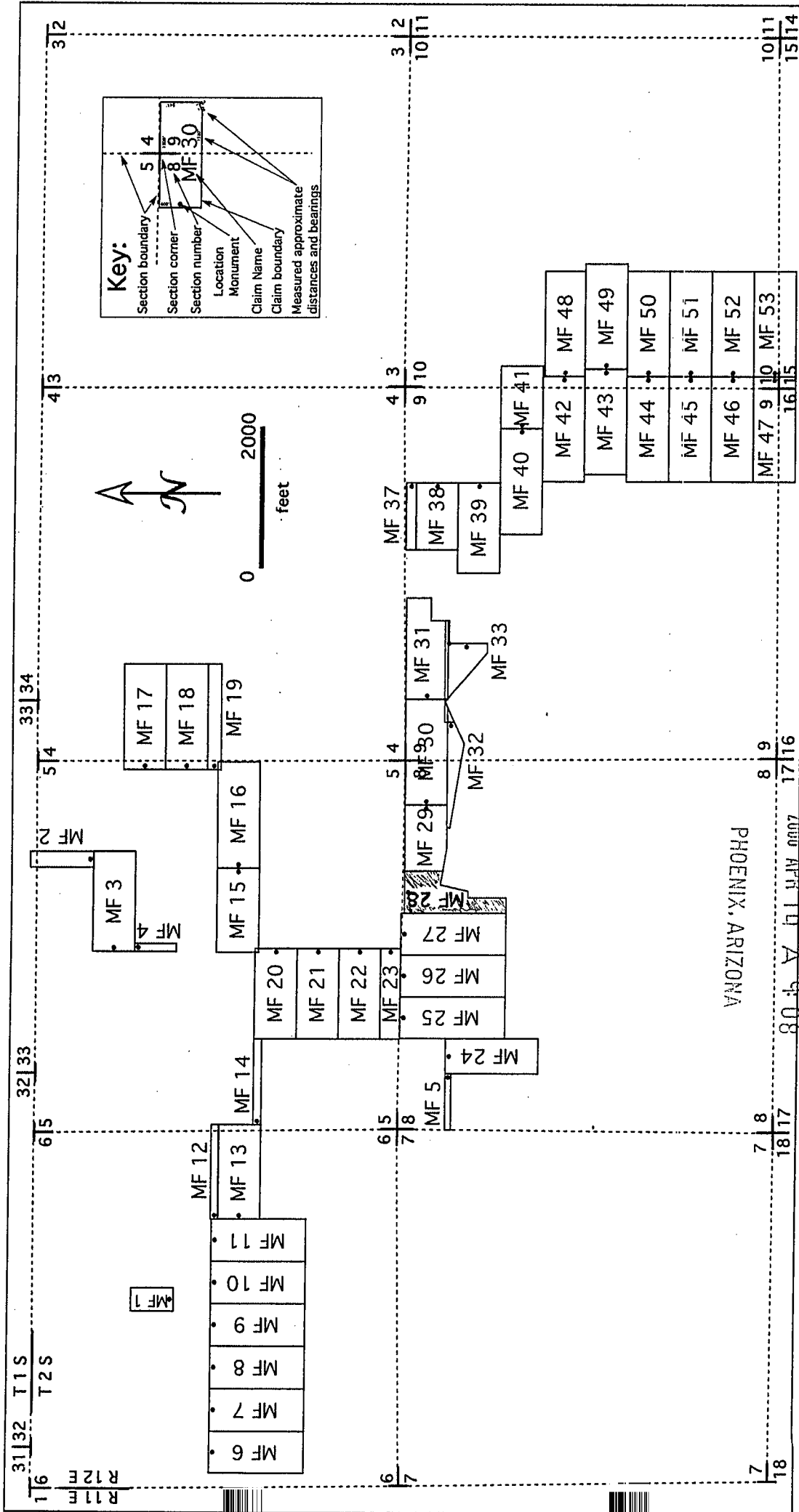
1. Name and address of Locator of Claim: *1851 E Winsett St.  
Tucson, AZ 85719*

2. The Lode Mining Claim is located in the Section(s) 8, T 2 S, R 12 E, Gila and Salt River Base and Meridian, Pinal County, Arizona.

3. The corner, center-line, and location monuments are made up of wooden posts at least 4 feet long and marked with metal tags.

4. Each claim is 1500' long and 600' wide. Exceptions, including details of distances and bearings, are provided on Location Notices.

5. All claims are tied into the surveyed southeast corner of Section 6, Township 2S, Range 12 E, Gila and Salt River Base and Meridian. For example, the northwest corner of the MF 1 Lode Claim lies approximately 3786 feet north and 2599 feet west of said monument.



APR 30 11 20

When recorded, return to:  
 Bronco Creek Exploration, Inc  
 1815 E. Winsett St.  
 Tucson, AZ 85719

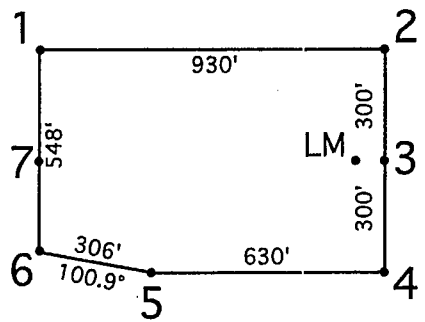
**LOCATION NOTICE FOR LODE MINING CLAIM**

NOTICE IS HEREBY GIVEN that the MF 29 lode mining claim has been located by \_\_\_\_\_  
Bronco Creek Exploration, Inc. whose current mailing address is 1815 E. Winsett St., Tucson, Arizona 85719.

RECEIVED  
 B.L.M.  
 AZ STATE OFFICE  
 2008 APR 14 A 9:08  
 PHOENIX, ARIZONA  
 BLM  
 Date  
 Stamp

The general course of this claim is east-west and it is situated in Pinal County, Arizona. This claim is irregular in shape, and has a maximum length of 930 feet in length along its northern margin and has a maximum width of 600 feet along its eastern margin. The locations of the monuments which mark the corners of the claim are as follows (coordinates in UTM projection, NAD 27 datum):

Location Monument:	487652E	3681845N
Monument 1:	487384E	3681937N
Monument 2:	487667E	3681937N
Monument 3:	487667E	3681845N
Monument 4:	487667E	3681754N
Monument 5:	487475E	3681754N
Monument 6:	487384E	3681770N
Monument 7:	487384E	3681845N



The location monument on which this notice is posted is situated approximately 50 feet west of Monument # 3 and lies within Section 8, Township 2S, Range 12E, Gila Salt River Base and Meridian, Arizona and this claim encompasses portions of the following quarter section (s), section (s), Township (s) and Range (s) NE1/4 of Sec 8, T2S, R12E Gila Salt River Base and Meridian, Arizona.

The locality of this claim with reference to some natural object or permanent monument and additional information (if any) concerning its locality are as follows: The Northwest corner of the claim with reference to a permanent monument is: 70 feet South and 3690 feet East from the Southwest corner of Section 5 T2S R12E.

DATED AND POSTED on the ground this 19 day of January, 2008.

LOCATOR (s) David Maher  
 David Maher  
 Agent for: Bronco Creek Exploration, Inc.

APR 30 11 29

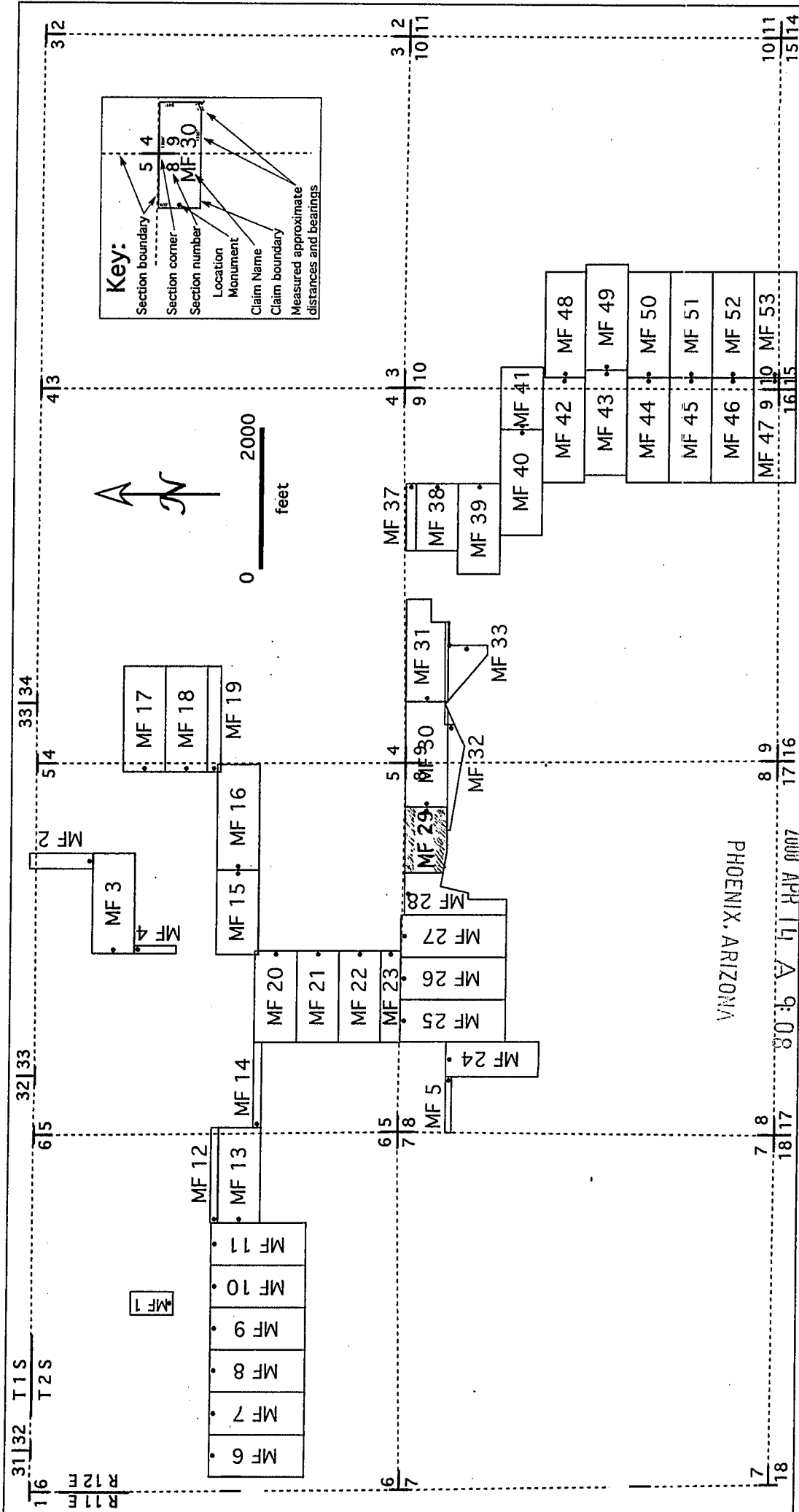
# LODE MINING CLAIM MAP

(This map must be attached to Location Notice)

## Map of the MF 29 Lode

Map was prepared from an actual field survey of said Lode Claim and attached to and hereby made a part of the Location Notice.

- Name and address of Locator of Claim: *Bronco Creek Exploration Inc.*  
1851 E Winsett St.  
Tucson, AZ 85719
- The Lode Mining Claim is located in the Section(s), 8, T 2 S, R 12 E, Gila and Salt River Base and Meridian, Pinal County, Arizona.
- The corner, center-line, and location monuments are made up of wooden posts at least 4 feet long and marked with metal tags.
- Each claim is 1500' long and 600' wide. Exceptions, including details of distances and bearings, are provided on Location Notices.
- All claims are tied into the surveyed southeast corner of Section 6, Township 2S, Range 12 E, Gila and Salt River Base and Meridian. For example, the northwest corner of the MF 1 Lode Claim lies approximately 3786 feet north and 2599 feet west of said monument.



PHOENIX, ARIZONA  
 RECEIVED  
 B.L.M. AZ STATE OFFICE  
 2008 APR 14 A 9:08

ARC 391129

When recorded, return to:  
 Bronco Creek Exploration, Inc  
 1815 E. Winsett St.  
 Tucson, AZ 85719

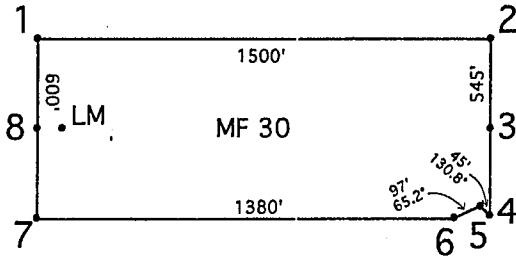
**LOCATION NOTICE FOR LODE MINING CLAIM**

NOTICE IS HEREBY GIVEN that the **MF 30** lode mining claim has been located by \_\_\_\_\_  
**Bronco Creek Exploration, Inc.** whose current mailing address is 1815 E. Winsett St., Tucson, Arizona 85719.

RECEIVED  
 B.L.M. AZ STATE OFFICE  
 PHOENIX, ARIZONA  
 2008 APR 14 A 9:08  
 BLM Date Stamp

The general course of this claim is east-west and it is situated in Pinal County, Arizona. This claim is irregular in shape, and has a maximum length of 1500 feet in length along its northern margin and has a maximum width of 600 feet along its western margin. The locations of the monuments which mark the corners of the claim are as follows (coordinates in UTM projection, NAD 27 datum):

Location Monument:	487682E	3681845N
Monument 1:	487667E	3681937N
Monument 2:	488124E	3681937N
Monument 3:	488124E	3681845N
Monument 4:	488124E	3681754N
Monument 5:	488115E	3681766N
Monument 6:	488088E	3681754N
Monument 7:	487667E	3681754N
Monument 8:	487667E	3681845N



The location monument on which this notice is posted is situated approximately 50 feet east of Monument # 8 and lies within Section 8, Township 2S, Range 12E, Gila Salt River Base and Meridian, Arizona and this claim encompasses portions of the following quarter section (s), section (s), Township (s) and Range (s)

NE1/4 of Sec 8 and the NW1/4 of Sec 9, T2S, R12E

Gila Salt River Base and Meridian, Arizona.

The locality of this claim with reference to some natural object or permanent monument and additional information (if any) concerning its locality are as follows: The Northwest corner of the claim with reference to a permanent monument is:

**70 feet South and 4620 feet East from the Southwest corner of Section 5 T2S R12E.**

DATED AND POSTED on the ground this 19 day of January, 2008.

LOCATOR (s) David Maher  
 David Maher  
 Agent for: Bronco Creek Exploration, Inc.

APR 30 11 30



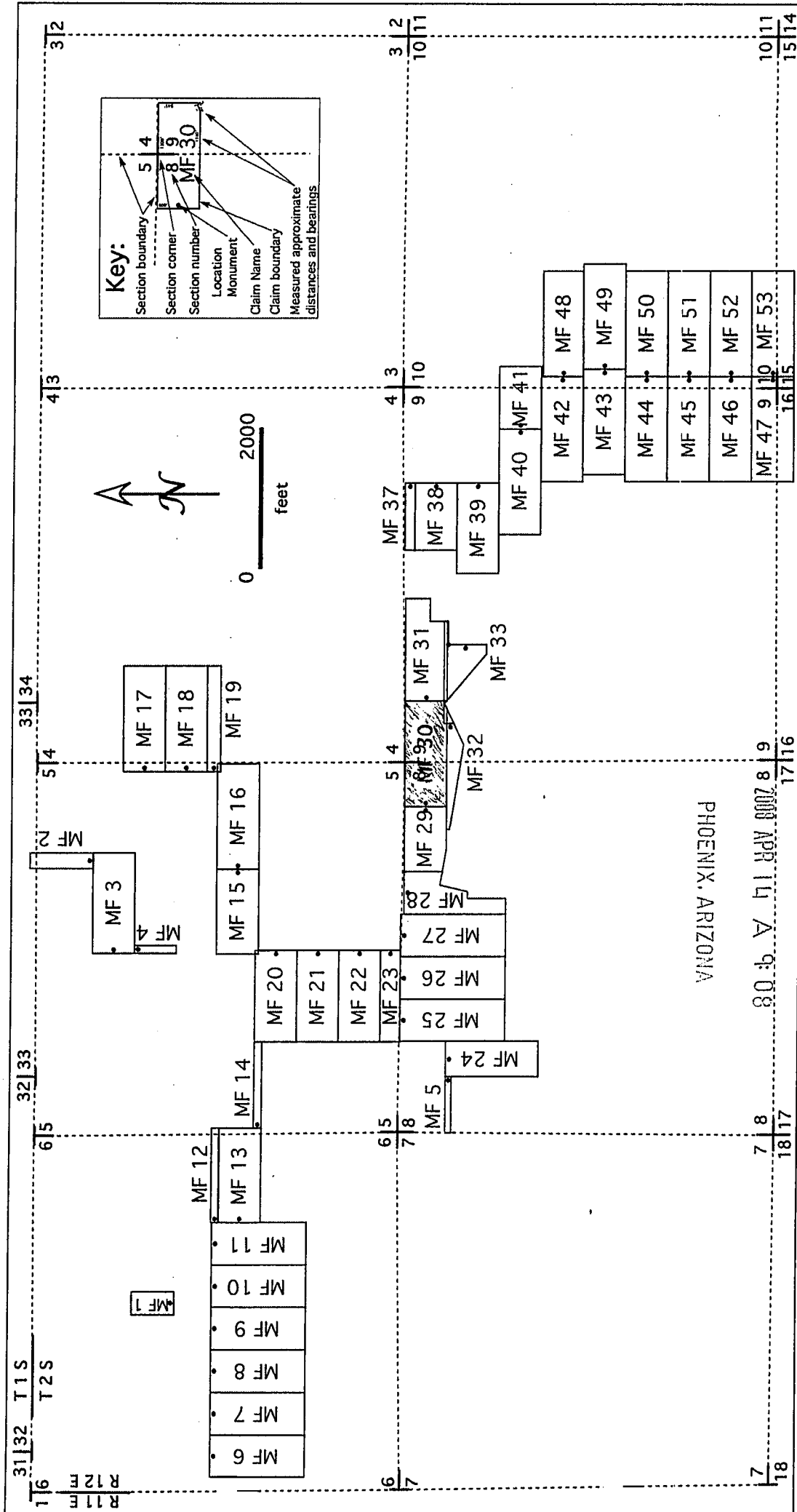
# LODE MINING CLAIM MAP

(This map must be attached to Location Notice)

## Map of the MF 30 Lode

Map was prepared from an actual field survey of said Lode Claim and attached to and hereby made a part of the Location Notice.

- Name and address of Locator of Claim: **Bronco Creek Exploration Inc.**  
1851 E Winsett St.  
Tucson, AZ 85719
- The Lode Mining Claim is located in the Section(s), 8 and 9, T 2 S, R 12 E, Gila and Salt River Base and Meridian, Pinal County, Arizona.
- The corner, center-line, and location monuments are made up of wooden posts at least 4 feet long and marked with metal tags.
- Each claim is 1500' long and 600' wide. Exceptions, including details of distances and bearings, are provided on Location Notices.
- All claims are tied into the surveyed southeast corner of Section 6, Township 2S, Range 12 E, Gila and Salt River Base and Meridian. For example, the northwest corner of the MF 1 Lode Claim lies approximately 3786 feet north and 2599 feet west of said monument.



806 A 14 08  
2008 APR 14 8 19

RECEIVED  
3:11 P.M. AZ STATE OFFICE

MF 391130

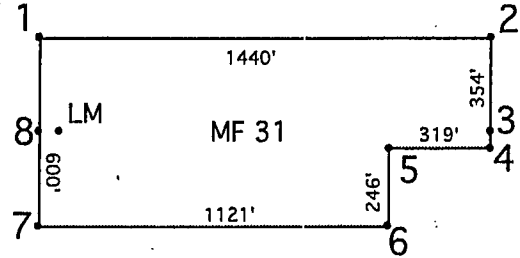
**LOCATION NOTICE FOR LODE MINING CLAIM**

NOTICE IS HEREBY GIVEN that the MF 31 lode mining claim has been located by \_\_\_\_\_  
Bronco Creek Exploration, Inc. whose current mailing address is 1815 E. Winsett St., Tucson, Arizona 85719.

RECEIVED  
 B.L.M. AZ STATE OFFICE  
 2008 APR 14 A 9:07  
 PHOENIX, ARIZONA  
 BLM  
 Date  
 Stamp

The general course of this claim is east-west and it is situated in Pinal County, Arizona. This claim is irregular in shape, and has a maximum length of 1440 feet in length along its northern margin and has a maximum width of 600 feet along its western margin. The locations of the monuments which mark the corners of the claim are as follows (coordinates in UTM projection, NAD 27 datum):

Location Monument:	488139E	3681845N
Monument 1:	488124E	3681937N
Monument 2:	488563E	3681937N
Monument 3:	488563E	3681845N
Monument 4:	488563E	3681829N
Monument 5:	488466E	3681829N
Monument 6:	488466E	3681754N
Monument 7:	488124E	3681754N
Monument 8:	488124E	3681845N



The location monument on which this notice is posted is situated approximately 50 feet east of Monument # 8 and lies within Section 9, Township 2S, Range 12E, Gila Salt River Base and Meridian, Arizona and this claim encompasses portions of the following quarter section (s), section (s), Township (s) and Range (s) NW1/4 of Sec 9, T2S, R12E Gila Salt River Base and Meridian, Arizona.

The locality of this claim with reference to some natural object or permanent monument and additional information (if any) concerning its locality are as follows: The Northwest corner of the claim with reference to a permanent monument is:

**70 feet South and 6120 feet East from the Southwest corner of Section 5 T2S R12E.**

DATED AND POSTED on the ground this 19 day of January, 2008.

LOCATOR (s) David Maher

David Maher  
 Agent for: Bronco Creek Exploration, Inc.

MS 391131

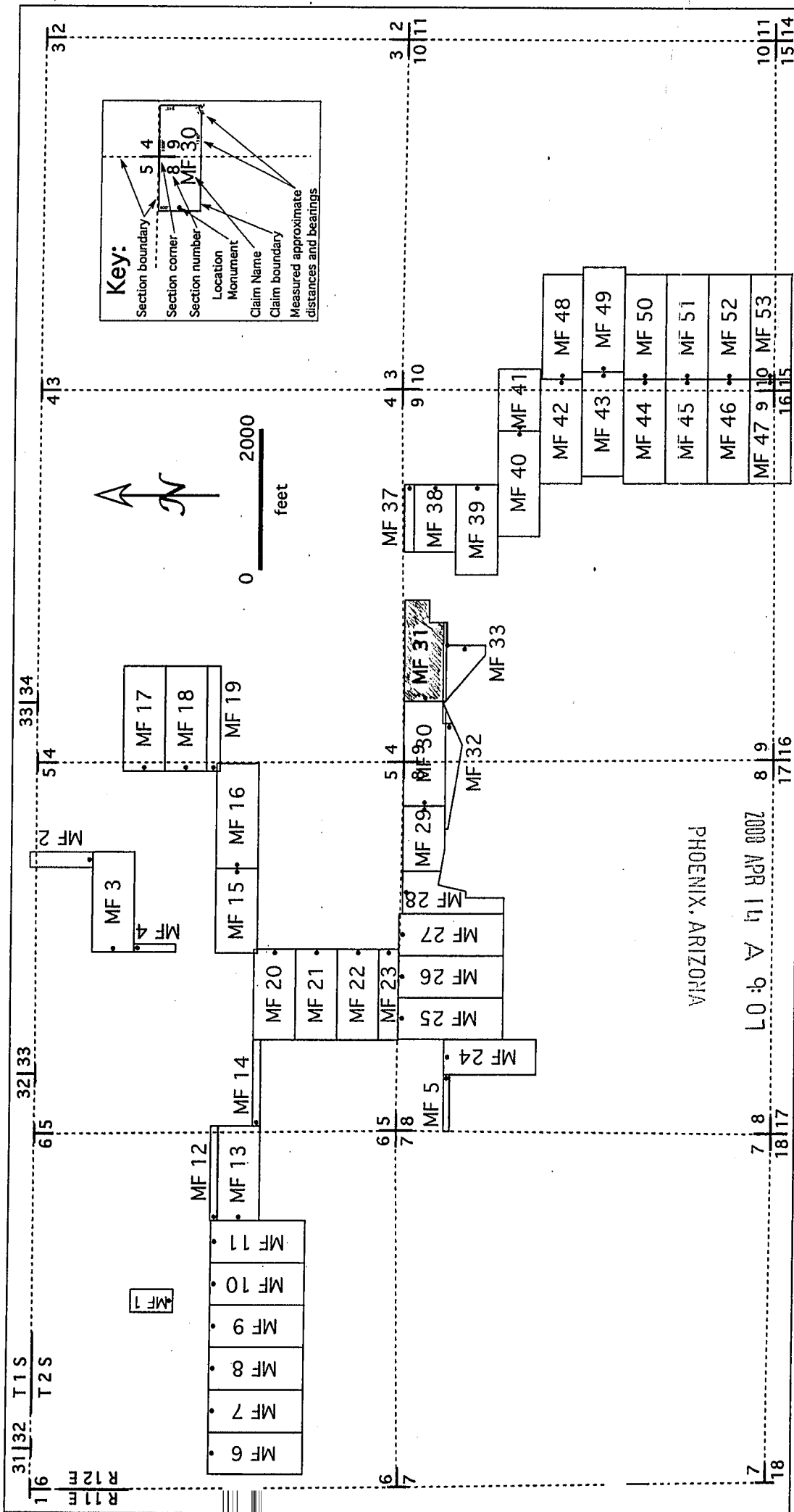
# LODE MINING CLAIM MAP

(This map must be attached to Location Notice)

## Map of the MF31 Lode

Map was prepared from an actual field survey of said Lode Claim and attached to and hereby made a part of the Location Notice.

- Name and address of Locator of Claim: **Bronco Creek Exploration Inc.**  
1851 E Winsett St.  
Tucson, AZ 85719
- The Lode Mining Claim is located in the Section(s) 9, T 2 S, R 12 E, Gila and Salt River Base and Meridian, Pinal County, Arizona.
- The corner, center-line, and location monuments are made up of wooden posts at least 4 feet long and marked with metal tags.
- Each claim is 1500' long and 600' wide. Exceptions, including details of distances and bearings, are provided on Location Notices.
- All claims are tied into the surveyed southeast corner of Section 6, Township 2S, Range 12 E, Gila and Salt River Base and Meridian. For example, the northwest corner of the MF 1 Lode Claim lies approximately 3786 feet north and 2599 feet west of said monument.



AMC 391131

When recorded, return to:  
 Bronco Creek Exploration, Inc  
 1815 E. Winsett St.  
 Tucson, AZ 85719

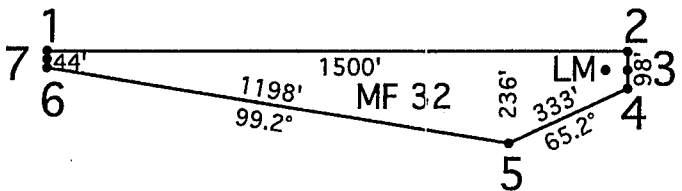
**LOCATION NOTICE FOR LODE MINING CLAIM**

NOTICE IS HEREBY GIVEN that the MF 32 lode mining claim has been located by \_\_\_\_\_  
Bronco Creek Exploration, Inc. whose current mailing address is 1815 E. Winsett St., Tucson, Arizona 85719.

RECEIVED  
 B.L.M. AZ STATE OFFICE  
 2008 APR 14 A 9:01  
 PHOENIX, ARIZONA  
 BLM  
 Date  
 Stamp

The general course of this claim is east-west and it is situated in Pinal County, Arizona. This claim is irregular in shape, and has a maximum length of 1500 feet in length along its northern margin and has a maximum width of 236 feet along its middle. The locations of the monuments which mark the corners of the claim are as follows (coordinates in UTM projection, NAD 27 datum):

Location Monument:	488010E	3681739N
Monument 1:	487568E	3681754N
Monument 2:	488025E	3681754N
Monument 3:	488025E	3681739N
Monument 4:	488025E	3681724N
Monument 5:	487933E	3681682N
Monument 6:	487568E	3681740N
Monument 7:	487568E	3681747N



The location monument on which this notice is posted is situated approximately 50 feet west of Monument # 3 and lies within Section 9, Township 2S, Range 12E, Gila Salt River Base and Meridian, Arizona and this claim encompasses portions of the following quarter section (s), section (s), Township (s) and Range (s) NE1/4 of Sec 8 and the NW1/4 of Sec 9, T2S, R12E Gila Salt River Base and Meridian, Arizona.

The locality of this claim with reference to some natural object or permanent monument and additional information (if any) concerning its locality are as follows: The Northwest corner of the claim with reference to a permanent monument is: 670 feet South and 4295 feet East from the Southwest corner of Section 5 T2S R12E.

DATED AND POSTED on the ground this 19 day of January, 2008.

LOCATOR (s) David Maher

David Maher  
 Agent for: Bronco Creek Exploration, Inc.

NR 391132

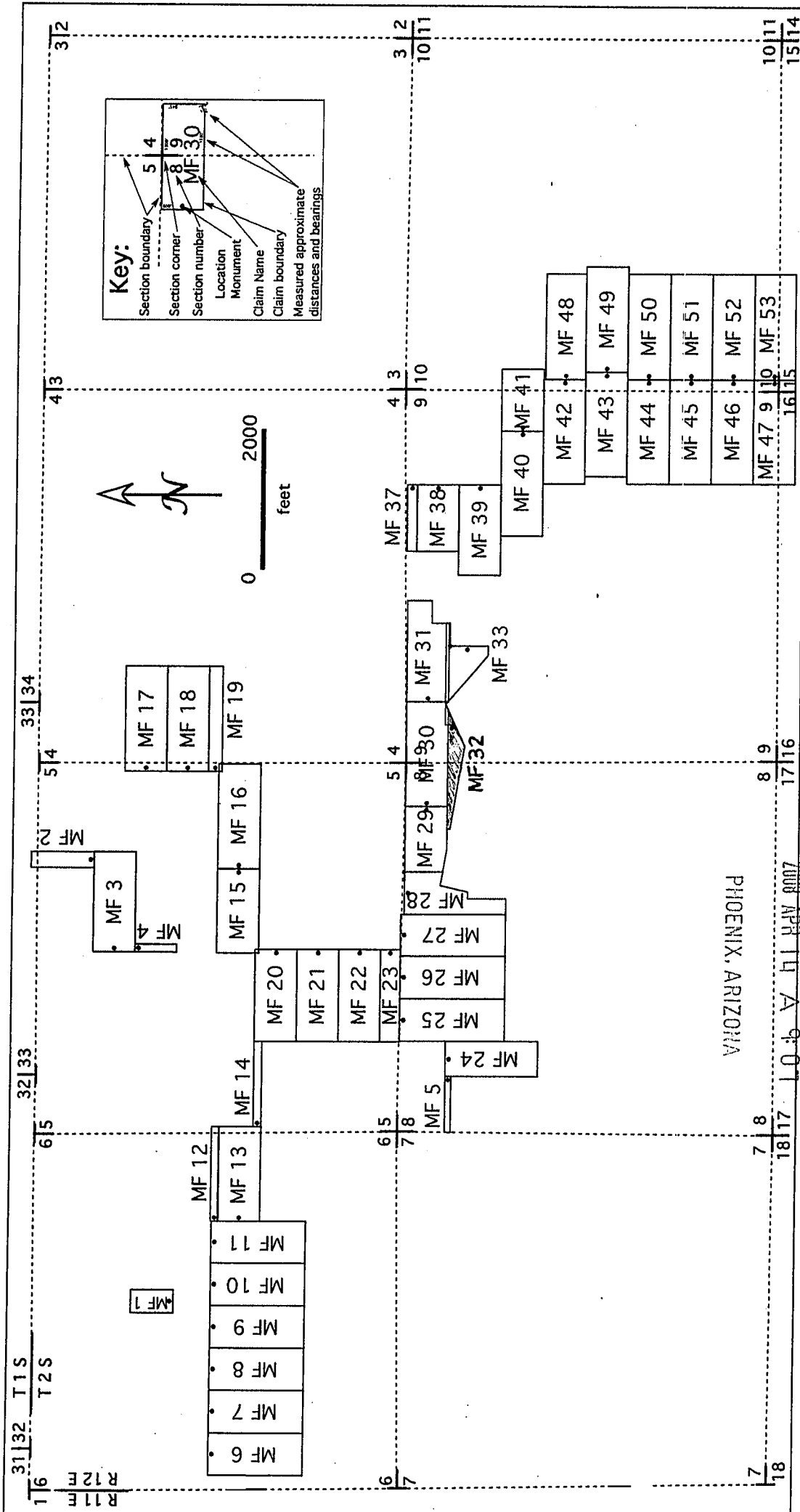
# LODE MINING CLAIM MAP

(This map must be attached to Location Notice)

## Map of the MF32 Lode

Map was prepared from an actual field survey of said Lode Claim and attached to and hereby made a part of the Location Notice.

1. Name and address of Locator of Claim: **Bronco Creek Exploration Inc.**  
1851 E Winsett St.  
Tucson, AZ 85719
2. The Lode Mining Claim is located in the Section(s) 9, 8, T 2 S, R 12 E, Gila and Salt River Base and Meridian, Pinal County, Arizona.
3. The corner, center-line, and location monuments are made up of wooden posts at least 4 feet long and marked with metal tags.
4. Each claim is 1500' long and 600' wide. Exceptions, including details of distances and bearings, are provided on Location Notices.
5. All claims are tied into the surveyed southeast corner of Section 6, Township 2S, Range 12 E, Gila and Salt River Base and Meridian. For example, the northwest corner of the MF 1 Lode Claim lies approximately 3786 feet north and 2599 feet west of said monument.



PHOENIX, ARIZONA  
2008 APR 14 9 06 AM  
RECEIVED  
BLM AZ STATE OFFICE

ANB 391132



When recorded, return to:  
 Bronco Creek Exploration, Inc  
 1815 E. Winsett St.  
 Tucson, AZ 85719

**LOCATION NOTICE FOR LODE MINING CLAIM**

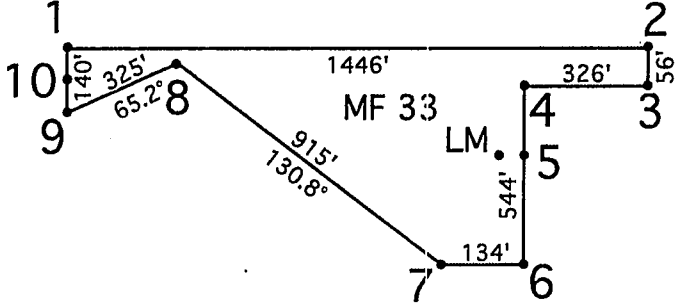
NOTICE IS HEREBY GIVEN that the MF 33 lode mining claim has been located by \_\_\_\_\_  
Bronco Creek Exploration, Inc. whose current mailing address is 1815 E. Winsett St., Tucson, Arizona 85719.

RECEIVED  
 U.S. BUREAU OF LAND MANAGEMENT  
 PHOENIX, ARIZONA  
 2008 APR 14 A 9:00  
 BLM  
 Date  
 Stamp

The general course of this claim is east-west and it is situated in Pinal County, Arizona. This claim is irregular in shape, and has a maximum length of 1446 feet in length along its northern margin and has a maximum width of 600 feet along its middle. The locations of the monuments which mark the corners of the claim are as follows (coordinates in UTM projection, NAD 27 datum):

Location Monument: 488352E 3681676N

- Monument 1: 488025E 3681767N
- Monument 2: 488466E 3681767N
- Monument 3: 488466E 3681750N
- Monument 4: 488367E 3681750N
- Monument 5: 488367E 3681676N
- Monument 6: 488367E 3681584N
- Monument 7: 488326E 3681584N
- Monument 8: 488115E 3681766N
- Monument 9: 488025E 3681724N
- Monument 10: 488025E 3681745N



The location monument on which this notice is posted is situated approximately 50 feet west of Monument # 3 and lies within Section 9, Township 2S, Range 12E, Gila Salt River Base and Meridian, Arizona and this claim encompasses portions of the following quarter section (s), section (s), Township (s) and Range (s) NW1/4 of Sec 9, T2S, R12E Gila Salt River Base and Meridian, Arizona.

The locality of this claim with reference to some natural object or permanent monument and additional information (if any) concerning its locality are as follows: The Northwest corner of the claim with reference to a permanent monument is: 626 feet South and 5795 feet East from the Southwest corner of Section 5 T2S R12E.

DATED AND POSTED on the ground this 19 day of January, 2008.

LOCATOR (s) David Maher  
 David Maher  
 Agent for: Bronco Creek Exploration, Inc.

MC 391133

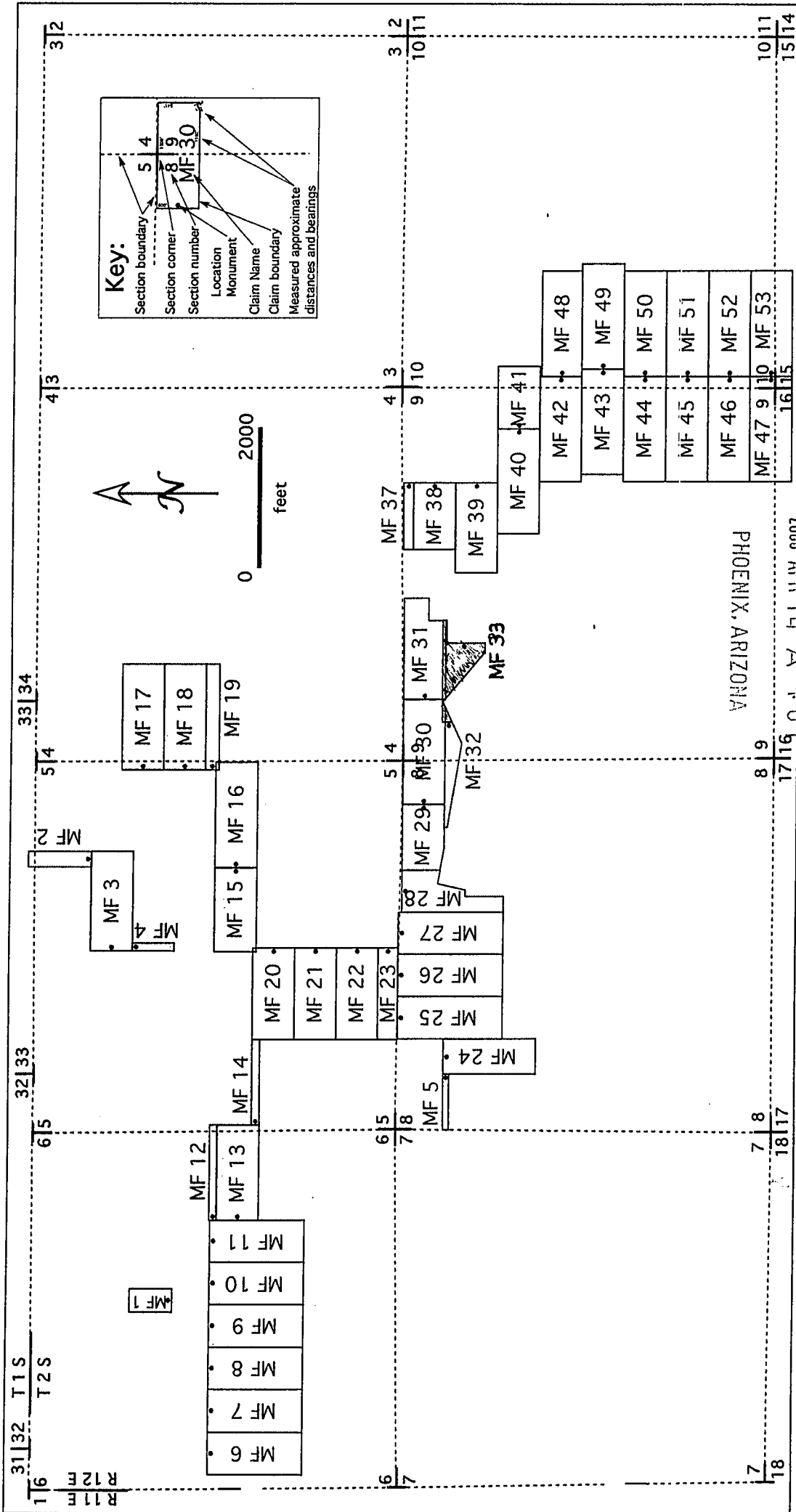
# LODE MINING CLAIM MAP

(This map must be attached to Location Notice)

## Map of the MF33 Lode

Map was prepared from an actual field survey of said Lode Claim and attached to and hereby made a part of the Location Notice.

- Name and address of Locator of Claim: *Bronco Creek Exploration Inc.*  
1851 E Winsett St.  
Tucson, AZ 85719
- The Lode Mining Claim is located in the Section(s) 9, T 2 S, R 12 E, Gila and Salt River Base and Meridian, Pinal County, Arizona.
- The corner, center-line, and location monuments are made up of wooden posts at least 4 feet long and marked with metal tags.
- Each claim is 1500' long and 600' wide. Exceptions, including details of distances and bearings, are provided on Location Notices.
- All claims are tied into the surveyed southeast corner of Section 6, Township 2S, Range 12 E, Gila and Salt River Base and Meridian. For example, the northwest corner of the MF 1 Lode Claim lies approximately 3786 feet north and 2599 feet west of said monument.



RECEIVED  
 B.L.M. AZ STATE OFFICE  
 2009 APR 14 A 9:07  
 PHOENIX, ARIZONA

MF 391133

When recorded, return to:  
Bronco Creek Exploration, Inc  
1815 E. Winsett St.  
Tucson, AZ 85719

RECEIVED  
B.L.M. AT STATE OFFICE  
2008 APR 14 A 9:07  
PHOENIX, ARIZONA

**LOCATION NOTICE FOR LODE MINING CLAIM**

NOTICE IS HEREBY GIVEN that the MF 37 lode mining claim has been located by \_\_\_\_\_  
Bronco Creek Exploration, Inc. whose current mailing address is 1815 E. Winsett St., Tucson, Arizona 85719.


BLM  
Date  
Stamp

The general course of this claim is east-west and it is situated in Pinal County, Arizona. This claim is 950 feet in length and 140 feet in width. This claim runs from the location monument on which this location notice is posted approximately 900 feet in a west direction to the west end line and 50 feet in a east direction to the east end line. This claim is marked by six monuments, one at each corner and one at the center of each end line of the claim.

The location monument on which this notice is posted is situated within Section 9, Township 2S, Range 12E, Gila Salt River Base and Meridian, Arizona and this claim encompasses portions of the following quarter section (s), section (s), Township (s) and Range (s) NE1/4 of Sec 9, T2S, R12E \_\_\_\_\_  
Gila Salt River Base and Meridian, Arizona.

The locality of this claim with reference to some natural object or permanent monument and additional information (if any) concerning its locality are as follows: The Northwest corner of the claim with reference to a permanent monument is: 52 feet South and 8254 feet East from the Southwest corner of Section 5 T2S R12E.

DATED AND POSTED on the ground this 19 day of January, 2008.

LOCATOR (s)   
David Maher  
Agent for: Bronco Creek Exploration, Inc.

Form MCF100  
Revised July 2005

AND 391134

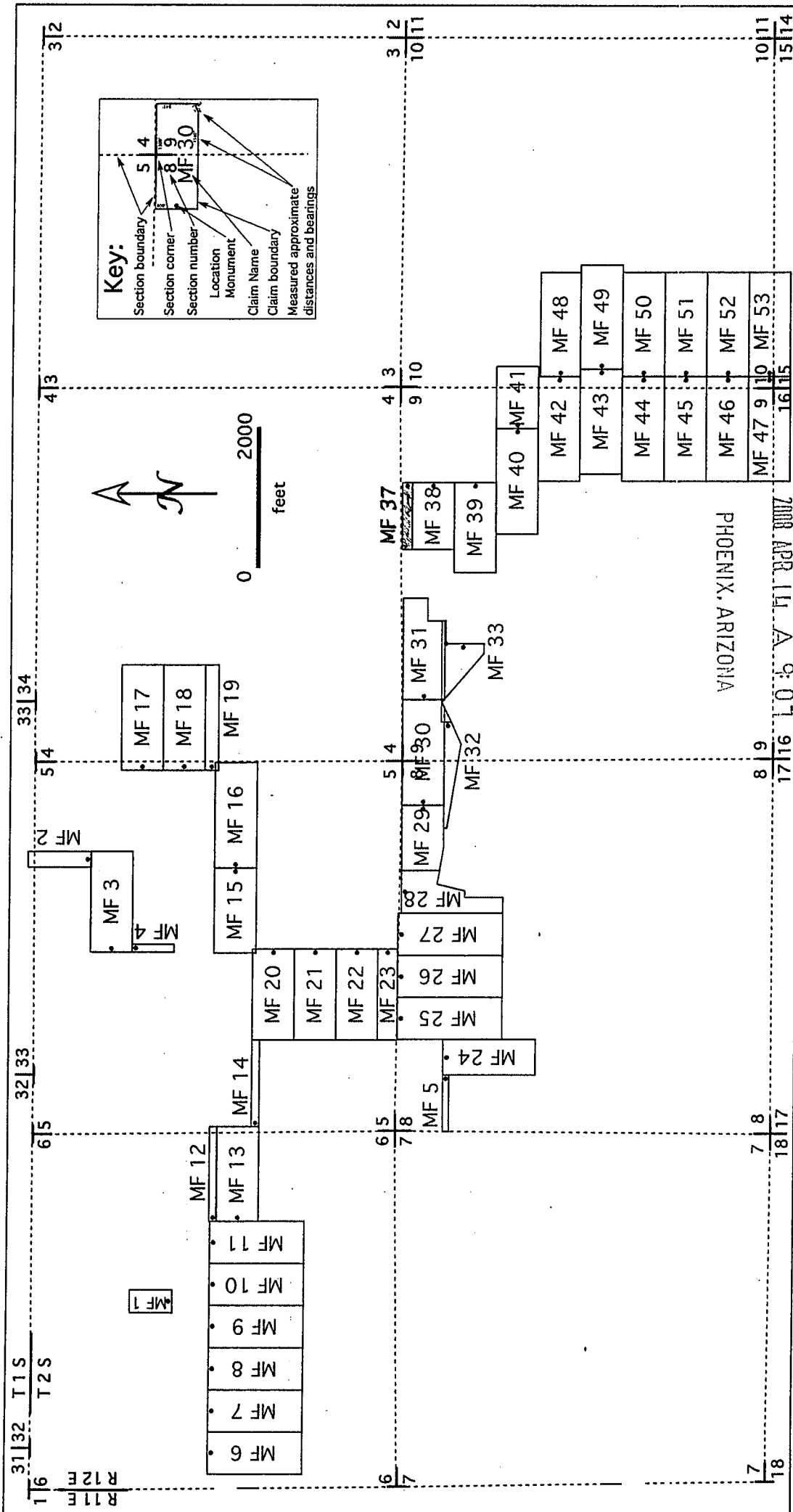
# LODE MINING CLAIM MAP

(This map must be attached to Location Notice)

## Map of the MF37 Lode

Map was prepared from an actual field survey of said Lode Claim and attached to and hereby made a part of the Location Notice.

- Name and address of Locator of Claim: *Bronco Creek Exploration Inc.*  
1851 E Winsett St.  
Tucson, AZ 85719
- The Lode Mining Claim is located in the Section(s) 9, T 2 S, R 12 E, Gila and Salt River Base and Meridian, Pinal County, Arizona.
- The corner, center-line, and location monuments are made up of wooden posts at least 4 feet long and marked with metal tags.
- Each claim is 1500' long and 600' wide. Exceptions, including details of distances and bearings, are provided on Location Notices.
- All claims are tied into the surveyed southeast corner of Section 6, Township 2S, Range 12 E, Gila and Salt River Base and Meridian. For example, the northwest corner of the MF 1 Lode Claim lies approximately 3786 feet north and 2599 feet west of said monument.



RECEIVED  
B.L.M. AZ STATE OFFICE

APR 14 1907

When recorded, return to:  
Bronco Creek Exploration, Inc  
1815 E. Winsett St.  
Tucson, AZ 85719

**LOCATION NOTICE FOR LODE MINING CLAIM**

NOTICE IS HEREBY GIVEN that the MF 38 lode mining claim has been located by \_\_\_\_\_  
Bronco Creek Exploration, Inc. whose current mailing address is 1815 E. Winsett St., Tucson, Arizona 85719.

RECEIVED  
BLM. AZ STATE OFFICE  
2008 APR 14 A 9:07  
PHOENIX, ARIZONA  
BLM  
Date  
Stamp

The general course of this claim is east-west and it is situated in Pinal County, Arizona. This claim is 950 feet in length and 600 feet in width. This claim runs from the location monument on which this location notice is posted approximately 900 feet in a west direction to the west end line and 50 feet in a east direction to the east end line. This claim is marked by six monuments, one at each corner and one at the center of each end line of the claim.

The location monument on which this notice is posted is situated within Section 9, Township 2S, Range 12E, Gila Salt River Base and Meridian, Arizona and this claim encompasses portions of the following quarter section (s), section (s), Township (s) and Range (s) NE1/4 of Sec 9, T2S, R12E  
Gila Salt River Base and Meridian, Arizona.

The locality of this claim with reference to some natural object or permanent monument and additional information (if any) concerning its locality are as follows: The Northwest corner of the claim with reference to a permanent monument is:  
192 feet South and 8254 feet East from the Southwest corner of Section 5 T2S R12E.

DATED AND POSTED on the ground this 19 day of January, 2008.

LOCATOR (s) David Maher  
David Maher  
Agent for: Bronco Creek Exploration, Inc.

Form MCF100  
Revised July 2005

ENC 391135



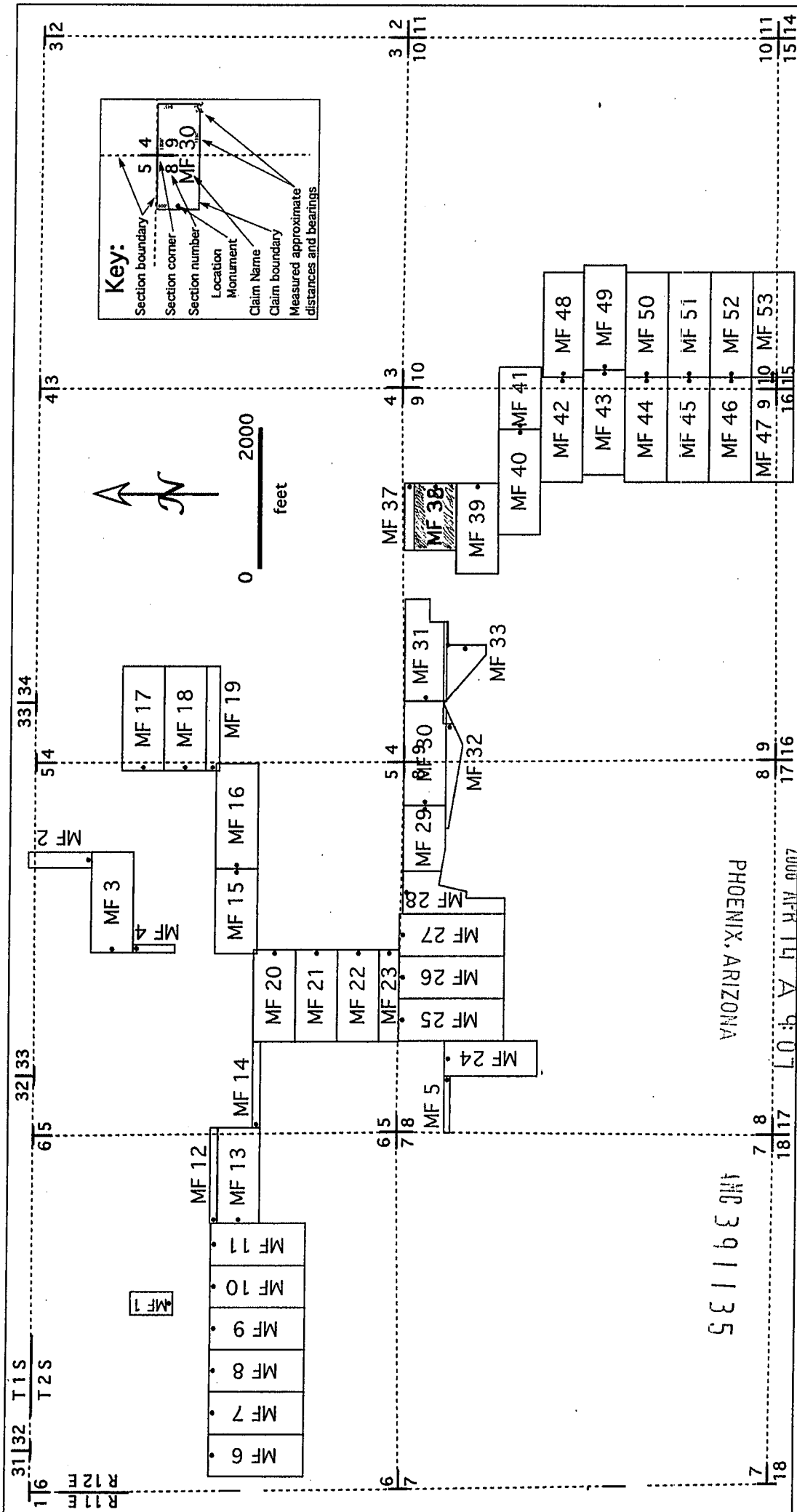
# LODE MINING CLAIM MAP

(This map must be attached to Location Notice)

## Map of the MF 38 Lode

Map was prepared from an actual field survey of said Lode Claim and attached to and hereby made a part of the Location Notice.

- Name and address of Locator of Claim: *Bronco Creek Exploration Inc.*  
1851 E Winsett St.  
Tucson, AZ 85719
- The Lode Mining Claim is located in the Section(s) 9, T 2 S, R 12 E, Gila and Salt River Base and Meridian, Pinal County, Arizona.
- The corner, center-line, and location monuments are made up of wooden posts at least 4 feet long and marked with metal tags.
- Each claim is 1500' long and 600' wide. Exceptions, including details of distances and bearings, are provided on Location Notices.
- All claims are tied into the surveyed southeast corner of Section 6, Township 2S, Range 12 E, Gila and Salt River Base and Meridian. For example, the northwest corner of the MF 1 Lode Claim lies approximately 3786 feet north and 2599 feet west of said monument.



When recorded, return to:  
Bronco Creek Exploration, Inc  
1815 E. Winsett St.  
Tucson, AZ 85719

**LOCATION NOTICE FOR LODE MINING CLAIM**

NOTICE IS HEREBY GIVEN that the MF 39 lode mining claim has been located by \_\_\_\_\_  
Bronco Creek Exploration, Inc. whose current mailing address is 1815 E. Winsett St., Tucson, Arizona 85719.


RECEIVED  
BLM  
AZ STATE OFFICE  
PHOENIX, ARIZONA  
2008 APR 14 A 9:06  
BLM  
Date  
Stamp

The general course of this claim is east-west and it is situated in Pinal County, Arizona. This claim is 1280 feet in length and 600 feet in width. This claim runs from the location monument on which this location notice is posted approximately 1230 feet in a west direction to the west end line and 50 feet in a east direction to the east end line. This claim is marked by six monuments, one at each corner and one at the center of each end line of the claim.

The location monument on which this notice is posted is situated within Section 9, Township 2S, Range 12E, Gila Salt River Base and Meridian, Arizona and this claim encompasses portions of the following quarter section (s), section (s), Township (s) and Range (s) NE1/4 of Sec 9, T2S, R12E  
Gila Salt River Base and Meridian, Arizona.

The locality of this claim with reference to some natural object or permanent monument and additional information (if any) concerning its locality are as follows: The Northwest corner of the claim with reference to a permanent monument is:  
**792 feet South and 7924 feet East from the Southwest corner of Section 5 T2S R12E.**

DATED AND POSTED on the ground this 19 day of January, 2008.

LOCATOR (s)   
David Maher  
Agent for: Bronco Creek Exploration, Inc.

Form MCF100  
Revised July 2005

AMC 391136

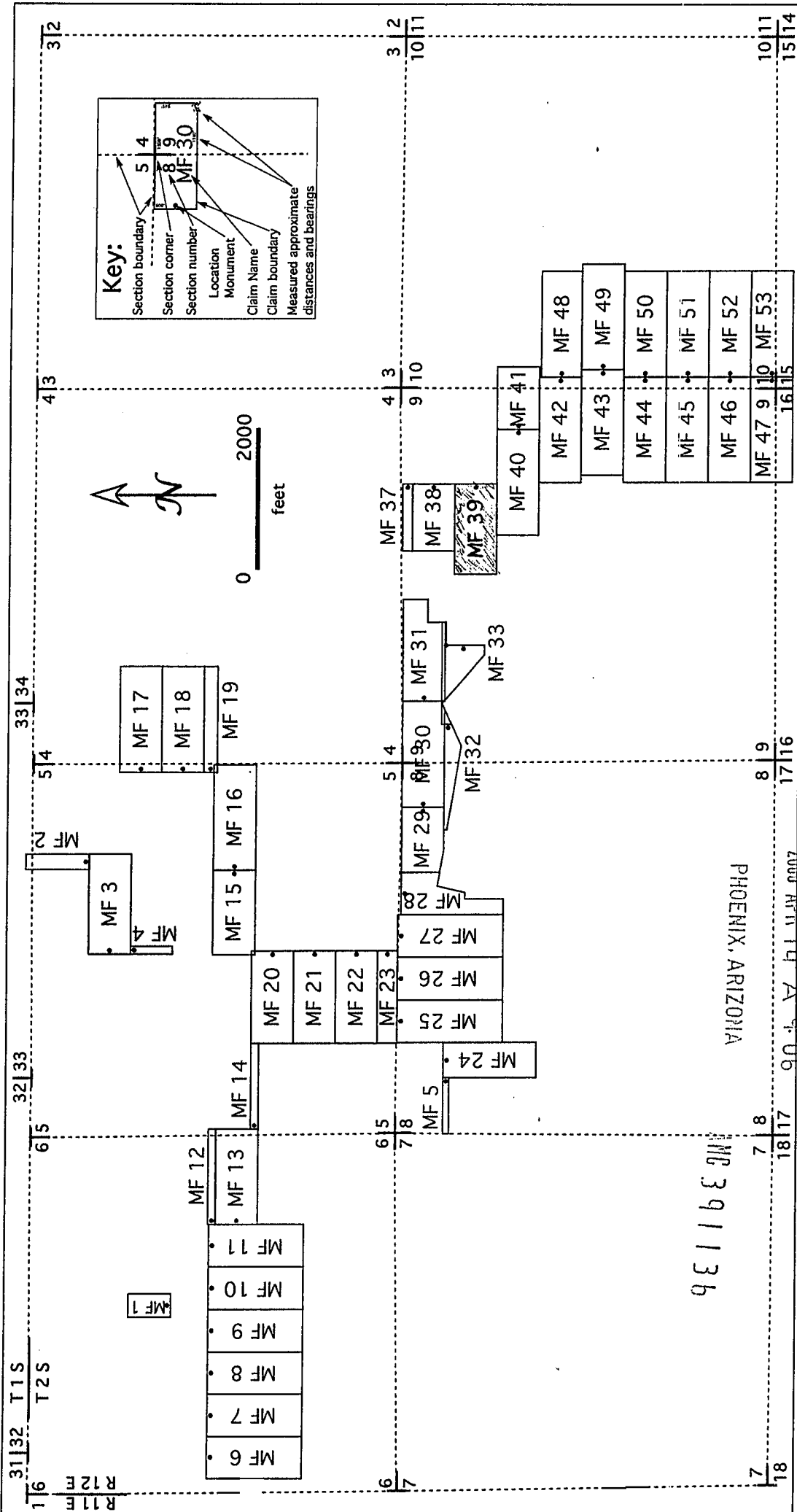
# LODE MINING CLAIM MAP

(This map must be attached to Location Notice)

## Map of the MF 39 Lode

Map was prepared from an actual field survey of said Lode Claim and attached to and hereby made a part of the Location Notice.

1. Name and address of Locator of Claim: *Bronco Creek Exploration Inc.*  
1351 E Winsett St.  
Tucson, AZ 85719
2. The Lode Mining Claim is located in the Section(s) 9, T 2 S, R 12 E, Gila and Salt River Base and Meridian, Pinal County, Arizona.
3. The corner, center-line, and location monuments are made up of wooden posts at least 4 feet long and marked with metal tags.
4. Each claim is 1500' long and 600' wide. Exceptions, including details of distances and bearings, are provided on Location Notices.
5. All claims are tied into the surveyed southeast corner of Section 6, Township 2S, Range 12 E, Gila and Salt River Base and Meridian. For example, the northwest corner of the MF 1 Lode Claim lies approximately 3786 feet north and 2599 feet west of said monument.



RECEIVED  
31 M. AZ STATE OFFICE  
2008 APR 14 A 9 06  
PHOENIX, ARIZONA



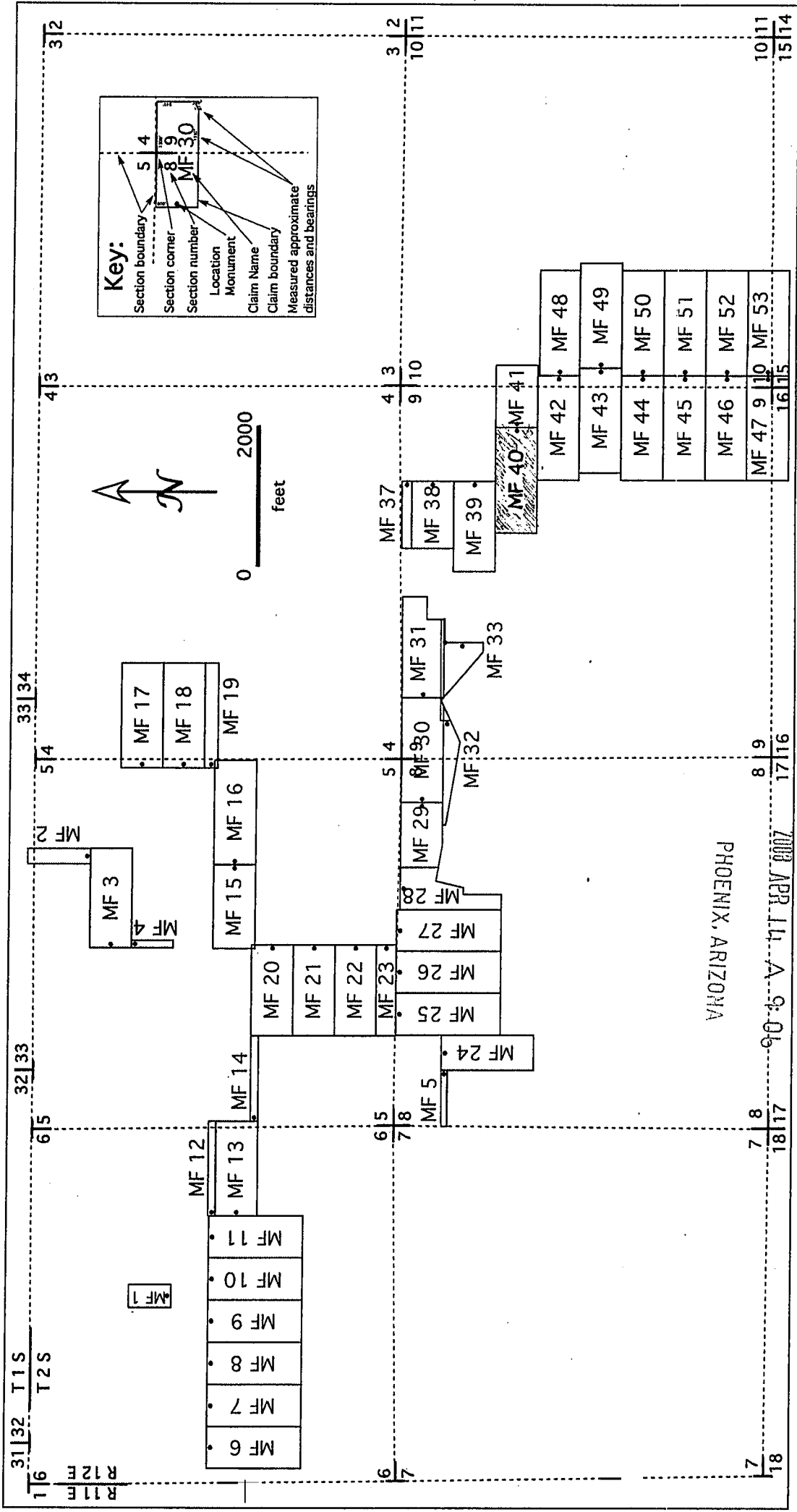
# LODE MINING CLAIM MAP

(This map must be attached to Location Notice)

## Map of the MF40 Lode

Map was prepared from an actual field survey of said Lode Claim and attached to and hereby made a part of the Location Notice.

1. Name and address of Locator of Claim: *Bronco Creek Exploration Inc.*  
1851 E Winslett St.  
Tucson, AZ 85719
2. The Lode Mining Claim is located in the Section(s), 9, T 2 S, R 12 E, Gila and Salt River Base and Meridian, Pinal County, Arizona.
3. The corner, center-line, and location monuments are made up of wooden posts at least 4 feet long and marked with metal tags.
4. Each claim is 1500' long and 600' wide. Exceptions, including details of distances and bearings, are provided on Location Notices.
5. All claims are tied into the surveyed southeast corner of Section 6, Township 2S, Range 12 E, Gila and Salt River Base and Meridian. For example, the northwest corner of the MF 1 Lode Claim lies approximately 3786 feet north and 2599 feet west of said monument.



RECEIVED  
B.L.M. AZ STATE OFFICE

AND 391137



When recorded, return to:  
Bronco Creek Exploration, Inc  
1815 E. Winsett St.  
Tucson, AZ 85719

**LOCATION NOTICE FOR LODE MINING CLAIM**

NOTICE IS HEREBY GIVEN that the MF 41 lode mining claim has been located by \_\_\_\_\_  
Bronco Creek Exploration, Inc. whose current mailing address is 1815 E. Winsett St., Tucson, Arizona 85719.

RECEIVED  
BLM, AZ STATE OFFICE  
2008 APR 14 A 9:06  
PHOENIX, ARIZONA  
BLM  
Date  
Stamp

The general course of this claim is east-west and it is situated in Pinal County, Arizona. This claim is 890 feet in length and 600 feet in width. This claim runs from the location monument on which this location notice is posted approximately 50 feet in a west direction to the west end line and 840 feet in a east direction to the east end line. This claim is marked by six monuments, one at each corner and one at the center of each end line of the claim.

The location monument on which this notice is posted is situated within Section 9, Township 2S, Range 12E, Gila Salt River Base and Meridian, Arizona and this claim encompasses portions of the following quarter section (s), section (s), Township (s) and Range (s) NE1/4 of Sec 9 and the NW1/4 of Sec10, T2S, R12E Gila Salt River Base and Meridian, Arizona.

The locality of this claim with reference to some natural object or permanent monument and additional information (if any) concerning its locality are as follows: The Northwest corner of the claim with reference to a permanent monument is: 1392 feet South and 8476 feet East from the Southwest corner of Section 5 T2S R12E.

DATED AND POSTED on the ground this 19 day of January, 2008.

LOCATOR (s) David Maher  
David Maher  
Agent for: Bronco Creek Exploration, Inc.

Form MCF100  
Revised July 2005

440391138

# LODE MINING CLAIM MAP

(This map must be attached to Location Notice)

## Map of the MF41 Lode

Map was prepared from an actual field survey of said Lode Claim and attached to and hereby made a part of the Location Notice.

**Bronco Creek Exploration Inc.**

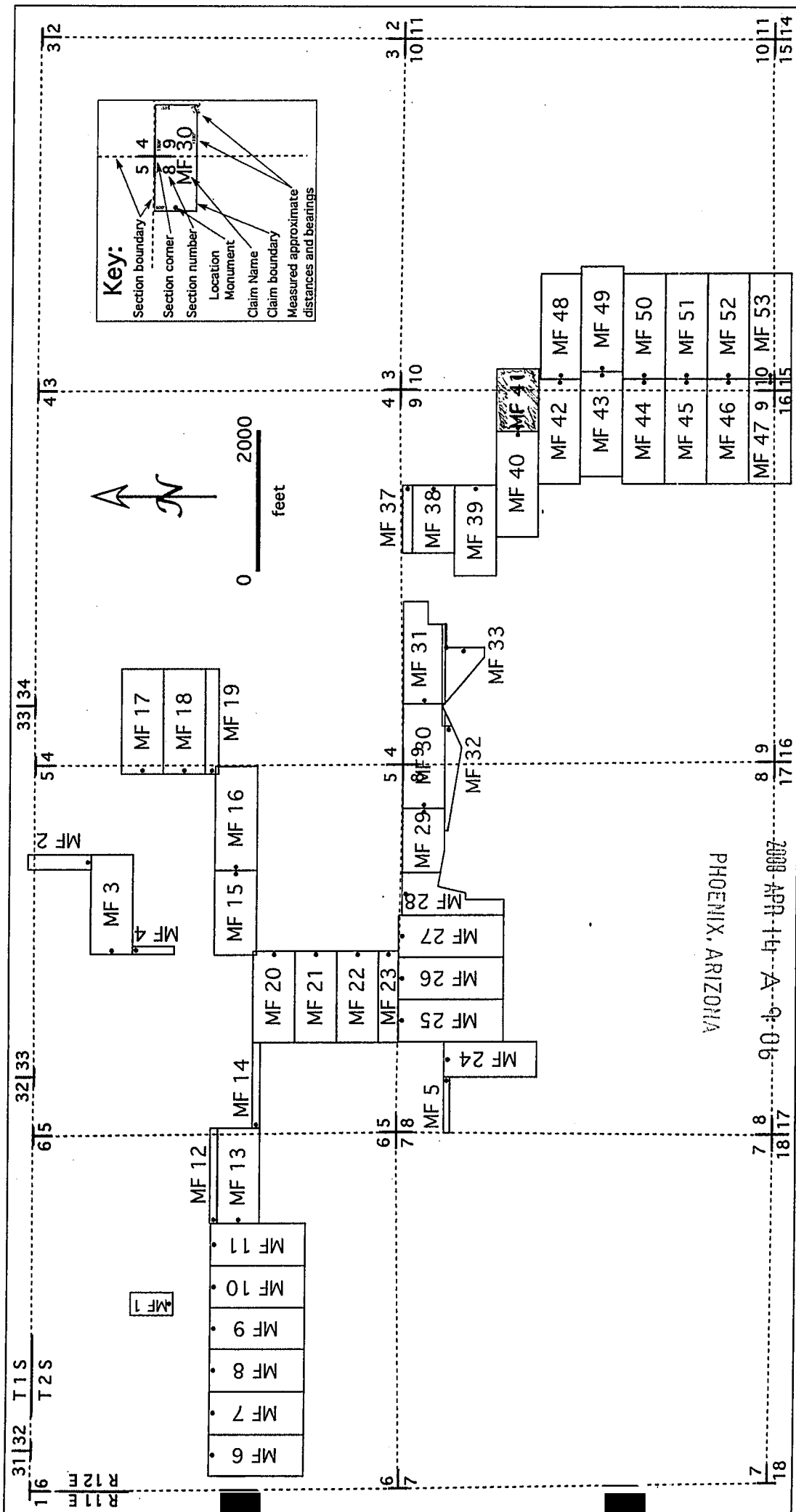
1. Name and address of Locator of Claim: **1851 E Winsett St.  
Tucson, AZ 85719**

2. The Lode Mining Claim is located in the Section(s), 9, 10, T 2 S, R 12 E, Gila and Salt River Base and Meridian, Pinal County, Arizona.

3. The corner, center-line, and location monuments are made up of wooden posts at least 4 feet long and marked with metal tags.

4. Each claim is 1500' long and 600' wide. Exceptions, including details of distances and bearings, are provided on Location Notices.

5. All claims are tied into the surveyed southeast corner of Section 6, Township 2S, Range 12 E, Gila and Salt River Base and Meridian. For example, the northwest corner of the MF 1 Lode Claim lies approximately 3786 feet north and 2599 feet west of said monument.



RECEIVED  
D.L.M. AZ STATE OFFICE  
2008 APR 14 9:06 AM  
PHOENIX, ARIZONA

MS 391130

When recorded, return to:  
Bronco Creek Exploration, Inc  
1815 E. Winsett St.  
Tucson, AZ 85719

**LOCATION NOTICE FOR LODE MINING CLAIM**

NOTICE IS HEREBY GIVEN that the MF 42 lode mining claim has been located by \_\_\_\_\_  
Bronco Creek Exploration, Inc. whose current mailing address is 1815 E. Winsett St., Tucson, Arizona 85719.

RECEIVED  
B.L.M. - AZ STATE OFFICE  
2008 APR 14 A 9:06  
PHOENIX, ARIZONA  
BLM  
Date  
Stamp

The general course of this claim is east-west and it is situated in Pinal County, Arizona. This claim is 1500 feet in length and 600 feet in width. This claim runs from the location monument on which this location notice is posted approximately 1450 feet in a west direction to the west end line and 50 feet in a east direction to the east end line. This claim is marked by six monuments, one at each corner and one at the center of each end line of the claim.


The location monument on which this notice is posted is situated within Section 10, Township 2S, Range 12E, Gila Salt River Base and Meridian, Arizona and this claim encompasses portions of the following quarter section (s), section (s), Township (s) and Range (s)

NE1/4 of Sec 9 and the NW1/4 of Sec10, T2S, R12E  
Gila Salt River Base and Meridian, Arizona.

The locality of this claim with reference to some natural object or permanent monument and additional information (if any) concerning its locality are as follows: \_\_\_\_\_. The Northwest corner of the claim with reference to a permanent monument is:

**1992 feet South and 9221 feet East from the Southwest corner of Section 5 T2S R12E.**

DATED AND POSTED on the ground this 19 day of January, 2008.

LOCATOR (s)   
David Maher  
Agent for: Bronco Creek Exploration, Inc.

Form MCF100  
Revised July 2005

APR 30 11 39

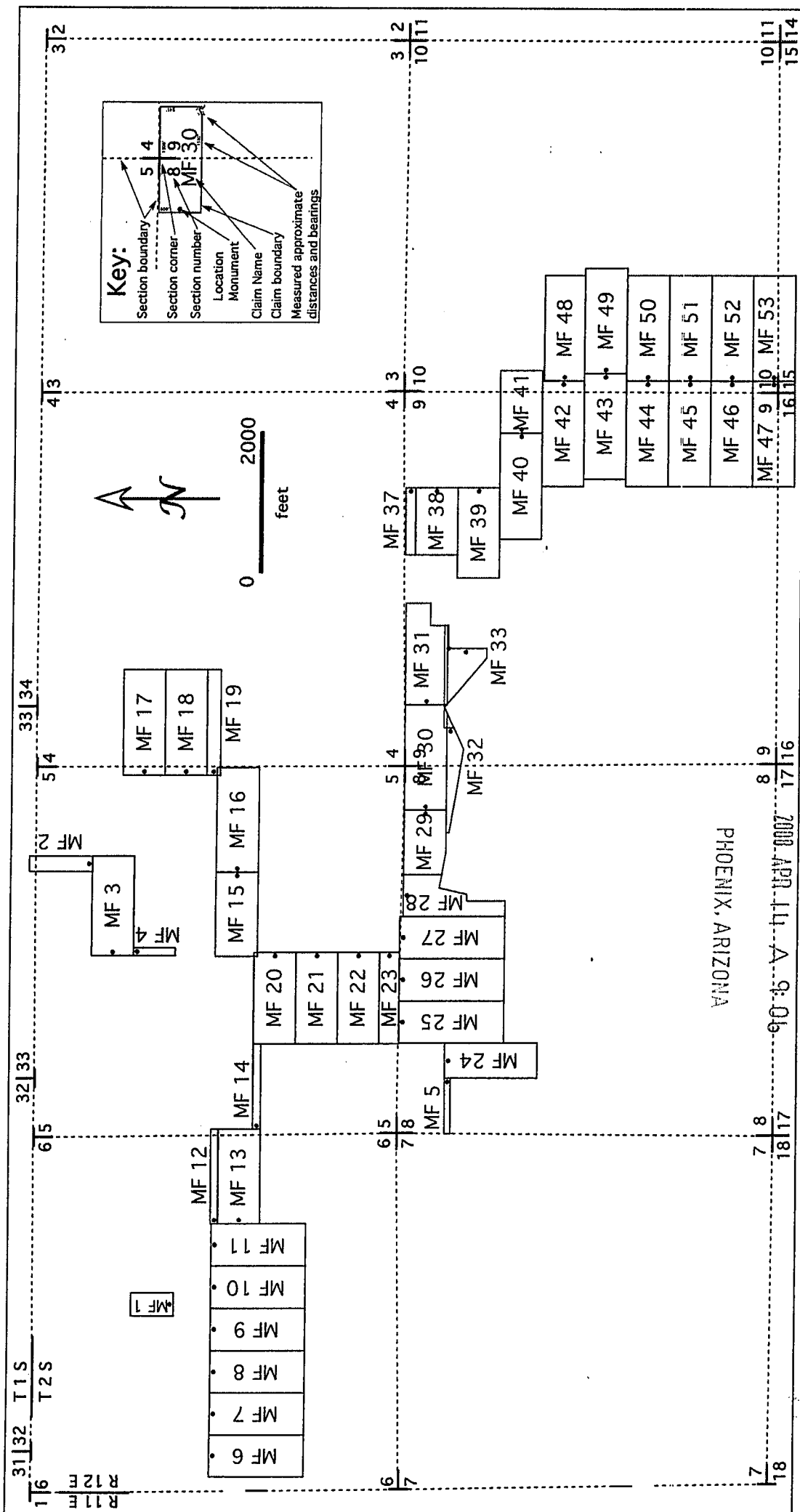
# LODE MINING CLAIM MAP

(This map must be attached to Location Notice)

## Map of the MF42 Lode

Map was prepared from an actual field survey of said Lode Claim and attached to and hereby made a part of the Location Notice.

- Name and address of Locator of Claim: *Bronco Creek Exploration Inc.*  
1851 E Winsett St.  
Tucson, AZ 85719
- The Lode Mining Claim is located in the Section(s) 9,10, T 2 S, R 12 E, Gila and Salt River Base and Meridian, Pinal County, Arizona.
- The corner, center-line, and location monuments are made up of wooden posts at least 4 feet long and marked with metal tags.
- Each claim is 1500' long and 600' wide. Exceptions, including details of distances and bearings, are provided on Location Notices.
- All claims are tied into the surveyed southeast corner of Section 6, Township 2S, Range 12 E, Gila and Salt River Base and Meridian. For example, the northwest corner of the MF 1 Lode Claim lies approximately 3786 feet north and 2599 feet west of said monument.



480391139





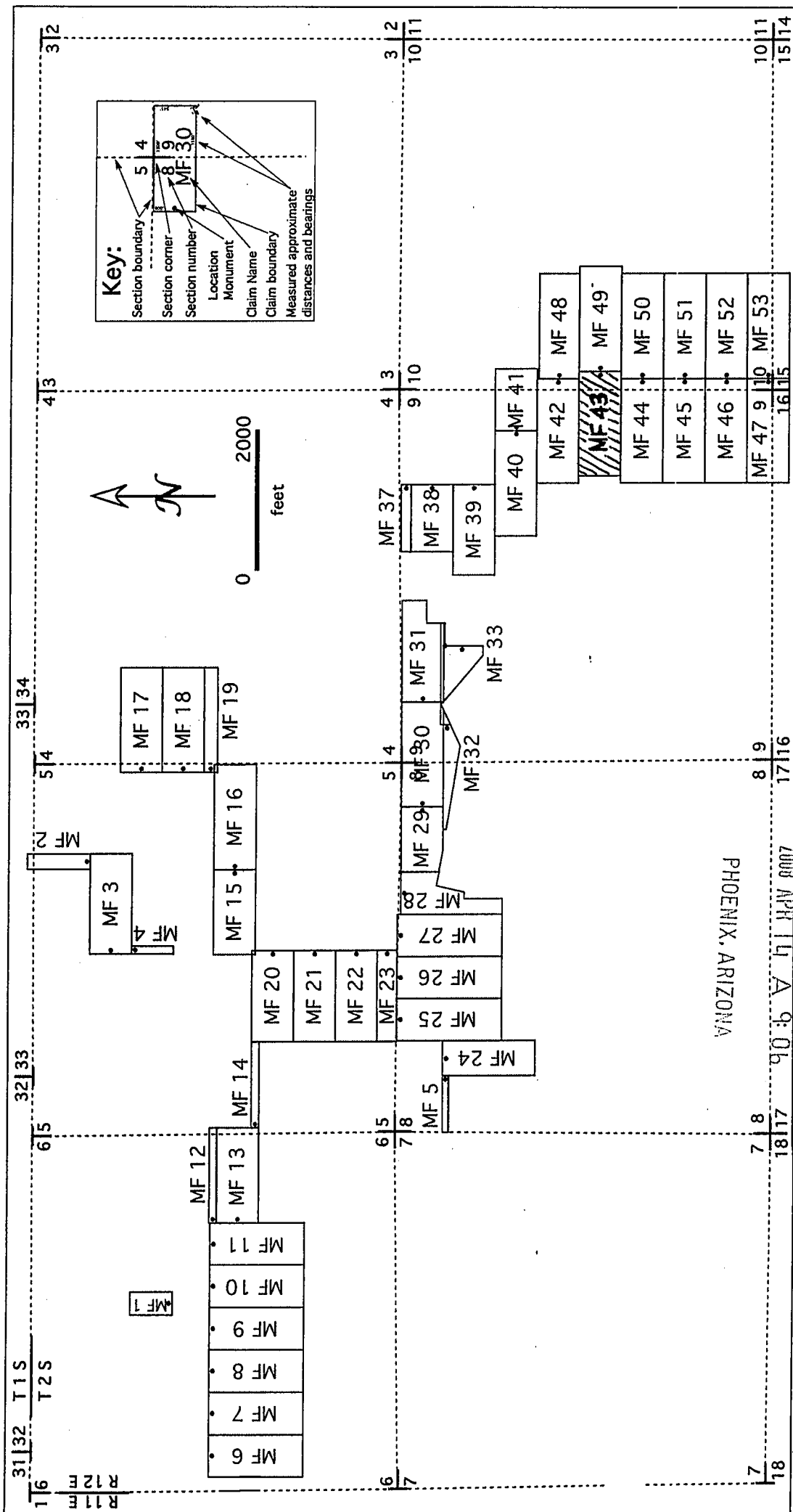
# LODE MINING CLAIM MAP

(This map must be attached to Location Notice)

## Map of the MF43 Lode

Map was prepared from an actual field survey of said Lode Claim and attached to and hereby made a part of the Location Notice.

- Name and address of Locator of Claim: *Bronco Creek Exploration Inc.*  
1851 E Winsett St.  
Tucson, AZ 85719
- The Lode Mining Claim is located in the Section(s) 9, 10, T 2 S, R 12 E, Gila and Salt River Base and Meridian, Pinal County, Arizona.
- The corner, center-line, and location monuments are made up of wooden posts at least 4 feet long and marked with metal tags.
- Each claim is 1500' long and 600' wide. Exceptions, including details of distances and bearings, are provided on Location Notices.
- All claims are tied into the surveyed southeast corner of Section 6, Township 2S, Range 12 E, Gila and Salt River Base and Meridian. For example, the northwest corner of the MF 1 Lode Claim lies approximately 3786 feet north and 2599 feet west of said monument.



APR 30 11 40

When recorded, return to:  
Bronco Creek Exploration, Inc  
1815 E. Winsett St.  
Tucson, AZ 85719

**LOCATION NOTICE FOR LODE MINING CLAIM**

NOTICE IS HEREBY GIVEN that the **MF 44** lode mining claim has been located by \_\_\_\_\_  
**Bronco Creek Exploration, Inc.** whose current mailing address is **1815 E. Winsett St., Tucson, Arizona 85719.**

RECEIVED  
B.L.M.  
AZ STATE OFFICE  
2008 APR 14 A 9:06  
PHOENIX, ARIZONA  
BLM  
Date  
Stamp

The general course of this claim is **east-west** and it is situated in **Pinal** County, Arizona. This claim is **1500** feet in length and **600** feet in width. This claim runs from the location monument on which this location notice is posted approximately **1450** feet in a **west** direction to the **west** end line and **50** feet in a **east** direction to the **east** end line. This claim is marked by six monuments, one at each corner and one at the center of each end line of the claim.

The location monument on which this notice is posted is situated within Section **10**, Township **2S**, Range **12E**, Gila Salt River Base and Meridian, Arizona and this claim encompasses portions of the following quarter section (s), section (s), Township (s) and Range (s) :  
**SE1/4 of Sec 9 and the SW1/4 of Sec10, T2S, R12E**  
Gila Salt River Base and Meridian, Arizona.

The locality of this claim with reference to some natural object or permanent monument and additional information (if any) concerning its locality are as follows: **The Northwest corner of the claim with reference to a permanent monument is: 3192 feet South and 9221 feet East from the Southwest corner of Section 5 T2S R12E.**

DATED AND POSTED on the ground this **19** day of **January**, 2008.

LOCATOR (s) David Maher  
David Maher  
Agent for: Bronco Creek Exploration, Inc.

Form MCF100  
Revised July 2005

480 391111

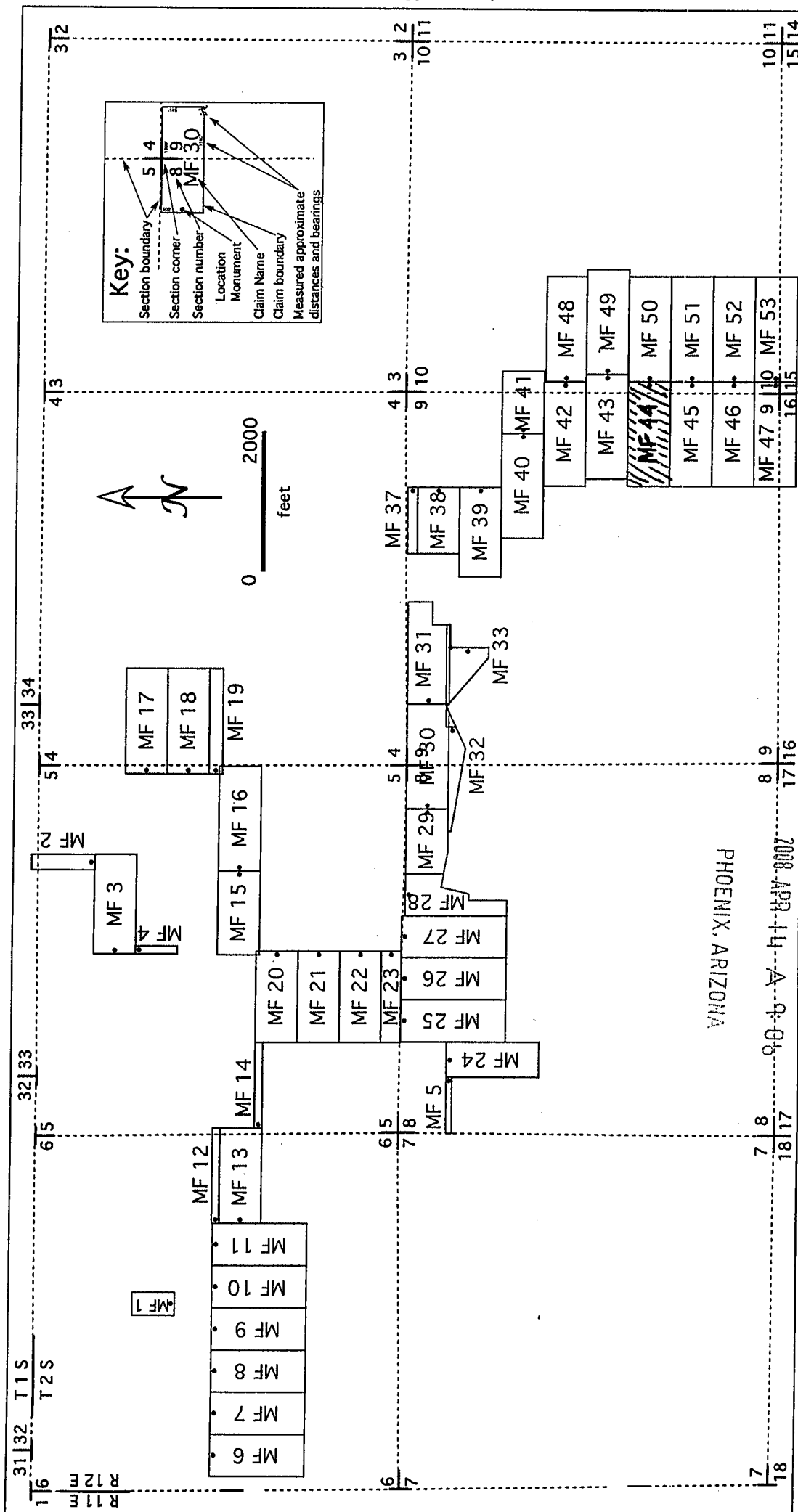
# LODE MINING CLAIM MAP

(This map must be attached to Location Notice)

## Map of the MF44 Lode

Map was prepared from an actual field survey of said Lode Claim and attached to and hereby made a part of the Location Notice.

- Name and address of Locator of Claim: **Bronco Creek Exploration Inc.**  
1851 E Winsett St.  
Tucson, AZ 85719
- The Lode Mining Claim is located in the Section(s) 9, 10, T 2 S, R 12 E, Gila and Salt River Base and Meridian, Pinal County, Arizona.
- The corner, center-line, and location monuments are made up of wooden posts at least 4 feet long and marked with metal tags.
- Each claim is 1500' long and 600' wide. Exceptions, including details of distances and bearings, are provided on Location Notices.
- All claims are tied into the surveyed southeast corner of Section 6, Township 2S, Range 12 E, Gila and Salt River Base and Meridian. For example, the northwest corner of the MF 1 Lode Claim lies approximately 3786 feet north and 2599 feet west of said monument.



110391141

When recorded, return to:  
Bronco Creek Exploration, Inc  
1815 E. Winsett St.  
Tucson, AZ 85719

**LOCATION NOTICE FOR LODE MINING CLAIM**

NOTICE IS HEREBY GIVEN that the **MF 45** lode mining claim has been located by \_\_\_\_\_  
**Bronco Creek Exploration, Inc.** whose current mailing address is **1815 E. Winsett St., Tucson, Arizona 85719.**

RECEIVED  
BLM  
AZ STATE OFFICE  
2008 APR 14 A 9:06  
PHOENIX, ARIZONA  
BLM  
Date  
Stamp

The general course of this claim is **east-west** and it is situated in **Pinal** County, Arizona. This claim is **1500** feet in length and **600** feet in width. This claim runs from the location monument on which this location notice is posted approximately **1450** feet in a **west** direction to the **west** end line and **50** feet in a **east** direction to the **east** end line. This claim is marked by six monuments, one at each corner and one at the center of each end line of the claim.

The location monument on which this notice is posted is situated within Section **10**, Township **2S**, Range **12E**, Gila Salt River Base and Meridian, Arizona and this claim encompasses portions of the following quarter section (s), section (s), Township (s) and Range (s) :  
**SE1/4 of Sec 9 and the SW1/4 of Sec10, T2S, R12E**  
Gila Salt River Base and Meridian, Arizona.

The locality of this claim with reference to some natural object or permanent monument and additional information (if any) concerning its locality are as follows: **The Northwest corner of the claim with reference to a permanent monument is: 3792 feet South and 9221 feet East from the Southwest corner of Section 5 T2S R12E.**

DATED AND POSTED on the ground this **19** day of **January**, 2008.

LOCATOR (s) David Maher  
David Maher  
Agent for: Bronco Creek Exploration, Inc.

Form MCF100  
Revised July 2005

AMC 391142

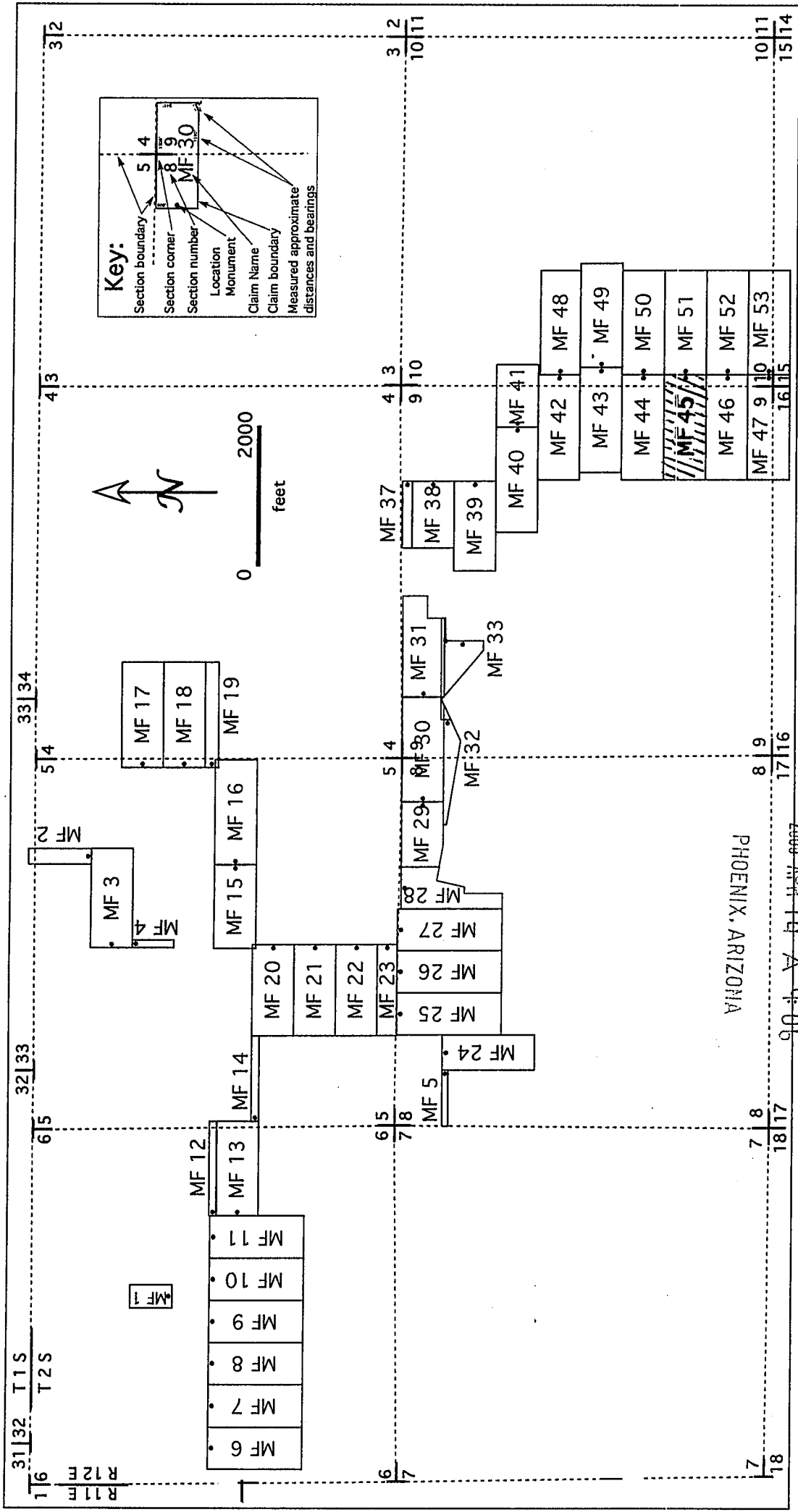
# LODE MINING CLAIM MAP

(This map must be attached to Location Notice)

## Map of the MF45 Lode

Map was prepared from an actual field survey of said Lode Claim and attached to and hereby made a part of the Location Notice.

1. Name and address of Locator of Claim: **Bronco Creek Exploration Inc.**  
1851 E Winsett St.  
Tucson, AZ 85719
2. The Lode Mining Claim is located in the Section(s) 9, 10, T 2 S, R 12 E, Gila and Salt River Base and Meridian, Pinal County, Arizona.
3. The corner, center-line, and location monuments are made up of wooden posts at least 4 feet long and marked with metal tags.
4. Each claim is 1500' long and 600' wide. Exceptions, including details of distances and bearings, are provided on Location Notices.
5. All claims are tied into the surveyed southeast corner of Section 6, Township 2S, Range 12 E, Gila and Salt River Base and Meridian. For example, the northwest corner of the MF 1 Lode Claim lies approximately 3786 feet north and 2599 feet west of said monument.



AMB 391142



When recorded, return to:  
Bronco Creek Exploration, Inc  
1815 E. Winsett St.  
Tucson, AZ 85719

RECEIVED  
B.L.M. AZ STATE OFFICE  
2008 APR 14 A 9:06  
PHOENIX, ARIZONA

**LOCATION NOTICE FOR LODE MINING CLAIM**

NOTICE IS HEREBY GIVEN that the MF 46 lode mining claim has been located by \_\_\_\_\_  
Bronco Creek Exploration, Inc. whose current mailing address is 1815 E. Winsett St., Tucson, Arizona 85719.


BLM  
Date  
Stamp

The general course of this claim is east-west and it is situated in Pinal County, Arizona. This claim is 1500 feet in length and 600 feet in width. This claim runs from the location monument on which this location notice is posted approximately 1450 feet in a west direction to the west end line and 50 feet in a east direction to the east end line. This claim is marked by six monuments, one at each corner and one at the center of each end line of the claim.

The location monument on which this notice is posted is situated within Section 10, Township 2S, Range 12E, Gila Salt River Base and Meridian, Arizona and this claim encompasses portions of the following quarter section (s), section (s), Township (s) and Range (s) :  
SE1/4 of Sec 9 and the SW1/4 of Sec10, T2S, R12E  
Gila Salt River Base and Meridian, Arizona.

The locality of this claim with reference to some natural object or permanent monument and additional information (if any) concerning its locality are as follows: The Northwest corner of the claim with reference to a permanent monument is:  
**4392 feet South and 9221 feet East from the Southwest corner of Section 5 T2S R12E.**

DATED AND POSTED on the ground this 19 day of January, 2008.

LOCATOR (s)   
David Maher  
Agent for: Bronco Creek Exploration, Inc.

Form MCF100  
Revised July 2005

AMC 391143

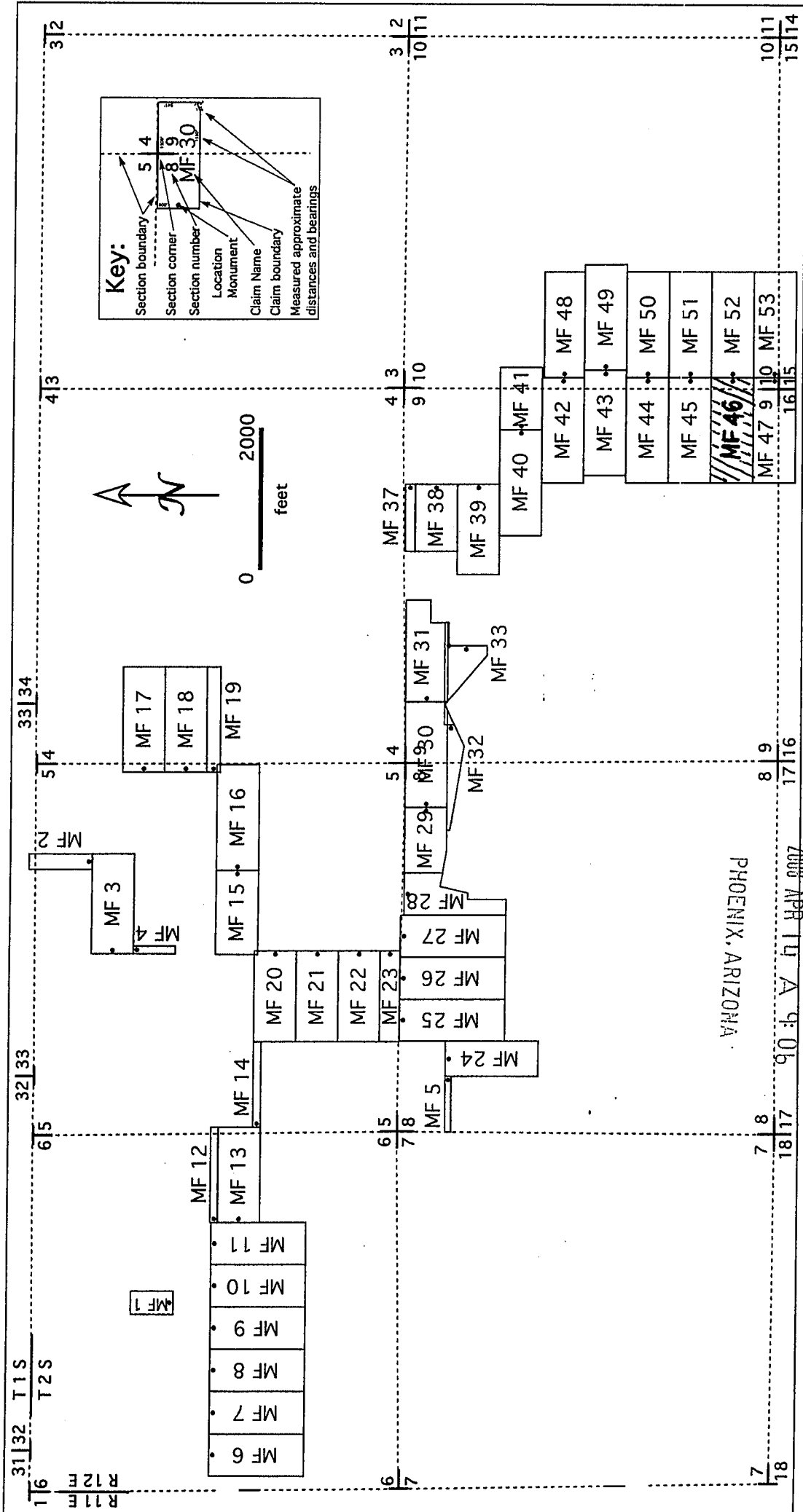
# LODE MINING CLAIM MAP

(This map must be attached to Location Notice)

## Map of the MF46 Lode

Map was prepared from an actual field survey of said Lode Claim and attached to and hereby made a part of the Location Notice.

- Name and address of Locator of Claim: **Bronco Creek Exploration Inc.**  
1851 E Winsett St.  
Tucson, AZ 85719
- The Lode Mining Claim is located in the Section(s) 9, 10, T 2 S, R 12 E, Gila and Salt River Base and Meridian, Pinal County, Arizona.
- The corner, center-line, and location monuments are made up of wooden posts at least 4 feet long and marked with metal tags.
- Each claim is 1500' long and 600' wide. Exceptions, including details of distances and bearings, are provided on Location Notices.
- All claims are tied into the surveyed southeast corner of Section 6, Township 2S, Range 12 E, Gila and Salt River Base and Meridian. For example, the northwest corner of the MF 1 Lode Claim lies approximately 3786 feet north and 2599 feet west of said monument.



When recorded, return to:  
Bronco Creek Exploration, Inc  
1815 E. Winsett St.  
Tucson, AZ 85719

**LOCATION NOTICE FOR LODE MINING CLAIM**

NOTICE IS HEREBY GIVEN that the MF 47 lode mining claim has been located by \_\_\_\_\_  
Bronco Creek Exploration, Inc. whose current mailing address is 1815 E. Winsett St., Tucson, Arizona 85719.

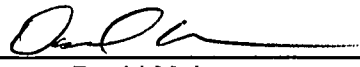
RECEIVED  
BLM, AZ STATE OFFICE  
2008 APR 14 A 9:06  
PHOENIX, ARIZONA  
BLM  
Date  
Stamp

The general course of this claim is east-west and it is situated in Pinal County, Arizona. This claim is 1500 feet in length and 600 feet in width. This claim runs from the location monument on which this location notice is posted approximately 1450 feet in a west direction to the west end line and 50 feet in a east direction to the east end line. This claim is marked by six monuments, one at each corner and one at the center of each end line of the claim.

The location monument on which this notice is posted is situated within Section 10, Township 2S, Range 12E, Gila Salt River Base and Meridian, Arizona and this claim encompasses portions of the following quarter section (s), section (s), Township (s) and Range (s) :  
SE1/4 of Sec 9, SW1/4 of Sec10, NW1/4 of Sec 15, NE1/4 of Sec 16, T2S, R12E  
Gila Salt River Base and Meridian, Arizona.

The locality of this claim with reference to some natural object or permanent monument and additional information (if any) concerning its locality are as follows: The Northwest corner of the claim with reference to a permanent monument is:  
**4992 feet South and 9221 feet East from the Southwest corner of Section 5 T2S R12E.**

DATED AND POSTED on the ground this 19 day of January, 2008.

LOCATOR (s)   
David Maher  
Agent for: Bronco Creek Exploration, Inc.

Form MCF100  
Revised July 2005

APR 30 11 14

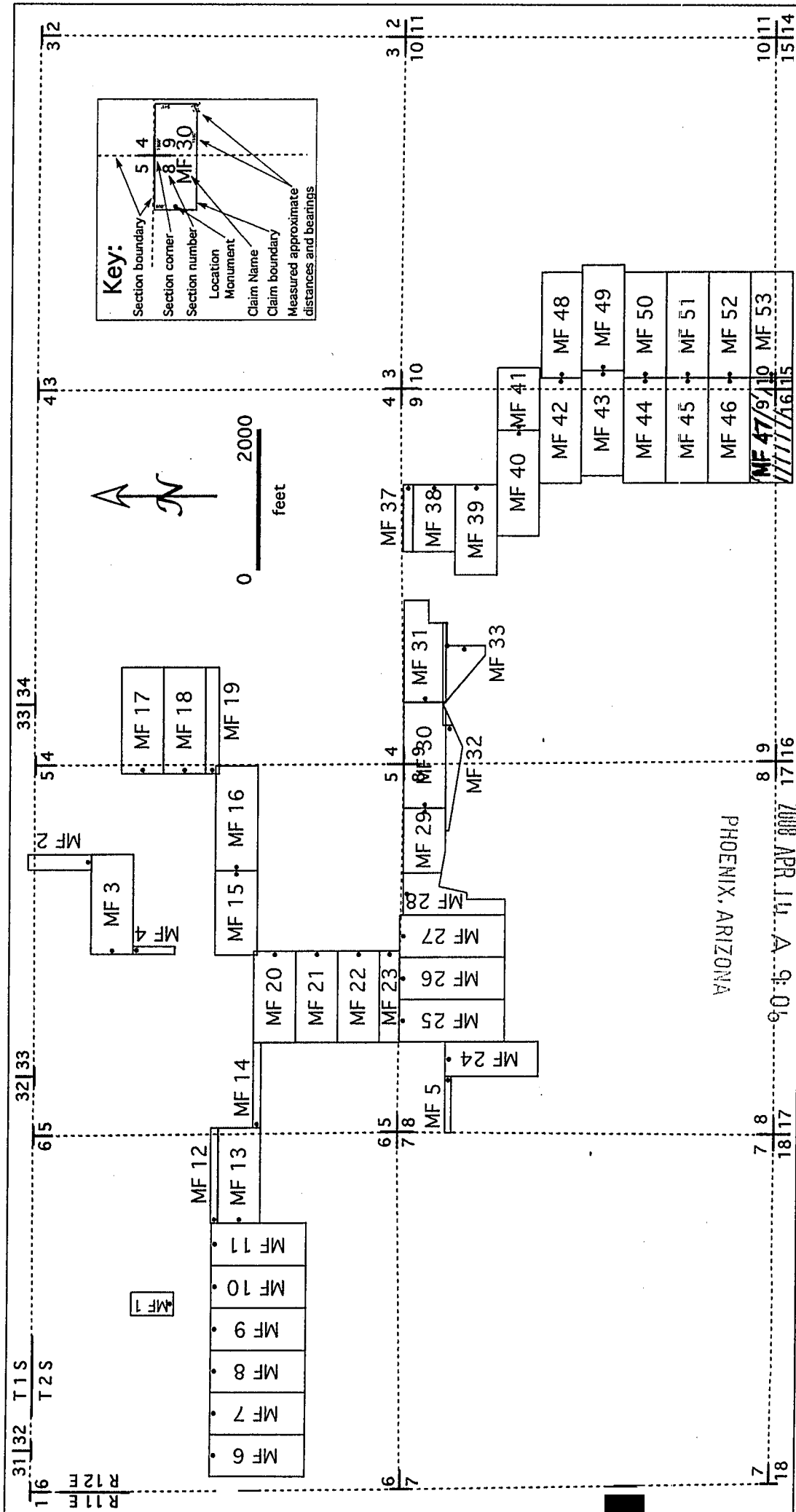
# LODE MINING CLAIM MAP

(This map must be attached to Location Notice)

## Map of the MF47 Lode

Map was prepared from an actual field survey of said Lode Claim and attached to and hereby made a part of the Location Notice.

1. Name and address of Locator of Claim: **Bronco Creek Exploration Inc.**  
1851 E Winsett St.  
Tucson, AZ 85719
2. The Lode Mining Claim is located in the Section(s) 9, 10, 15, 16 T 2 S, R 12 E, Gila and Salt River Base and Meridian, Pinal County, Arizona.
3. The corner, center-line, and location monuments are made up of wooden posts at least 4 feet long and marked with metal tags.
4. Each claim is 1500' long and 600' wide. Exceptions, including details of distances and bearings, are provided on Location Notices.
5. All claims are tied into the surveyed southeast corner of Section 6, Township 2S, Range 12 E, Gila and Salt River Base and Meridian. For example, the northwest corner of the MF 1 Lode Claim lies approximately 3786 feet north and 2599 feet west of said monument.



2008 APR 11 10:06 AM

RECEIVED  
P.L.M. AZ STATE OFFICE

APR 3 9 11 11 11

When recorded, return to:  
Bronco Creek Exploration, Inc  
1815 E. Winsett St.  
Tucson, AZ 85719

**LOCATION NOTICE FOR LODE MINING CLAIM**

NOTICE IS HEREBY GIVEN that the MF 48 lode mining claim has been located by \_\_\_\_\_  
Bronco Creek Exploration, Inc. whose current mailing address is 1815 E. Winsett St., Tucson, Arizona 85719.

RECEIVED  
BLM  
AZ STATE OFFICE  
2008 APR 14 A 9:08  
PHOENIX, ARIZONA  
BLM  
Date  
Stamp

The general course of this claim is east-west and it is situated in Pinal County, Arizona. This claim is 1500 feet in length and 575 feet in width. This claim runs from the location monument on which this location notice is posted approximately 50 feet in a west direction to the west end line and 1450 feet in a east direction to the east end line. This claim is marked by six monuments, one at each corner and one at the center of each end line of the claim.


The location monument on which this notice is posted is situated within Section 10, Township 2S, Range 12E, Gila Salt River Base and Meridian, Arizona and this claim encompasses portions of the following quarter section (s), section (s), Township (s) and Range (s) :

NW1/4 of Sec10, T2S, R12E  
Gila Salt River Base and Meridian, Arizona.

The locality of this claim with reference to some natural object or permanent monument and additional information (if any) concerning its locality are as follows: The Northwest corner of the claim with reference to a permanent monument is:

**2017 feet South and 10721 feet East from the Southwest corner of Section 5 T2S R12E.**

DATED AND POSTED on the ground this 19 day of January, 2008.

LOCATOR (s)   
David Maher  
Agent for: Bronco Creek Exploration, Inc.

Form MCF100  
Revised July 2005

APR 30 11 45



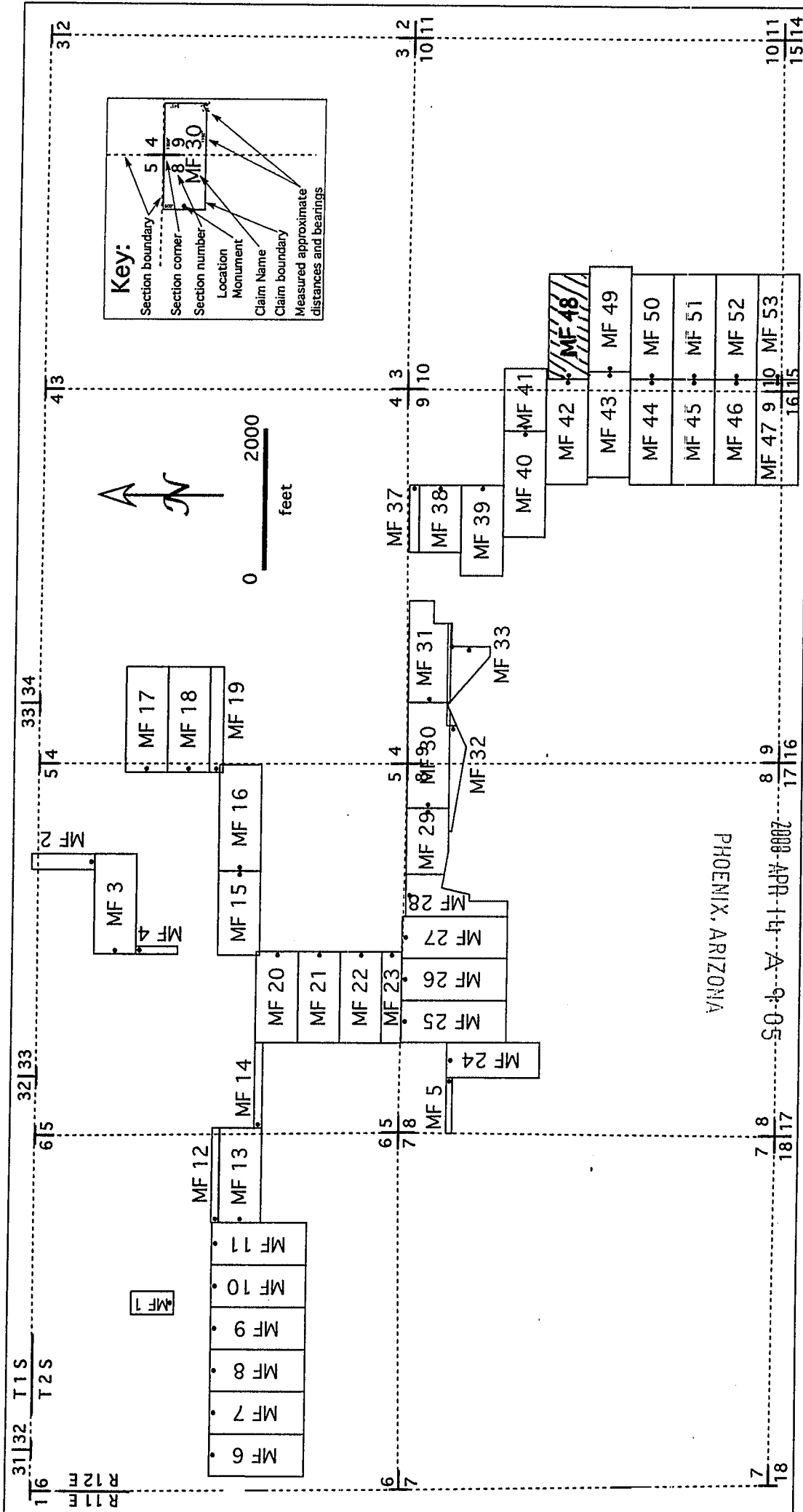
# LODE MINING CLAIM MAP

(This map must be attached to Location Notice)

## Map of the MF48 Lode

Map was prepared from an actual field survey of said Lode Claim and attached to and hereby made a part of the Location Notice.

- Name and address of Locator of Claim: **Bronco Creek Exploration Inc.**  
1851 E Winsett St.  
Tucson, AZ 85719
- The Lode Mining Claim is located in the Section(s) 10, T 2 S, R 12 E, Gila and Salt River Base and Meridian, Pinal County, Arizona.
- The corner, center-line, and location monuments are made up of wooden posts at least 4 feet long and marked with metal tags.
- Each claim is 1500' long and 600' wide. Exceptions, including details of distances and bearings, are provided on Location Notices.
- All claims are tied into the surveyed southeast corner of Section 6, Township 2S, Range 12 E, Gila and Salt River Base and Meridian. For example, the northwest corner of the MF 1 Lode Claim lies approximately 3786 feet north and 2599 feet west of said monument.



RECEIVED  
 B.L.M. AZ STATE OFFICE  
 2008-APR-14 A 9:05  
 PHOENIX, ARIZONA

AND 391145

When recorded, return to:  
Bronco Creek Exploration, Inc  
1815 E. Winsett St.  
Tucson, AZ 85719

RECEIVED  
BLM, AZ STATE OFFICE  
2008 APR 14 A 9:05  
PHOENIX, ARIZONA

**LOCATION NOTICE FOR LODE MINING CLAIM**

NOTICE IS HEREBY GIVEN that the MF 49 lode mining claim has been located by \_\_\_\_\_  
Bronco Creek Exploration, Inc. whose current mailing address is 1815 E. Winsett St., Tucson, Arizona 85719.


BLM  
Date  
Stamp

The general course of this claim is east-west and it is situated in Pinal County, Arizona. This claim is 1500 feet in length and 600 feet in width. This claim runs from the location monument on which this location notice is posted approximately 50 feet in a west direction to the west end line and 1450 feet in a east direction to the east end line. This claim is marked by six monuments, one at each corner and one at the center of each end line of the claim.

The location monument on which this notice is posted is situated within Section 10, Township 2S, Range 12E, Gila Salt River Base and Meridian, Arizona and this claim encompasses portions of the following quarter section (s), section (s), Township (s) and Range (s) :  
NW1/4 and the SW1/4 of Sec10, T2S, R12E  
Gila Salt River Base and Meridian, Arizona.

The locality of this claim with reference to some natural object or permanent monument and additional information (if any) concerning its locality are as follows: The Northwest corner of the claim with reference to a permanent monument is:  
2592 feet South and 10825 feet East from the Southwest corner of Section 5 T2S R12E.

DATED AND POSTED on the ground this 19 day of January, 2008.

LOCATOR (s)   
David Maher  
Agent for: Bronco Creek Exploration, Inc.

Form MCF100  
Revised July 2005

391146

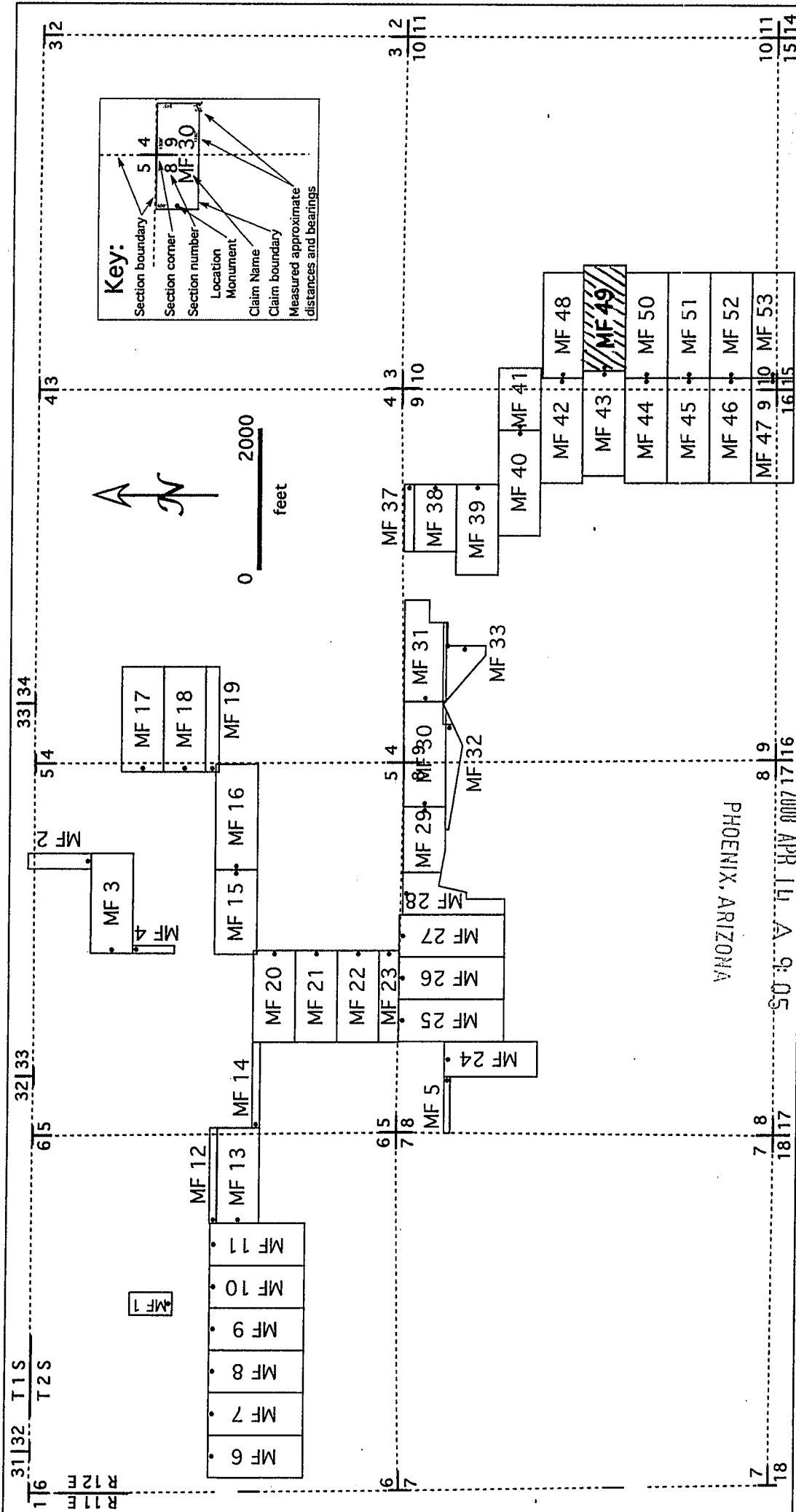
# LODE MINING CLAIM MAP

(This map must be attached to Location Notice)

## Map of the MF49 Lode

Map was prepared from an actual field survey of said Lode Claim and attached to and hereby made a part of the Location Notice.

- Name and address of Locator of Claim: **Bronco Creek Exploration Inc.**  
1851 E Winsett St.  
Tucson, AZ 85719
- The Lode Mining Claim is located in the Section(s) 10, T 2 S, R 12 E, Gila and Salt River Base and Meridian, Pinal County, Arizona.
- The corner, center-line, and location monuments are made up of wooden posts at least 4 feet long and marked with metal tags.
- Each claim is 1500' long and 600' wide. Exceptions, including details of distances and bearings, are provided on Location Notices.
- All claims are tied into the surveyed southeast corner of Section 6, Township 2S, Range 12 E, Gila and Salt River Base and Meridian. For example, the northwest corner of the MF 1 Lode Claim lies approximately 3786 feet north and 2599 feet west of said monument.



PHOENIX, ARIZONA

RECEIVED  
BLM. AZ STATE OFFICE  
APR 11 9 05 AM '08

40391146



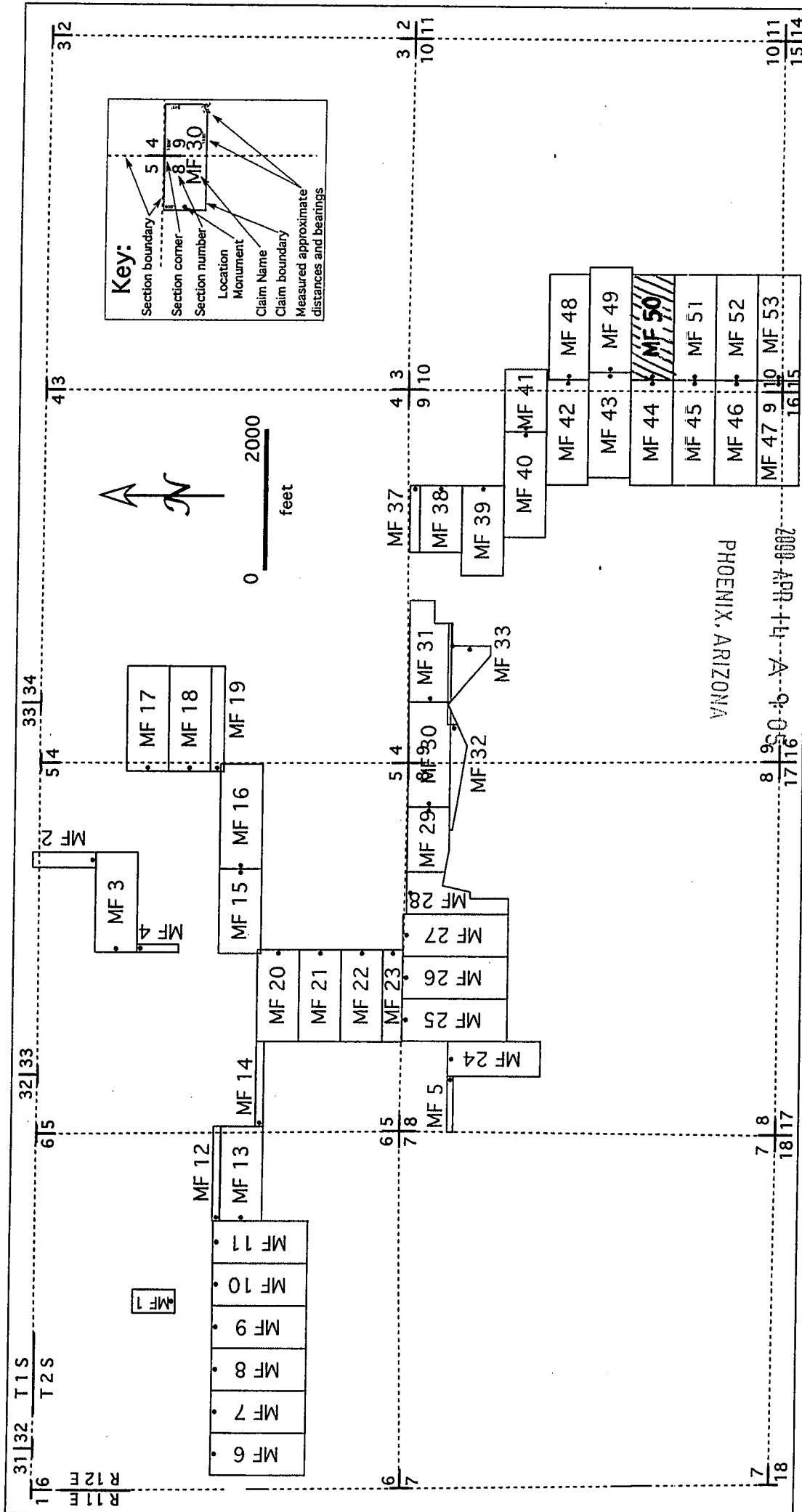
# LODE MINING CLAIM MAP

(This map must be attached to Location Notice)

## Map of the MF50 Lode

Map was prepared from an actual field survey of said Lode Claim and attached to and hereby made a part of the Location Notice.

1. Name and address of Locator of Claim: **Bronco Creek Exploration Inc.**  
1851 E Winsett St.  
Tucson, AZ 85719
2. The Lode Mining Claim is located in the Section(s) 10, T 2 S, R 12 E, Gila and Salt River Base and Meridian, Pinal County, Arizona.
3. The corner, center-line, and location monuments are made up of wooden posts at least 4 feet long and marked with metal tags.
4. Each claim is 1500' long and 600' wide. Exceptions, including details of distances and bearings, are provided on Location Notices.
5. All claims are tied into the surveyed southeast corner of Section 6, Township 2S, Range 12 E, Gila and Salt River Base and Meridian. For example, the northwest corner of the MF 1 Lode Claim lies approximately 3786 feet north and 2599 feet west of said monument.



14391147



When recorded, return to:  
Bronco Creek Exploration, Inc  
1815 E. Winsett St.  
Tucson, AZ 85719

**LOCATION NOTICE FOR LODE MINING CLAIM**

NOTICE IS HEREBY GIVEN that the MF 51 lode mining claim has been located by \_\_\_\_\_  
Bronco Creek Exploration, Inc. whose current mailing address is 1815 E. Winsett St., Tucson, Arizona 85719.

RECEIVED  
BLM, AZ STATE OFFICE  
2008 APR 14 A 9:05  
PHOENIX, ARIZONA  
BLM  
Date  
Stamp


The general course of this claim is east-west and it is situated in Pinal County, Arizona. This claim is 1500 feet in length and 600 feet in width. This claim runs from the location monument on which this location notice is posted approximately 50 feet in a west direction to the west end line and 1450 feet in a east direction to the east end line. This claim is marked by six monuments, one at each corner and one at the center of each end line of the claim.

The location monument on which this notice is posted is situated within Section 10, Township 2S, Range 12E, Gila Salt River Base and Meridian, Arizona and this claim encompasses portions of the following quarter section (s), section (s), Township (s) and Range (s) :

SW1/4 of Sec10, T2S, R12E  
Gila Salt River Base and Meridian, Arizona.

The locality of this claim with reference to some natural object or permanent monument and additional information (if any) concerning its locality are as follows: The Northwest corner of the claim with reference to a permanent monument is:  
**3792 feet South and 10721 feet East from the Southwest corner of Section 5 T2S R12E.**

DATED AND POSTED on the ground this 19 day of January, 2008.

LOCATOR (s)   
David Maher  
Agent for: Bronco Creek Exploration, Inc.

Form MCF100  
Revised July 2005

ANG 391148

# LODE MINING CLAIM MAP

(This map must be attached to Location Notice)

## Map of the MF51 Lode

Map was prepared from an actual field survey of said Lode Claim and attached to and hereby made a part of the Location Notice.

*Bronco Creek Exploration Inc.*

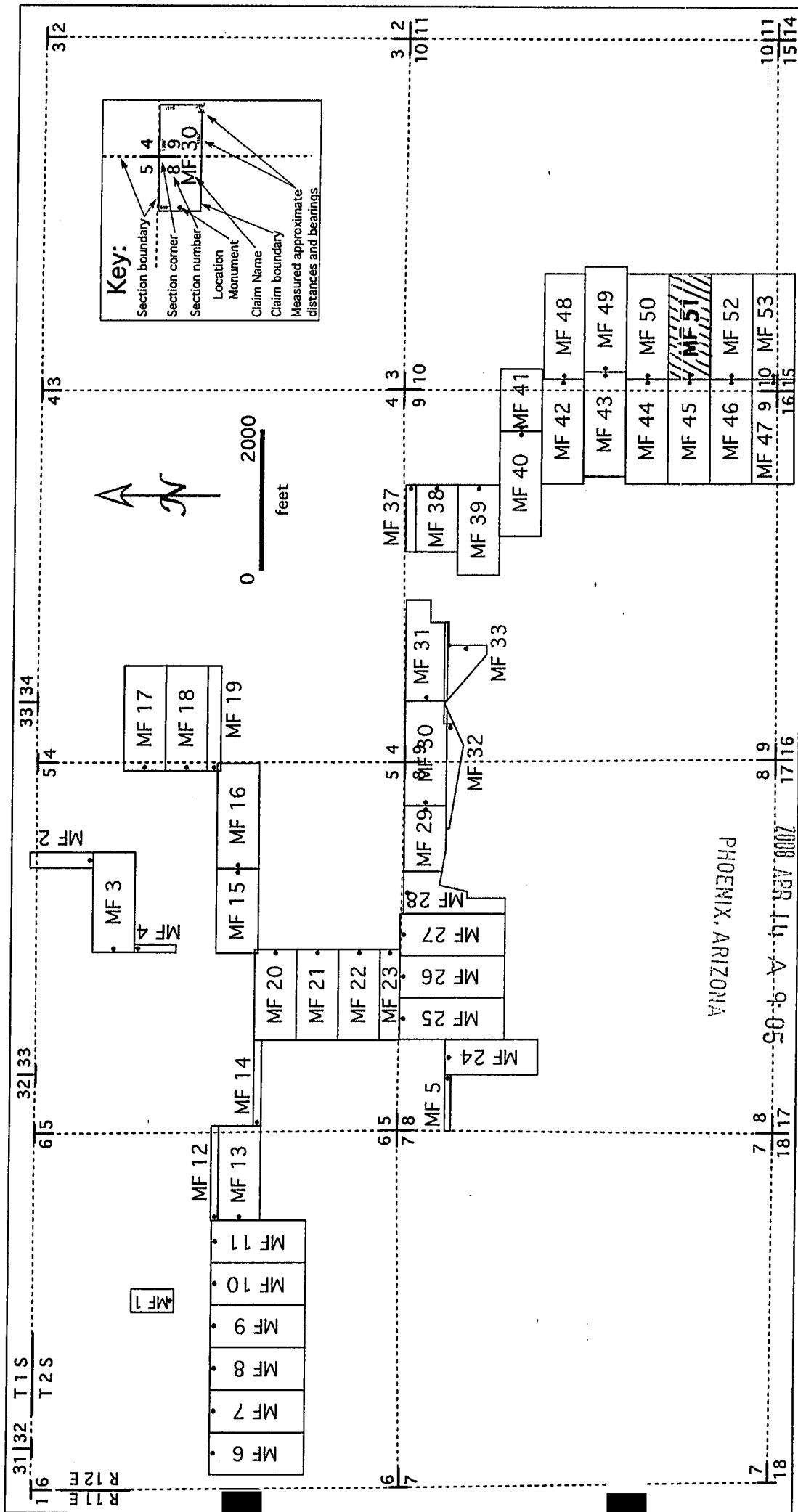
1. Name and address of Locator of Claim: 1851 E Winsett St.  
Tucson, AZ 85719

2. The Lode Mining Claim is located in the Section(s), 10, T 2 S, R 12 E, Gila and Salt River Base and Meridian, Pinal County, Arizona.

3. The corner, center-line, and location monuments are made up of wooden posts at least 4 feet long and marked with metal tags.

4. Each claim is 1500' long and 600' wide. Exceptions, including details of distances and bearings, are provided on Location Notices.

5. All claims are tied into the surveyed southeast corner of Section 6, Township 2S, Range 12 E, Gila and Salt River Base and Meridian. For example, the northwest corner of the MF 1 Lode Claim lies approximately 3786 feet north and 2599 feet west of said monument.



PHOENIX, ARIZONA

RECEIVED  
B.L.M. AZ STATE OFFICE

2008 APR 14 9:05

APR 30 11 18

When recorded, return to:  
Bronco Creek Exploration, Inc  
1815 E. Winsett St.  
Tucson, AZ 85719

RECEIVED  
B.L.M. AZ STATE OFFICE

2008 APR 14 A 9:05

PHOENIX, ARIZONA

BLM  
Date  
Stamp

**LOCATION NOTICE FOR LODE MINING CLAIM**


NOTICE IS HEREBY GIVEN that the MF 52 lode mining claim has been located by \_\_\_\_\_  
Bronco Creek Exploration, Inc. whose current mailing address is 1815 E. Winsett St., Tucson, Arizona 85719.

The general course of this claim is east-west and it is situated in Pinal County, Arizona. This claim is 1500 feet in length and 600 feet in width. This claim runs from the location monument on which this location notice is posted approximately 50 feet in a west direction to the west end line and 1450 feet in a east direction to the east end line. This claim is marked by six monuments, one at each corner and one at the center of each end line of the claim.

The location monument on which this notice is posted is situated within Section 10, Township 2S, Range 12E, Gila Salt River Base and Meridian, Arizona and this claim encompasses portions of the following quarter section (s), section (s), Township (s) and Range (s) :  
SW1/4 of Sec10, T2S, R12E  
Gila Salt River Base and Meridian, Arizona.

The locality of this claim with reference to some natural object or permanent monument and additional information (if any) concerning its locality are as follows: The Northwest corner of the claim with reference to a permanent monument is:  
**4392 feet South and 10721 feet East from the Southwest corner of Section 5 T2S R12E.**

DATED AND POSTED on the ground this 19 day of January, 2008.

LOCATOR (s)   
David Maher  
Agent for: Bronco Creek Exploration, Inc.

Form MCF100  
Revised July 200

400391149

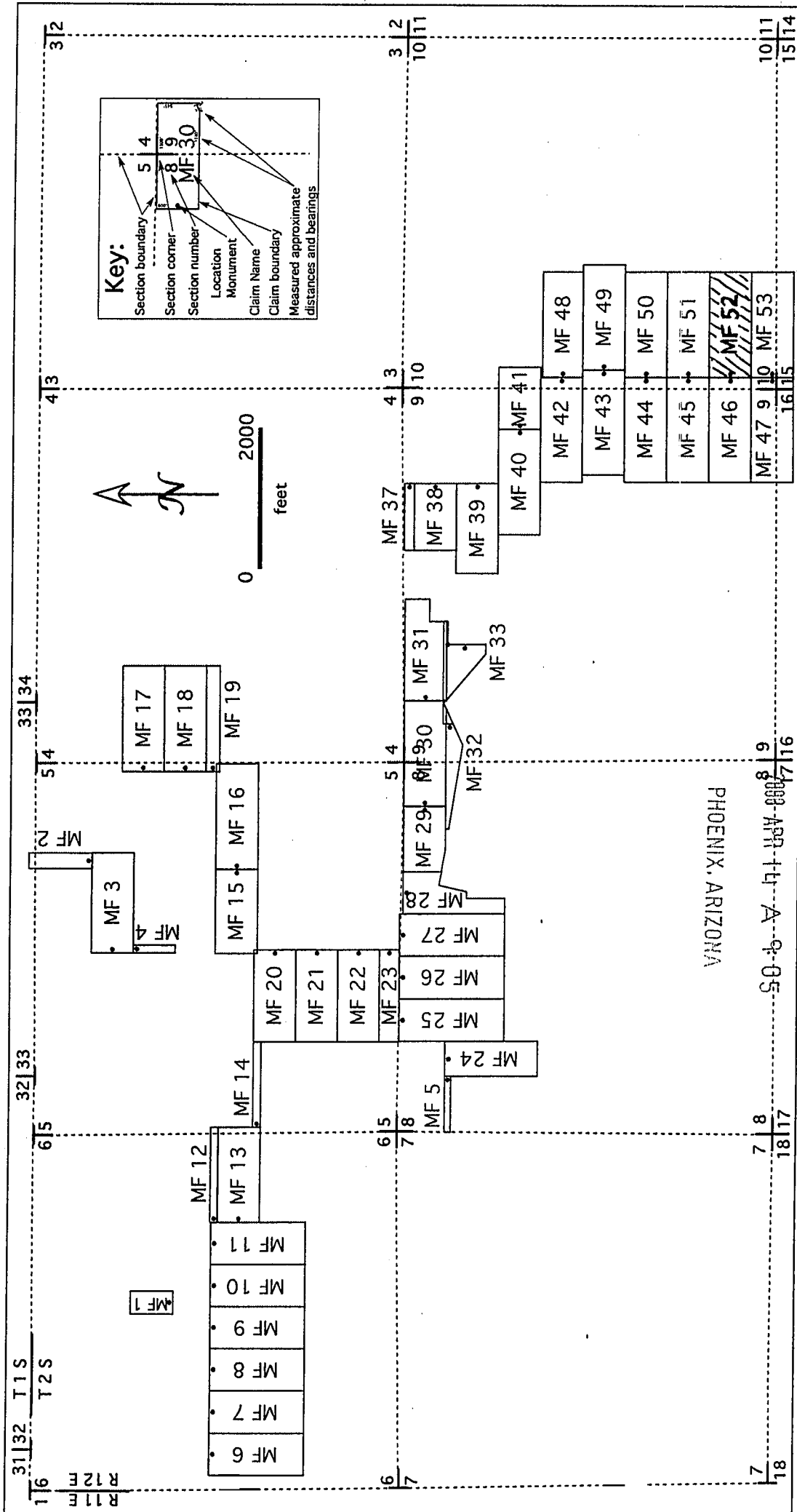
# LODE MINING CLAIM MAP

(This map must be attached to Location Notice)

## Map of the MF52 Lode

Map was prepared from an actual field survey of said Lode Claim and attached to and hereby made a part of the Location Notice.

- Name and address of Locator of Claim: *Bronco Creek Exploration Inc.*  
1851 E Winsett St.  
Tucson, AZ 85719
- The Lode Mining Claim is located in the Section(s), 10, T 2 S, R 12 E, Gila and Salt River Base and Meridian, Pinal County, Arizona.
- The corner, center-line, and location monuments are made up of wooden posts at least 4 feet long and marked with metal tags.
- Each claim is 1500' long and 600' wide. Exceptions, including details of distances and bearings, are provided on Location Notices.
- All claims are tied into the surveyed southeast corner of Section 6, Township 2S, Range 12 E, Gila and Salt River Base and Meridian. For example, the northwest corner of the MF 1 Lode Claim lies approximately 3786 feet north and 2599 feet west of said monument.



RECEIVED  
S.L.M. AZ STATE OFFICE

440391149

When recorded, return to:  
Bronco Creek Exploration, Inc  
1815 E. Winsett St.  
Tucson, AZ 85719

RECEIVED  
B.L.M. AZ STATE OFFICE

2008 APR 14 A 9:05

PHOENIX, ARIZONA

BLM  
Date  
Stamp

**LOCATION NOTICE FOR LODE MINING CLAIM**

NOTICE IS HEREBY GIVEN that the MF 53 lode mining claim has been located by \_\_\_\_\_  
Bronco Creek Exploration, Inc. whose current mailing address is 1815 E. Winsett St., Tucson, Arizona 85719.


The general course of this claim is east-west and it is situated in Pinal County, Arizona. This claim is 1500 feet in length and 600 feet in width. This claim runs from the location monument on which this location notice is posted approximately 50 feet in a west direction to the west end line and 1450 feet in a east direction to the east end line. This claim is marked by six monuments, one at each corner and one at the center of each end line of the claim.

The location monument on which this notice is posted is situated within Section 10, Township 2S, Range 12E, Gila Salt River Base and Meridian, Arizona and this claim encompasses portions of the following quarter section (s), section (s), Township (s) and Range (s):

SW1/4 of Sec10 and the NW1/4 of Sec 15, T2S, R12E  
Gila Salt River Base and Meridian, Arizona.

The locality of this claim with reference to some natural object or permanent monument and additional information (if any) concerning its locality are as follows: The Northwest corner of the claim with reference to a permanent monument is:  
**4992 feet South and 10721 feet East from the Southwest corner of Section 5 T2S R12E.**

DATED AND POSTED on the ground this 19 day of January, 2008.

LOCATOR (s)   
David Maher  
Agent for: Bronco Creek Exploration, Inc.

Form MCF100  
Revised July 2005

391150



# LODE MINING CLAIM MAP

(This map must be attached to Location Notice)

## Map of the MF53 Lode

Map was prepared from an actual field survey of said Lode Claim and attached to and hereby made a part of the Location Notice.

**Bronco Creek Exploration Inc.**

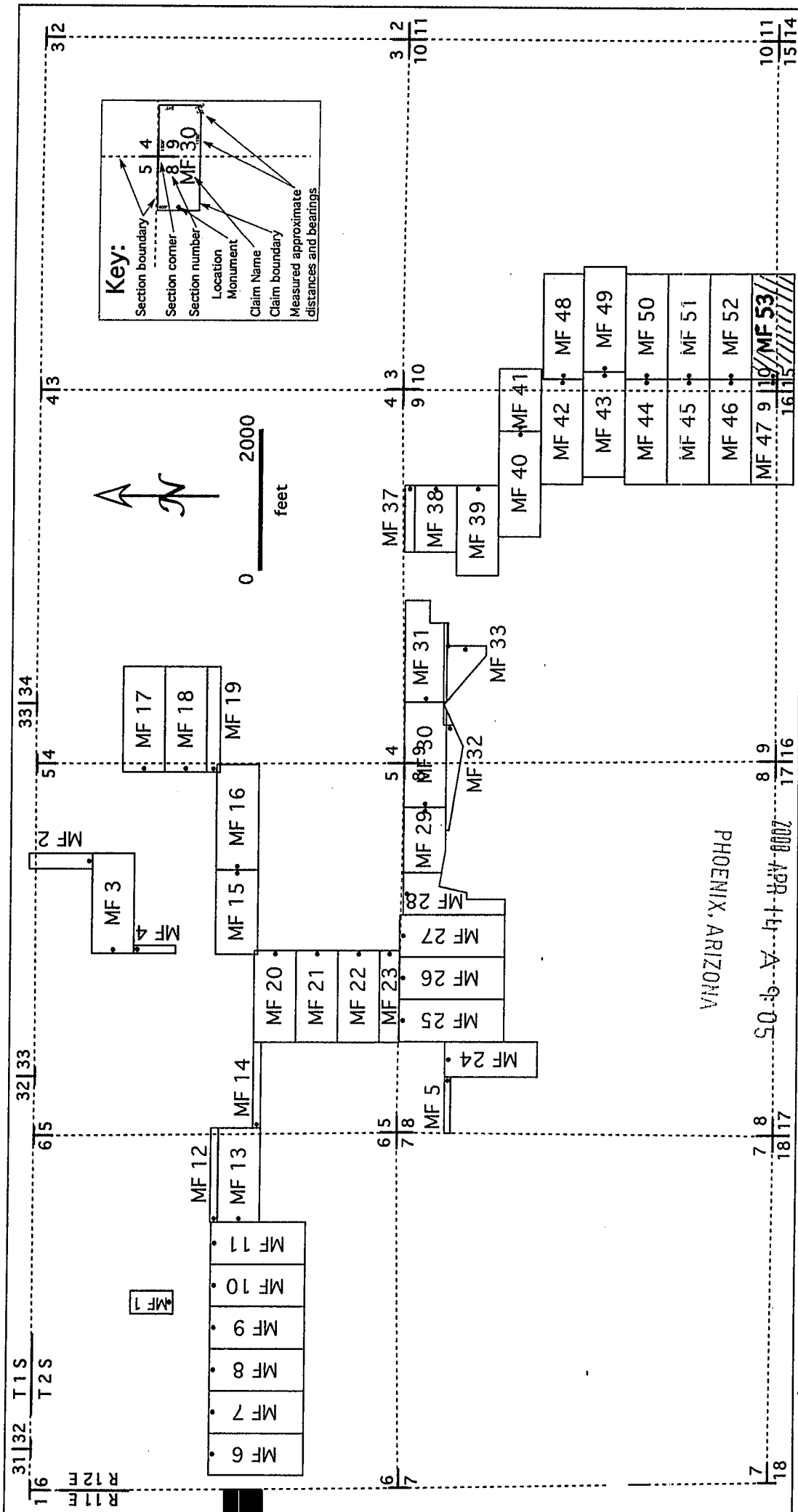
1. Name and address of Locator of Claim: **1851 E Winsett St.  
Tucson, AZ 85719**

2. The Lode Mining Claim is located in the Section(s) 10, 15, T 2 S, R 12 E, Gila and Salt River Base and Meridian, Pinal County, Arizona.

3. The corner, center-line, and location monuments are made up of wooden posts at least 4 feet long and marked with metal tags.

4. Each claim is 1500' long and 600' wide. Exceptions, including details of distances and bearings, are provided on Location Notices.

5. All claims are tied into the surveyed southeast corner of Section 6, Township 2S, Range 12 E, Gila and Salt River Base and Meridian. For example, the northwest corner of the MF 1 Lode Claim lies approximately 3786 feet north and 2599 feet west of said monument.



391150

When recorded, return to:  
Bronco Creek Exploration, Inc  
1815 E. Winsett St.  
Tucson, AZ 85719

**LOCATION NOTICE FOR LODE MINING CLAIM**

NOTICE IS HEREBY GIVEN that the SNB 1 lode mining claim has been located by \_\_\_\_\_  
Bronco Creek Exploration, Inc. whose current mailing address is 1815 E. Winsett St., Tucson, Arizona 85719.

BLM  
Date  
Stamp

RECEIVED  
BLM, AZ STATE OFFICE  
2008 APR 14 A 9:05  
PHOENIX, ARIZONA

The general course of this claim is east - west and it is situated in Pinal County, Arizona. This claim is 1500 feet in length and 600 feet in width. This claim runs from the location monument on which this location notice is posted approximately 1470 feet in a west direction to the west end line and 30 feet in a east direction to the east end line. This claim is marked by six monuments, one at each corner and one at the center of each end line of the claim.

The location monument on which this notice is posted is situated within Section 33, Township 1S, Range 12E, Gila Salt River Base and Meridian, Arizona and this claim encompasses portions of the following quarter section (s), section (s), Township (s) and Range (s)  
SE1/4, S33, T1S, R12E  
Gila Salt River Base and Meridian, Arizona.

The locality of this claim with reference to some natural object or permanent monument and additional information (if any) concerning its locality are as follows: The Northwest corner of the claim with reference to a permanent monument is: 2709 feet South and 2914 feet East from the Northwest corner of Section 33 T1S R12E.

DATED AND POSTED on the ground this 24 day of January, 2008.

LOCATOR (s) David Maher  
David Maher  
Agent for: Bronco Creek Exploration, Inc.

Form MCF100  
Revised July 2005

6391151

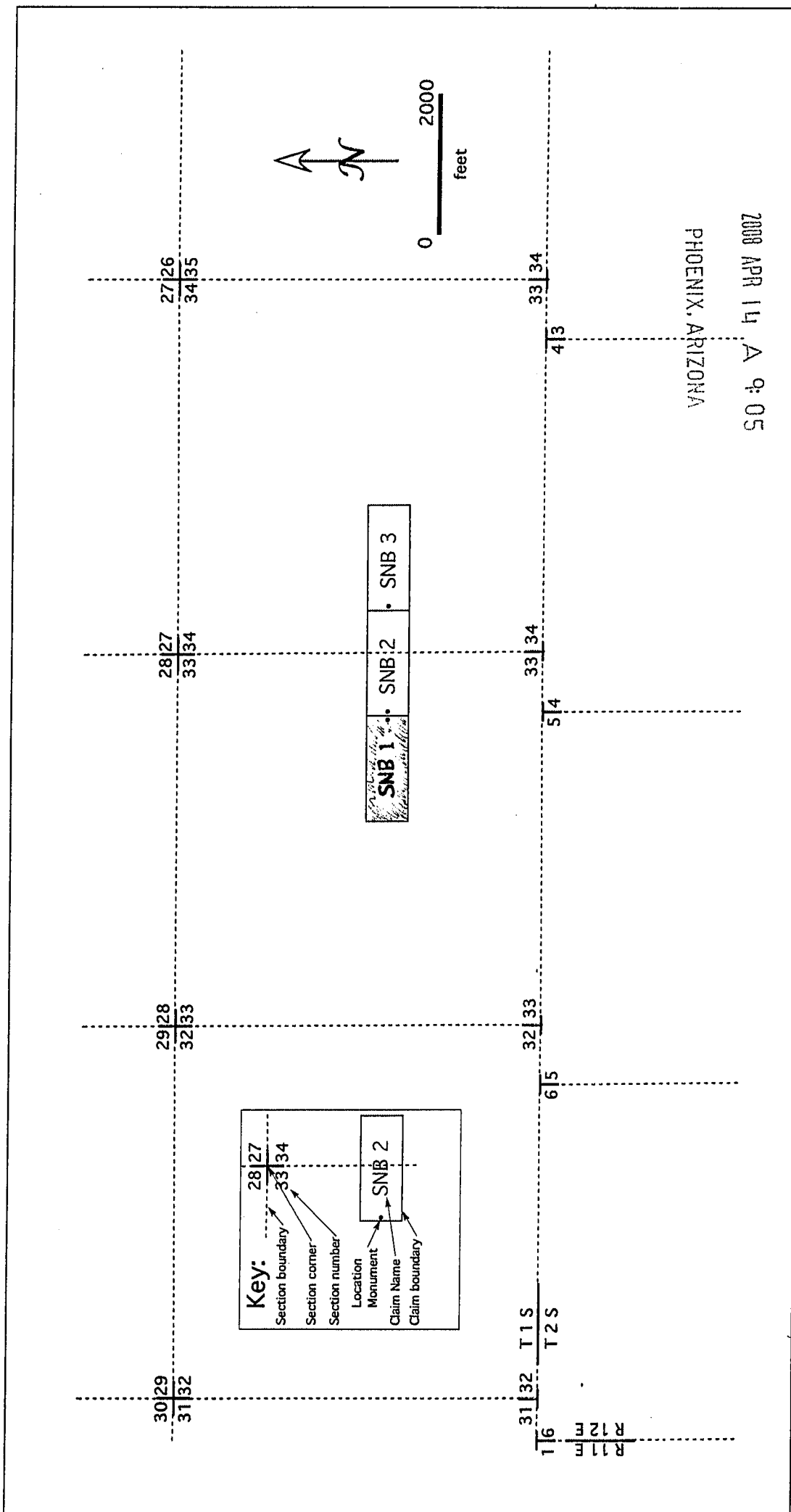
# LODE MINING CLAIM MAP

(This map must be attached to Location Notice)

## Map of the SNB-1 Lode

Map was prepared from an actual field survey of said Lode Claim and attached to and hereby made a part of the Location Notice.

- Bronco Creek Exploration Inc.**  
1. Name and address of Locator of Claim: **1851 E Winsett St.**  
**Tucson, AZ 85719**
2. The Lode Mining Claim is located in the Section(s), 33, T 1 S, R 12 E, Gila and Salt River Base and Meridian, Pinal County, Arizona.
3. The corner, center-line, and location monuments are made up of wooden posts at least 4 feet long and marked with metal tags.
4. Each claim is 1500' long and 600' wide. The claims are oriented in an east-west direction.
5. All claims are tied into the surveyed northwest corner of Section 33, Township 1S, Range 12 E, Gila and Salt River Base and Meridian. The northwest corner of the SNB 1 Lode Claim lies approximately 2709 feet south and 2914 feet east of said monument.



NO 391151

When recorded, return to:  
Bronco Creek Exploration, Inc  
1815 E. Winsett St.  
Tucson, AZ 85719

RECEIVED  
B.L.M. AZ STATE OFFICE

2008 APR 14 A 9:05

PHOENIX, ARIZONA

BLM  
Date  
Stamp

**LOCATION NOTICE FOR LODE MINING CLAIM**

NOTICE IS HEREBY GIVEN that the SNB 2 lode mining claim has been located by Bronco Creek Exploration, Inc. whose current mailing address is 1815 E. Winsett St., Tucson, Arizona 85719.

The general course of this claim is east - west and it is situated in Pinal County, Arizona. This claim is 1500 feet in length and 600 feet in width. This claim runs from the location monument on which this location notice is posted approximately 30 feet in a west direction to the west end line and 1470 feet in a east direction to the east end line. This claim is marked by six monuments, one at each corner and one at the center of each end line of the claim.

The location monument on which this notice is posted is situated within Section 33, Township 1S, Range 12E, Gila Salt River Base and Meridian, Arizona and this claim encompasses portions of the following quarter section (s), section (s), Township (s) and Range (s) SE1/4, S33 and SW1/4, S34, T1S, R12E Gila Salt River Base and Meridian, Arizona.

The locality of this claim with reference to some natural object or permanent monument and additional information (if any) concerning its locality are as follows: The Northwest corner of the claim with reference to a permanent monument is: 2709 feet South and 4414 feet East from the Northwest corner of Section 33 T1S R12E.

DATED AND POSTED on the ground this 24 day of January, 2008.

LOCATOR (s) David Maher  
David Maher  
Agent for: Bronco Creek Exploration, Inc.

Form MCF100  
Revised July 2005

MC 391152

# LODE MINING CLAIM MAP

(This map must be attached to Location Notice)

## Map of the SNB-2 Lode

Map was prepared from an actual field survey of said Lode Claim and attached to and hereby made a part of the Location Notice.

*Bronco Creek Exploration Inc.*

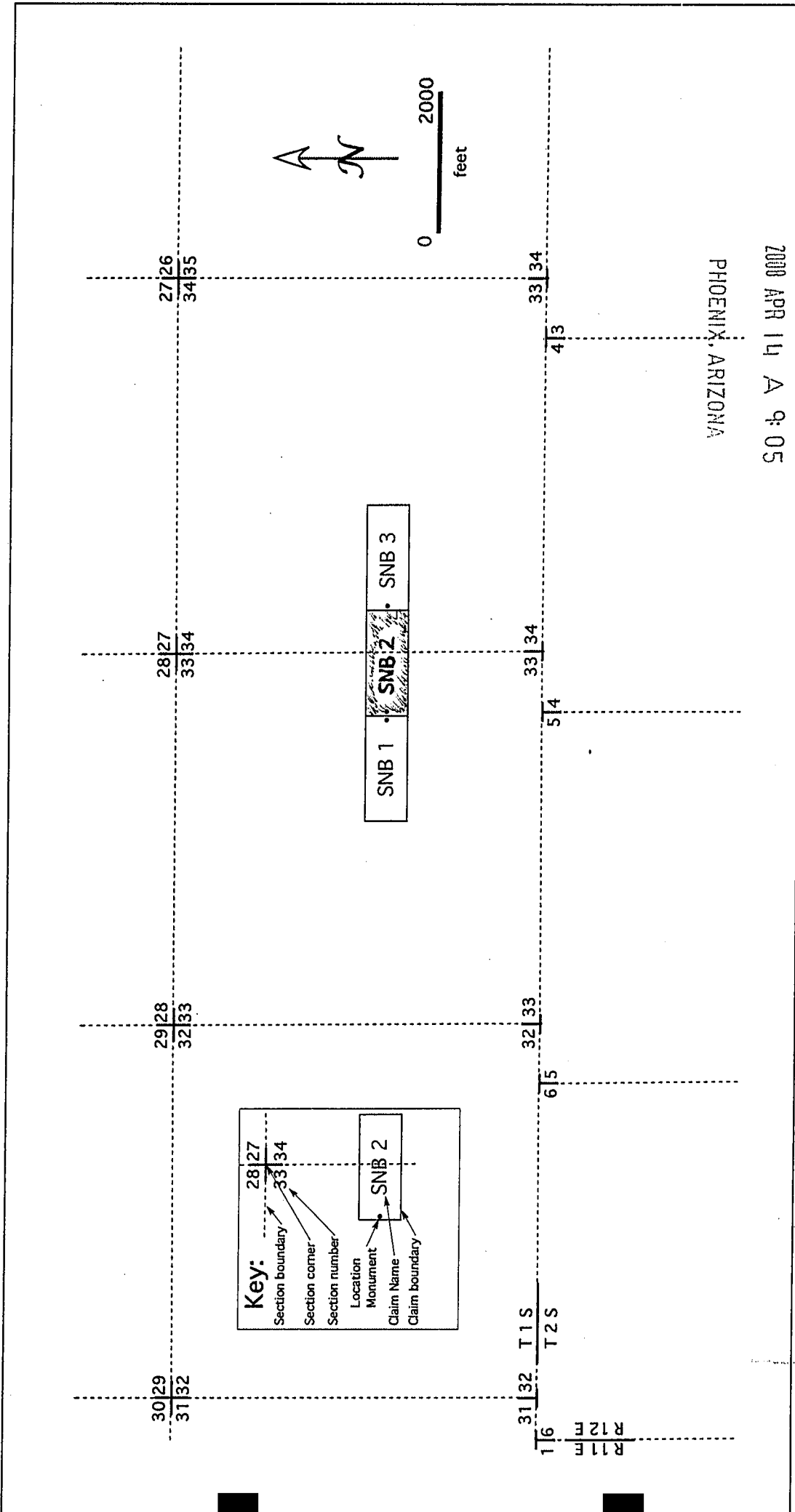
1. Name and address of Locator of Claim: *1851 E Winsett St.  
Tucson, AZ 85719*

2. The Lode Mining Claim is located in the Section(s) 33 & 34, T 1 S, R 12 E, Gila and Salt River Base and Meridian, Pinal County, Arizona.

3. The corner, center-line, and location monuments are made up of wooden posts at least 4 feet long and marked with metal tags.

4. Each claim is 1500' long and 600' wide. The claims are oriented in an east-west direction.

5. All claims are tied into the surveyed northwest corner of Section 33, Township 1S, Range 12 E, Gila and Salt River Base and Meridian. The northwest corner of the SNB 1 Lode Claim lies approximately 2709 feet south and 2914 feet east of said monument.



MP 391152





# LODE MINING CLAIM MAP

(This map must be attached to Location Notice)

## Map of the SNB-3 Lode

Map was prepared from an actual field survey of said Lode Claim and attached to and hereby made a part of the Location Notice.

*Bronco Creek Exploration Inc.*

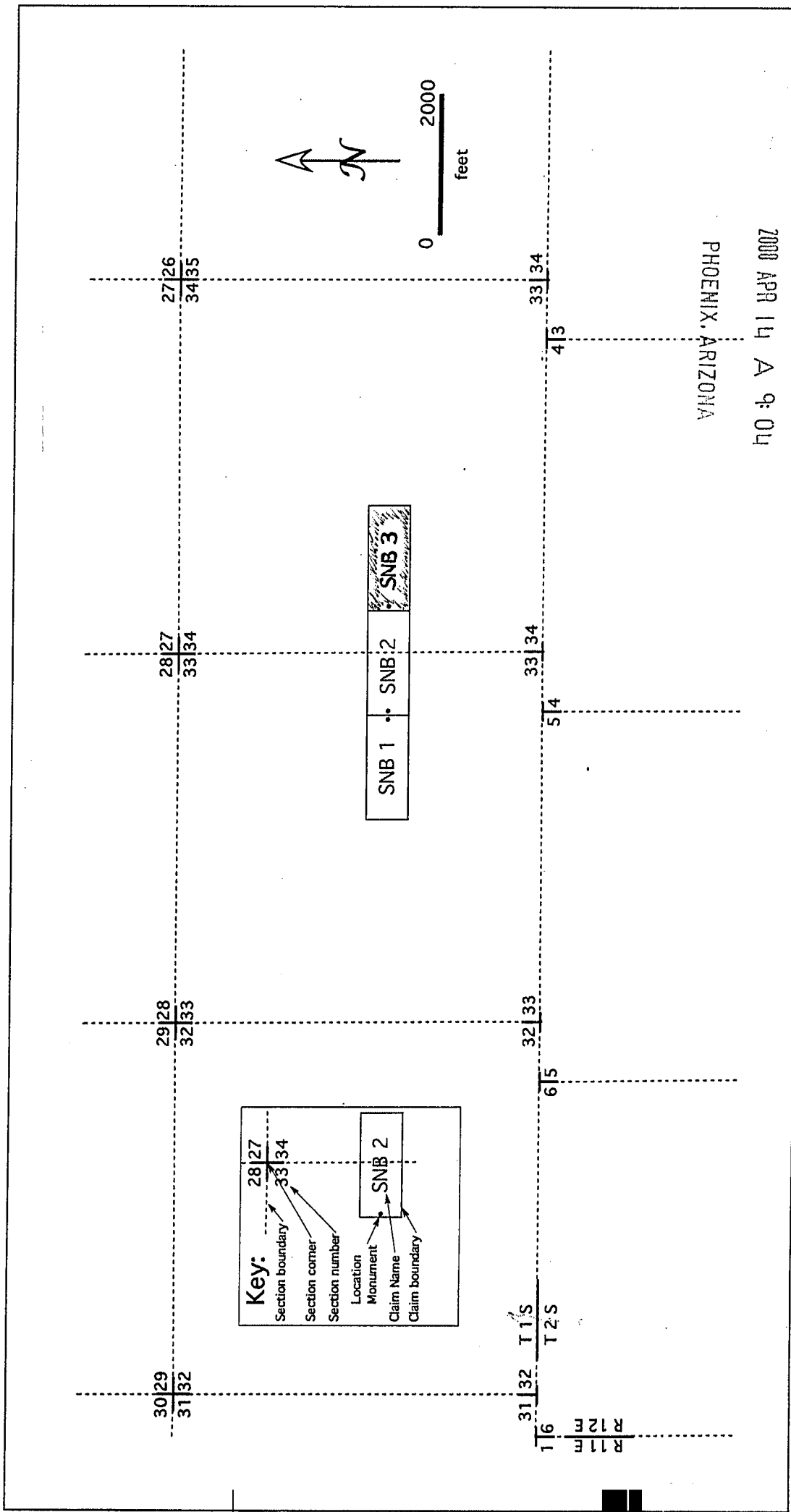
1. Name and address of Locator of Claim: *1851 E Winsett St.  
Tucson, AZ 85719*

2. The Lode Mining Claim is located in the Section(s), 34, T 1 S, R 12 E, Gila and Salt River Base and Meridian, Pinal County, Arizona.

3. The corner, center-line, and location monuments are made up of wooden posts at least 4 feet long and marked with metal tags.

4. Each claim is 1500' long and 600' wide. The claims are oriented in an east-west direction.

5. All claims are tied into the surveyed northwest corner of Section 33, Township 1S, Range 12 E, Gila and Salt River Base and Meridian. The northwest corner of the SNB 1 Lode Claim lies approximately 2709 feet south and 2914 feet east of said monument.



RECEIVED  
B.L.M. AZ STATE OFFICE

0391153











Input Parameters for Geographic Report with Land

System Id = CR

Admin State = AZ

Geo State = AZ

Casetype Begins With

Case Disp Txt = AUTHORIZED, CANCELLED, EXPIRED, PENDING, REJECTED, RELINQUISHED, WITHDRAWN

Mer Twp Rng = 14 0020S 0120E

Section = 004, 005, 006, 008, 009, 010, 015, 016

Mtrs =

Commodity =

Commodity Txt =

Pending Org =

Pend Org Decode =

Total Rows Returned: 44

RUN TIME: 03:53 PM

UNITED STATES DEPARTMENT OF INTERIOR  
BUREAU OF LAND MANAGEMENT  
GEOGRAPHIC REPORT WITH LAND  
Sorted by Meridian Township Range

RUN DATE: 05/01/2008  
Page 1 of 4

Adm State: AZ

Serial Number: AZA 013452  
Total Case Acres: 2,673.290

<u>Casetype</u>	<u>Case Disp</u>	14	0020S	0120E	<u>Sect</u>	<u>Sur Typ</u>	<u>Sur Num</u>	<u>Suff</u>	<u>Subdivision</u>	<u>Act Pend</u>
231201	AUTHORIZED				004	FF			POR LOT 3;	
					005	ALIQ			4;	
						LOTS			S2NE;	
					006	MNR			1;	
						ALIQ			S2S2NW,N2N2SW;	
						LOTS			SENW;	
						MNR			5;	
									S2S2NE;	

Serial Number: AZA 017795  
Total Case Acres: 89.832

<u>Casetype</u>	<u>Case Disp</u>	14	0020S	0120E	<u>Sect</u>	<u>Sur Typ</u>	<u>Sur Num</u>	<u>Suff</u>	<u>Subdivision</u>	<u>Act Pend</u>
386200	AUTHORIZED				004	MS	4803			
					016		4703			
							4704			
							4705			

Serial Number: AZA 018948  
Total Case Acres: 7.200

<u>Casetype</u>	<u>Case Disp</u>	14	0020S	0120E	<u>Sect</u>	<u>Sur Typ</u>	<u>Sur Num</u>	<u>Suff</u>	<u>Subdivision</u>	<u>Act Pend</u>
289101	AUTHORIZED				009	ALIQ			E2;	
					010				SWSWSW;	
					015				NWNWNW;	
					016				NENE;	

RUN TIME: 03:53 PM

UNITED STATES DEPARTMENT OF INTERIOR  
BUREAU OF LAND MANAGEMENT  
GEOGRAPHIC REPORT WITH LAND  
Sorted by Meridian Township Range

RUN DATE: 05/01/2008  
Page 2 of 4

Adm State: AZ

Serial Number: AZA 023240  
Total Case Acres: 100.000

<u>Casetype</u>	<u>Case Disp</u>	14	0020S	0120E	<u>Sect</u>	<u>Sur Typ</u>	<u>Sur Num</u>	<u>Suff</u>	<u>Subdivision</u>	<u>Act Pend</u>
386200	AUTHORIZED				004	MS	4860	1		
					008		4859	1		
					009		4859	1		
							4864	1		
					016		4859	1		

Serial Number: AZA 027337  
Total Case Acres: 133.059

<u>Casetype</u>	<u>Case Disp</u>	14	0020S	0120E	<u>Sect</u>	<u>Sur Typ</u>	<u>Sur Num</u>	<u>Suff</u>	<u>Subdivision</u>	<u>Act Pend</u>
386200	PENDING				008	MS	4871	1		Y
							4871	1		
					009		4871	1		Y
							4871	1		

Serial Number: AZA 028605  
Total Case Acres: 5.000

<u>Casetype</u>	<u>Case Disp</u>	14	0020S	0120E	<u>Sect</u>	<u>Sur Typ</u>	<u>Sur Num</u>	<u>Suff</u>	<u>Subdivision</u>	<u>Act Pend</u>
386400	PENDING				004	MS	4880			Y
							4880			

Serial Number: AZA 028606  
Total Case Acres: 1.777

<u>Casetype</u>	<u>Case Disp</u>	14	0020S	0120E	<u>Sect</u>	<u>Sur Typ</u>	<u>Sur Num</u>	<u>Suff</u>	<u>Subdivision</u>	<u>Act Pend</u>
386400	PENDING				004	MS	4889			Y
							4889			

RUN TIME: 03:53 PM

UNITED STATES DEPARTMENT OF INTERIOR  
BUREAU OF LAND MANAGEMENT  
GEOGRAPHIC REPORT WITH LAND  
Sorted by Meridian Township Range

RUN DATE: 05/01/2008  
Page 3 of 4

Adm State: AZ

Serial Number: AZAR 0002148A

Total Case Acres: 14.000

<u>Casetype</u>	<u>Case Disp</u>	14	0020S	0120E	<u>Sect</u>	<u>Sur Typ</u>	<u>Sur Num</u>	<u>Suff</u>	<u>Subdivision</u>	<u>Act Pend</u>
288100	AUTHORIZED				010	ALIQ			W2NW,SW; E2NW,SE;	
					015	MNR		1	NENESW;	

Serial Number: AZAR 0006814

Total Case Acres: 83.640

<u>Casetype</u>	<u>Case Disp</u>	14	0020S	0120E	<u>Sect</u>	<u>Sur Typ</u>	<u>Sur Num</u>	<u>Suff</u>	<u>Subdivision</u>	<u>Act Pend</u>
285004	AUTHORIZED				004	FF		1	N2NW;	
					005			1	NENW,N2NE;	
					006			1	NW,N2NE;	

Serial Number: AZAR 0036126

Total Case Acres: 8.085

<u>Casetype</u>	<u>Case Disp</u>	14	0020S	0120E	<u>Sect</u>	<u>Sur Typ</u>	<u>Sur Num</u>	<u>Suff</u>	<u>Subdivision</u>	<u>Act Pend</u>
289100	AUTHORIZED				004	FF		1	E2,NW;	
					010	ALIQ			N2;	

Serial Number: AZPHX 0053144

Total Case Acres: 345.790

<u>Casetype</u>	<u>Case Disp</u>	14	0020S	0120E	<u>Sect</u>	<u>Sur Typ</u>	<u>Sur Num</u>	<u>Suff</u>	<u>Subdivision</u>	<u>Act Pend</u>
284200	AUTHORIZED				004	FF		1	N2;	
					005			1	S2NE,NWNWNWSE,N2N2SW;	
								2	S2S2NW;	
					006			1	N2N2S2,S2S2N2;	



RUN TIME: 03:53 PM

UNITED STATES DEPARTMENT OF INTERIOR  
BUREAU OF LAND MANAGEMENT  
GEOGRAPHIC REPORT WITH LAND  
Sorted by Meridian Township Range

RUN DATE: 05/01/2008  
Page 4 of 4

Adm State: AZ

Serial Number: AZPHX 0058461

Total Case Acres: 1,115.760

<u>Casetype</u>	<u>Case Disp</u>	14	0020S	0120E	<u>Sect</u>	<u>Sur Typ</u>	<u>Sur Num</u>	<u>Suff</u>	<u>Subdivision</u>	<u>Act Pend</u>
285004	AUTHORIZED				004	FF		1	N2NW;	
					005			1	S2NW,NE,N2SW;	
					006			1	S2S2N2,N2N2SE;	

Serial Number: AZPHX 0086749

Total Case Acres: 208.790

<u>Casetype</u>	<u>Case Disp</u>	14	0020S	0120E	<u>Sect</u>	<u>Sur Typ</u>	<u>Sur Num</u>	<u>Suff</u>	<u>Subdivision</u>	<u>Act Pend</u>
285004	AUTHORIZED				004	FF		1	E2;	
					009	ALIQ			NENENE;	
					010				W2NW,SW;	
					015				E2NW,SWSWNE,W2SE;	

Input Parameters for Geographic Report with Land

System Id = CR

Admin State = AZ

Geo State = AZ

Casetype Begins With

Case Disp Txt = AUTHORIZED, CANCELLED, EXPIRED, PENDING, REJECTED, RELINQUISHED, WITHDRAWN

Mer Twp Rng =

Section =

Mtrs = 14 0010S 0120E 033, 14 0010S 0120E 034

Commodity =

Commodity Txt =

Pending Org =

Pend Org Decode =

Total Rows Returned: 4

RUN TIME: 03:23 PM

Adm State: AZ

UNITED STATES DEPARTMENT OF INTERIOR  
BUREAU OF LAND MANAGEMENT  
GEOGRAPHIC REPORT WITH LAND  
Sorted by Meridian Township Range

RUN DATE: 04/30/2008  
Page 1 of 1

Serial Number: AZAR 0006814

Total Case Acres: 83.640

<u>Casetype</u>	<u>Case Disp</u>	14	0010S	0120E	<u>Sect</u>	<u>Sur Typ</u>	<u>Sur Num</u>	<u>Suff</u>	<u>Subdivision</u>	<u>Act Pend</u>
285004	AUTHORIZED				033 034	ALIQ			S2SW; SWSW;	

Serial Number: AZPHX 0058461

Total Case Acres: 1,115.760

<u>Casetype</u>	<u>Case Disp</u>	14	0010S	0120E	<u>Sect</u>	<u>Sur Typ</u>	<u>Sur Num</u>	<u>Suff</u>	<u>Subdivision</u>	<u>Act Pend</u>
285004	AUTHORIZED				034	FF		1	S2;	

Serial Number: AZPHX 0086749

Total Case Acres: 208.790

<u>Casetype</u>	<u>Case Disp</u>	14	0010S	0120E	<u>Sect</u>	<u>Sur Typ</u>	<u>Sur Num</u>	<u>Suff</u>	<u>Subdivision</u>	<u>Act Pend</u>
285004	AUTHORIZED				034	FF		1	SESE;	